

# Houston Pilots Forecast Package



Updated: 10:39 PM CT

Friday, May 1, 2026

Forecaster: Ratkay

## Weather Headlines

- **Gusty winds up to 25 – 35 kts remain possible until 1 PM Saturday, then much lighter winds.**
- **Watching for an isolated fog risk N of Morgan's Point Sunday morning, otherwise no visibility concerns.**



**Current Radar: 10:39 PM CT**

As always, please do not hesitate to reach out to us with any forecast questions at **(317)-560-8122**. **Press 1 for forecast questions.**



**You can also access real-time forecast updates and 24/7 meteorological chat assistance on your **Clarity** app.**

# Houston Pilots Tropical Update



## Seasonal Hurricane Outlook

### 2026 Hurricane Season Outlook



Updated: 4/9/26

Forecaster: Waits



2026 Hurricane Season Forecast Stats			
Named Storms	Hurricanes	Major Hurricanes	ACE
9 - 13	3 - 6	1 - 3	BELOW NORMAL

Much Below Normal
Below Normal
Near Normal
Above Normal
Much Above Normal

Graphic to the left represents our favored seasonal outlook for the 2026 Hurricane Season. Conditions expected to be less favorable for tropical development within the Gulf this season.

No notable tropical development is expected over the next 7 days.

# Houston Pilots Visibility Chart (miles)



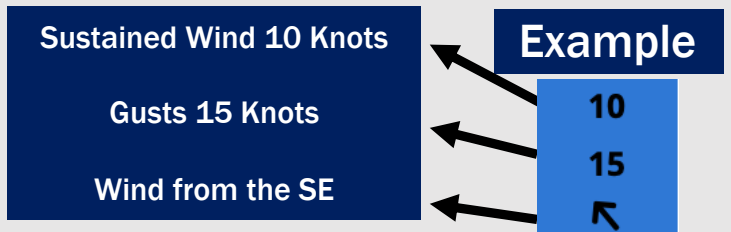
## Forecast Confidence



Visibility	Sat 12 am	Sat 1 am	Sat 2 am	Sat 3 am	Sat 4 am	Sat 5 am	Sat 6 am	Sat 7 am	Sat 8 am	Sat 9 am	Sat 10 am	Sat 11 am	Sat 12 pm	Sat 1 pm	Sat 2 pm	Sat 3 pm	Sat 4 pm	Sat 5 pm	Sat 6 pm	Sat 7 pm	Sat 8 pm	Sat 9 pm	Sat 10 pm	Sat 11 pm
Houston Pilots N - 610 Bridge	2.9	2.9	2.9	3.9	3.9	4.9	10	10	10	10	10	10	10	10	6.9	10	10	6.9	9	9	10	10	9	10
Houston Pilots M - Kinder 1	2.9	2.9	3.9	3.9	3.9	5.9	10	10	10	10	10	10	10	10	6.9	10	10	6.9	9	7.9	10	10	7.9	9
Houston Pilots L - Greens Bayou	3.9	3.9	3.9	4.9	4.9	5.9	10	10	10	10	10	10	10	9	9	10	10	7.9	9	6.9	10	10	7.9	7.9
Houston Pilots K - Shell Crude	3.9	3.9	3.9	4.9	4.9	5.9	10	10	10	10	10	10	10	9	9	10	10	7.9	9	6.9	7.9	10	6.9	6.9
Houston Pilots J - Lynchburg Ferries	3.9	3.9	3.9	4.9	4.9	6.9	10	10	10	10	10	10	10	9	9	10	10	7.9	9	7.9	9	10	7.9	7.9
Houston Pilots I - Exxon 3	3.9	3.9	3.9	4.9	4.9	5.9	10	10	10	10	10	10	10	9	9	10	10	7.9	9	6.9	7.9	9	6.9	6.9
Houston Pilots H - Morgans Point	3.9	3.9	3.9	4.9	4.9	5.9	10	10	10	10	10	10	10	9	9	10	10	6.9	7.9	6.9	6.9	9	6.9	6.9
Houston Pilots G - 75/76	4.9	4.9	4.9	4.9	4.9	5.9	7.9	10	9	6.9	6.9	6.9	6.9	6.9	6.9	7.9	7.9	5.9	5.9	4.9	4.9	5.9	10	10
Houston Pilots F - 63/64	4.9	4.9	4.9	4.9	4.9	5.9	7.9	10	9	6.9	6.9	6.9	6.9	6.9	6.9	7.9	7.9	5.9	5.9	4.9	4.9	5.9	10	10
Houston Pilots E - 51/52	4.9	4.9	4.9	4.9	4.9	5.9	7.9	10	10	6.9	6.9	6.9	6.9	6.9	6.9	7.9	7.9	5.9	5.9	4.9	4.9	4.9	10	10
Houston Pilots D - 37/38	4.9	4.9	4.9	4.9	4.9	5.9	6.9	10	10	6.9	6.9	6.9	6.9	6.9	6.9	7.9	7.9	5.9	5.9	4.9	4.9	4.9	10	10
Houston Pilots C - 25/26	4.9	4.9	4.9	4.9	5.9	6.9	6.9	10	10	7.9	6.9	6.9	6.9	6.9	6.9	7.9	7.9	5.9	5.9	4.9	4.9	4.9	10	10
Houston Pilots B - 11/12	4.9	4.9	4.9	4.9	4.9	5.9	6.9	10	10	6.9	6.9	6.9	6.9	6.9	6.9	7.9	6.9	5.9	5.9	4.9	4.9	4.9	10	10
Houston Pilots A - 1 & 2 Bravo	4.9	3.9	4.9	4.9	4.9	5.9	6.9	10	10	6.9	6.9	6.9	6.9	6.9	6.9	7.9	6.9	4.9	4.9	4.9	4.9	4.9	10	10

**NOTE: This is automated data that may/may not agree with the official BAM thinking that's found on the daily slides or special visibility report slides. This data should be used as a guide only**

# Houston Pilots Wind Chart



Wind	Sat 12 am	Sat 1 am	Sat 2 am	Sat 3 am	Sat 4 am	Sat 5 am	Sat 6 am	Sat 7 am	Sat 8 am	Sat 9 am	Sat 10 am	Sat 11 am	Sat 12 pm	Sat 1 pm	Sat 2 pm	Sat 3 pm	Sat 4 pm	Sat 5 pm	Sat 6 pm	Sat 7 pm	Sat 8 pm	Sat 9 pm	Sat 10 pm	Sat 11 pm
Houston Pilots N - 610 Bridge	14 26 ↓	13 26 ↓	13 24 ↓	12 23 ↓	10 22 ↓	10 21 ↓	10 21 ↓	10 21 ↓	10 20 ↓	10 21 ↓	10 21 ↓	10 22 ↓	12 22 ↓	12 23 ↓	10 22 ↓	10 22 ↓	10 21 ↓	10 20 ↓	9 18 ↓	8 16 ↓	7 14 ↓	6 12 ↓	5 9 ↓	3 9 ↓
Houston Pilots M - Kinder 1	14 26 ↓	13 26 ↓	13 25 ↓	12 23 ↓	10 22 ↓	10 21 ↓	10 21 ↓	10 21 ↓	10 20 ↓	10 21 ↓	10 21 ↓	10 22 ↓	12 22 ↓	12 23 ↓	10 22 ↓	10 22 ↓	10 21 ↓	10 20 ↓	9 18 ↓	8 16 ↓	7 14 ↓	6 12 ↓	5 9 ↓	3 9 ↓
Houston Pilots L - Greens Bayou	14 26 ↓	13 26 ↓	13 24 ↓	12 23 ↓	10 22 ↓	10 21 ↓	10 22 ↓	10 21 ↓	10 20 ↓	10 21 ↓	10 21 ↓	10 22 ↓	12 22 ↓	12 22 ↓	10 22 ↓	10 22 ↓	10 21 ↓	10 20 ↓	9 18 ↓	8 16 ↓	7 14 ↓	6 12 ↓	5 9 ↓	3 8 ↓
Houston Pilots K - Shell Crude	14 26 ↓	13 26 ↓	13 25 ↓	13 24 ↓	12 23 ↓	10 22 ↓	10 22 ↓	10 22 ↓	10 21 ↓	10 22 ↓	10 22 ↓	12 22 ↓	12 22 ↓	12 22 ↓	10 22 ↓	10 22 ↓	10 21 ↓	10 20 ↓	9 18 ↓	8 16 ↓	7 14 ↓	6 12 ↓	5 9 ↓	5 9 ↓
Houston Pilots J - Lynchburg Ferries	14 26 ↓	13 26 ↓	13 24 ↓	12 23 ↓	10 22 ↓	10 21 ↓	10 21 ↓	10 21 ↓	10 20 ↓	10 21 ↓	10 21 ↓	10 22 ↓	12 22 ↓	12 22 ↓	12 22 ↓	10 21 ↓	10 20 ↓	10 20 ↓	9 18 ↓	8 16 ↓	7 14 ↓	6 10 ↓	5 9 ↓	3 8 ↓
Houston Pilots I - Exxon 3	20 29 ↓	20 28 ↓	18 26 ↓	18 26 ↓	17 25 ↓	16 24 ↓	16 24 ↓	16 23 ↓	15 22 ↓	15 23 ↓	15 23 ↓	14 22 ↓	14 22 ↓	14 23 ↓	13 22 ↓	13 22 ↓	13 22 ↓	13 21 ↓	13 20 ↓	10 17 ↓	10 16 ↓	8 14 ↓	8 12 ↓	7 12 ↓
Houston Pilots H - Morgans Point	21 30 ↓	20 29 ↓	20 28 ↓	18 28 ↓	17 26 ↓	17 25 ↓	17 25 ↓	16 24 ↓	15 23 ↓	15 23 ↓	15 23 ↓	15 23 ↓	14 23 ↓	14 24 ↓	14 23 ↓	13 22 ↓	13 22 ↓	13 21 ↓	13 21 ↓	12 18 ↓	10 16 ↓	9 14 ↓	8 12 ↓	8 12 ↓
Houston Pilots G - 75/76	23 33 ↓	22 32 ↓	22 31 ↓	22 31 ↓	21 30 ↓	20 29 ↓	20 28 ↓	20 28 ↓	18 28 ↓	18 28 ↓	17 26 ↓	16 25 ↓	15 25 ↓	15 24 ↓	15 24 ↓	15 24 ↓	14 24 ↓	14 23 ↓	14 22 ↓	13 21 ↓	13 18 ↓	10 16 ↓	10 15 ↓	10 14 ↓
Houston Pilots F - 63/64	23 33 ↓	23 33 ↓	22 32 ↓	22 32 ↓	22 31 ↓	21 29 ↓	21 29 ↓	20 29 ↓	20 29 ↓	20 28 ↓	18 26 ↓	17 26 ↓	16 25 ↓	15 24 ↓	15 24 ↓	15 24 ↓	15 24 ↓	14 23 ↓	14 22 ↓	13 21 ↓	13 18 ↓	12 17 ↓	10 16 ↓	10 15 ↓
Houston Pilots E - 51/52	24 36 ↓	24 36 ↓	23 33 ↓	24 33 ↓	23 33 ↓	22 31 ↓	22 32 ↓	22 31 ↓	21 30 ↓	21 30 ↓	20 29 ↓	18 28 ↓	17 28 ↓	17 26 ↓	16 25 ↓	15 24 ↓	15 24 ↓	14 23 ↓	14 22 ↓	13 21 ↓	13 20 ↓	13 18 ↓	12 17 ↓	10 16 ↓
Houston Pilots D - 37/38	24 37 ↓	24 36 ↓	24 35 ↓	24 35 ↓	23 33 ↓	22 31 ↓	22 32 ↓	22 31 ↓	22 30 ↓	21 30 ↓	20 29 ↓	20 29 ↓	18 28 ↓	17 26 ↓	17 25 ↓	16 25 ↓	15 24 ↓	15 23 ↓	14 22 ↓	13 21 ↓	13 20 ↓	13 18 ↓	13 18 ↓	12 17 ↓
Houston Pilots C - 25/26	24 36 ↓	24 36 ↓	23 33 ↓	23 33 ↓	23 32 ↓	22 31 ↓	22 31 ↓	22 31 ↓	22 30 ↓	21 30 ↓	20 29 ↓	20 29 ↓	18 28 ↓	17 26 ↓	17 25 ↓	16 25 ↓	15 24 ↓	15 23 ↓	14 22 ↓	14 21 ↓	13 20 ↓	13 18 ↓	13 18 ↓	12 17 ↓
Houston Pilots B - 11/12	22 32 ↓	22 32 ↓	22 30 ↓	22 31 ↓	21 30 ↓	20 29 ↓	20 29 ↓	21 29 ↓	20 29 ↓	20 29 ↓	20 28 ↓	20 28 ↓	18 28 ↓	17 26 ↓	17 25 ↓	16 24 ↓	15 24 ↓	15 22 ↓	14 22 ↓	13 21 ↓	13 20 ↓	13 18 ↓	12 18 ↓	12 17 ↓
Houston Pilots A - 1 & 2 Bravo	25 37 ↓	24 37 ↓	24 35 ↓	24 36 ↓	24 35 ↓	23 33 ↓	23 33 ↓	23 33 ↓	22 32 ↓	22 32 ↓	22 31 ↓	21 30 ↓	21 30 ↓	20 28 ↓	17 26 ↓	17 25 ↓	16 24 ↓	15 23 ↓	15 22 ↓	15 21 ↓	15 21 ↓	14 21 ↓	14 21 ↓	14 21 ↓

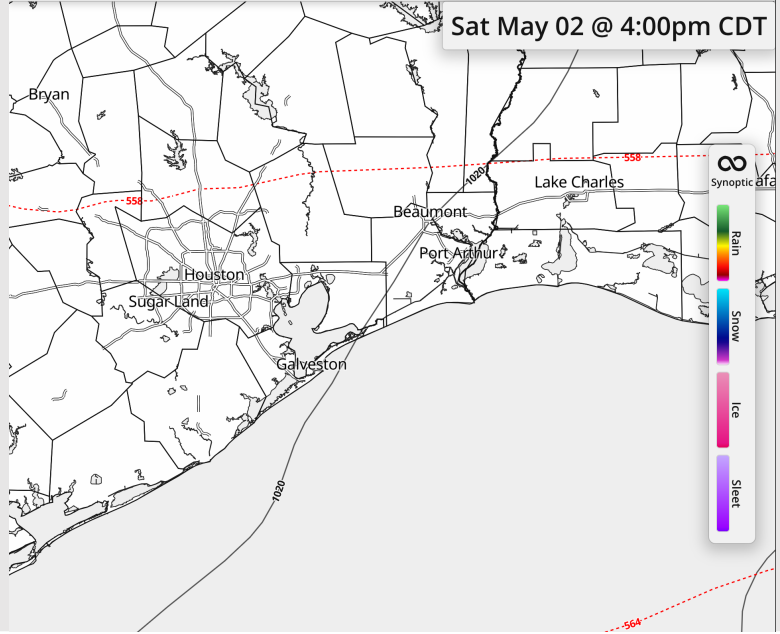
**NOTE: This is automated data that may/may not agree with the official BAM thinking that's found on the daily slides. This data should be used as a guide only.**

# Houston Pilots: SAT. 5/2/2026

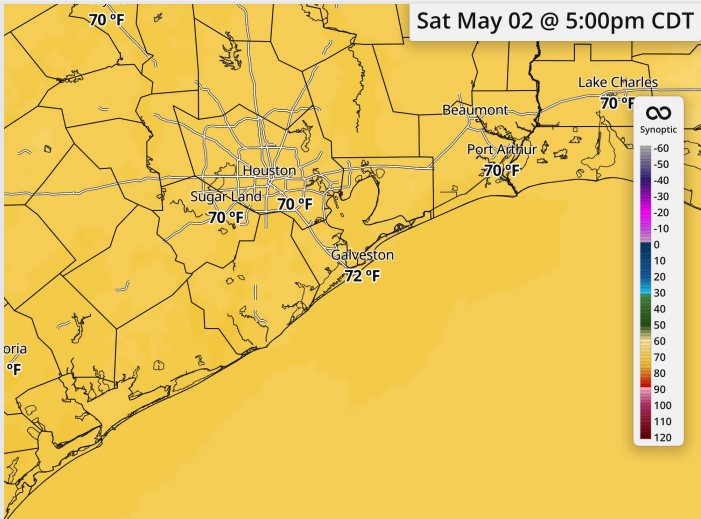
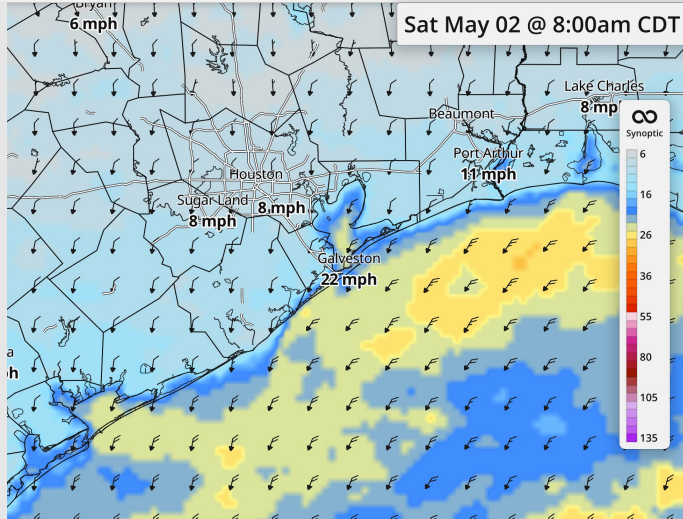
## Forecast Discussion

- Precip:** Favoring dry conditions Saturday.
- Wind:** Winds out of the NE for the entire day. **N of Morgan's Point:** Winds of 7 - 12 kts. **S of Morgan's Point:** Winds of 14 - 19 kts. **Gusts near 25 - 35 kts possible through 1 PM.**
- High Temps:** **N of Morgan's Point:** Low 70s F. **S of Morgan's Point:** Low 70s F.
- Visibility:** No visibility concerns Saturday.

## Precip Image: 4 PM CT



**Wind Speed:  
8 AM CT**



**High Temps  
Saturday**

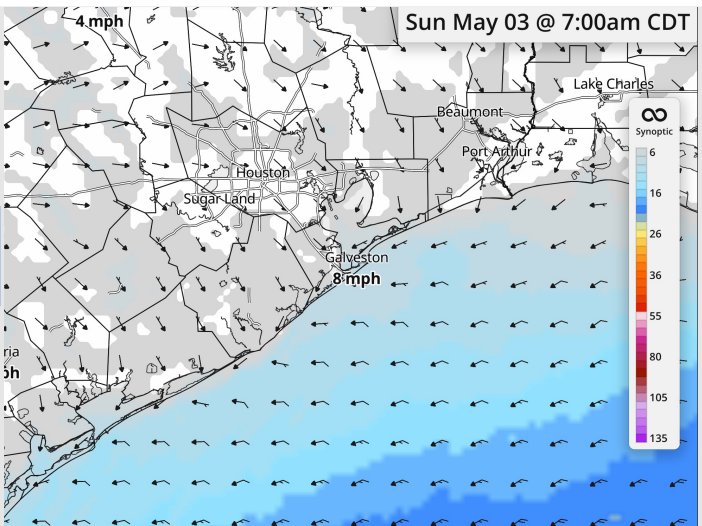
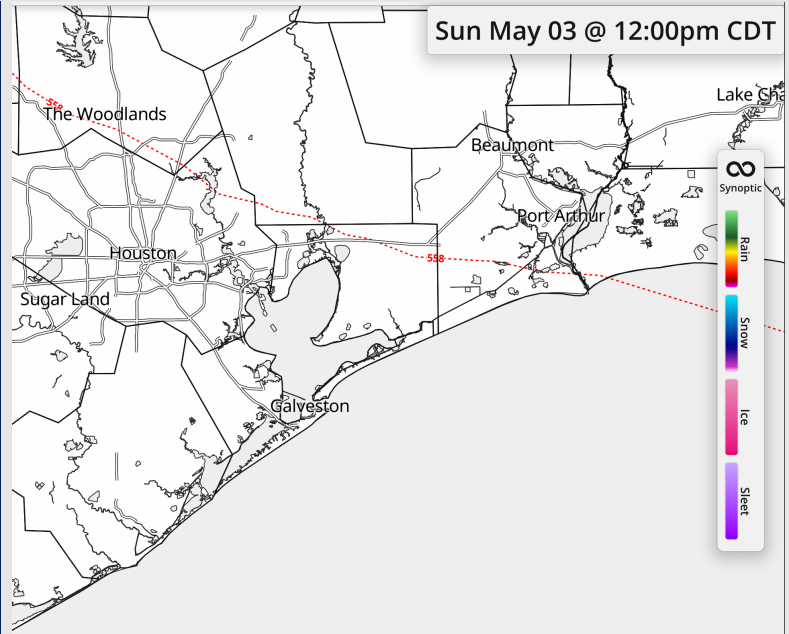
# Houston Pilots: SUN. 5/3/2026



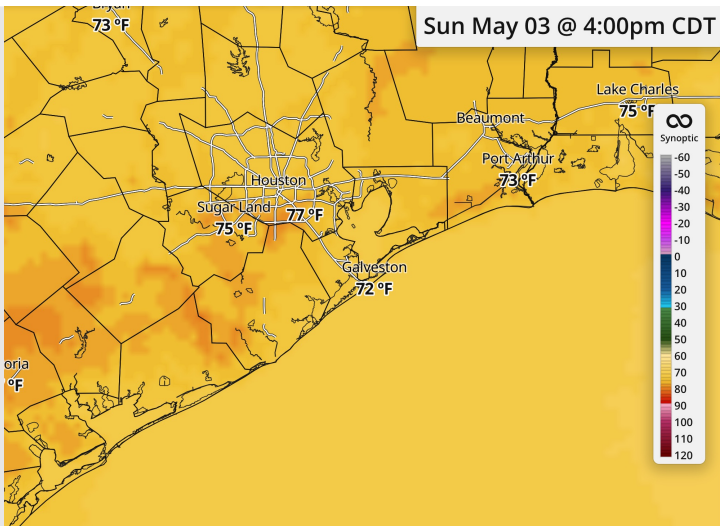
## Forecast Discussion

- Precip:** Favoring dry conditions for Sunday.
- Wind:** Winds will be out of the NE through 7 AM, slowly turning clockwise after that time and settling out of the SE after 1 PM.
- N of Morgan's Point:** Winds of 2 – 7 kts. **S of Morgan's Point:** Winds of 5 – 10 kts.
- High Temps:** **N of Morgan's Point:** Mid 70s F. **S of Morgan's Point:** Low 70s F.
- Visibility:** Watching for a low-end, isolated fog risk N of Morgan's Point from 1 – 8 AM Sunday.

## Precip Image: 12 PM CT



Wind Speed:  
7 AM CT



High Temps  
Sunday

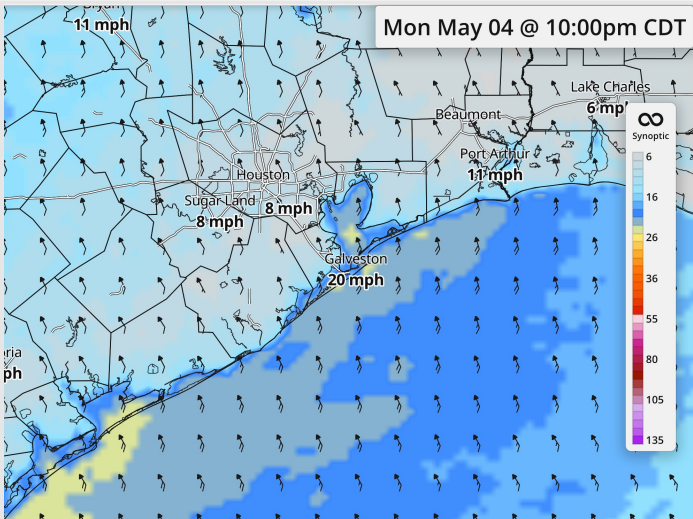
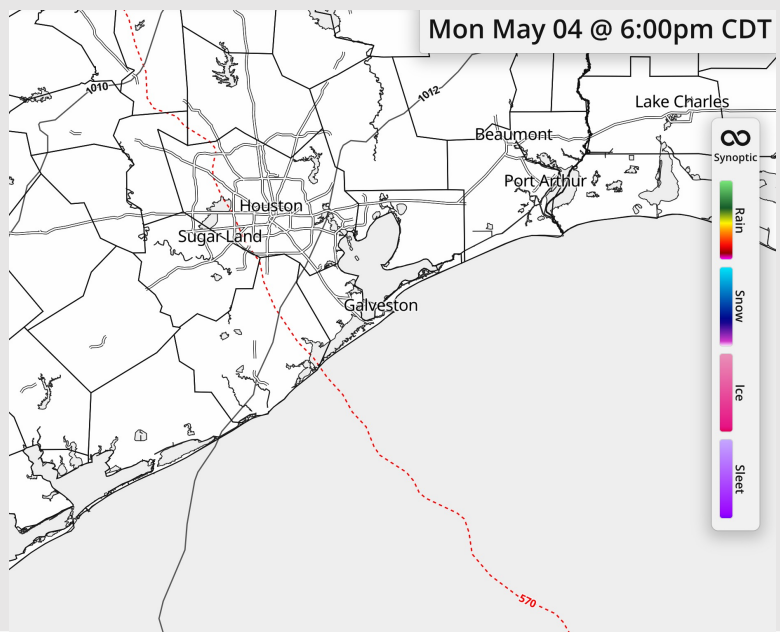
# Houston Pilots: MON. 5/4/2026



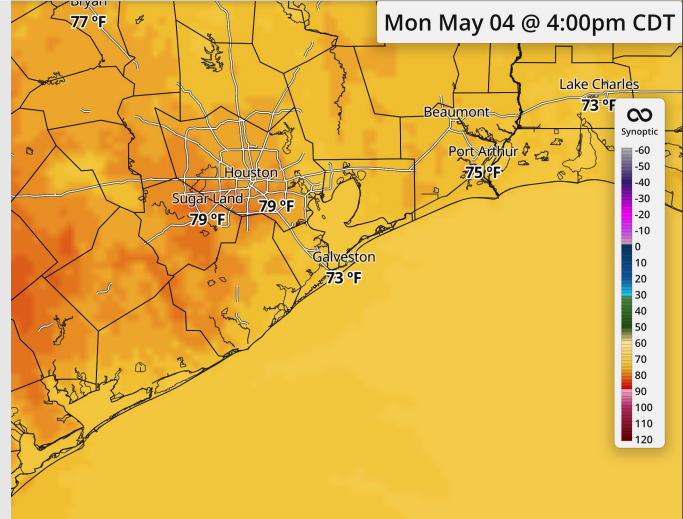
## Forecast Discussion

- Precip:** Favoring dry conditions Monday.
- Wind:** Winds out of the SSE for the entire day. **N of Morgan's Point:** Winds of 5 - 9 kts. **S of Morgan's Point:** Winds of 8 - 16 kts, increasing to 12 - 19 after 8 PM.
- High Temps:** **N of Morgan's Point:** Upper 70s F. **S of Morgan's Point:** Mid 70s F.
- Visibility:** No visibility concerns Monday.

## Precip Image: 6 PM CT



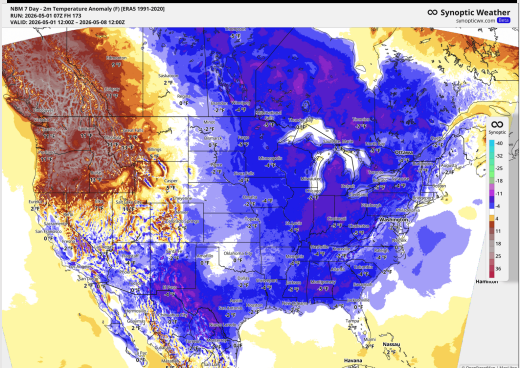
Wind Speed:  
10 PM CT



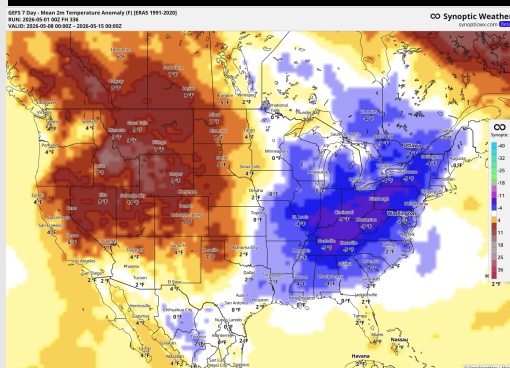
High Temps  
Monday

# Houston Pilots: 5/2/2026

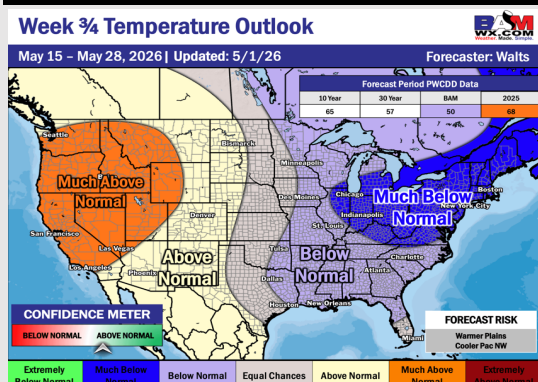
## Next 7 Day Temperature Departure



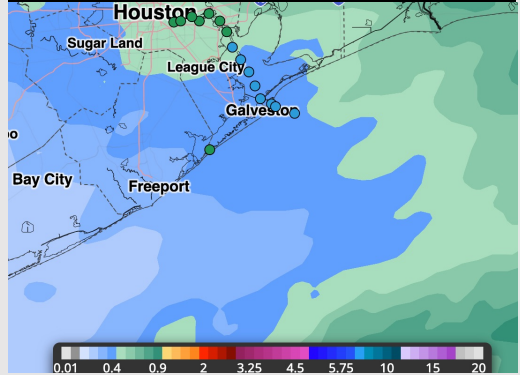
## 8-14 Day Temperature Departure



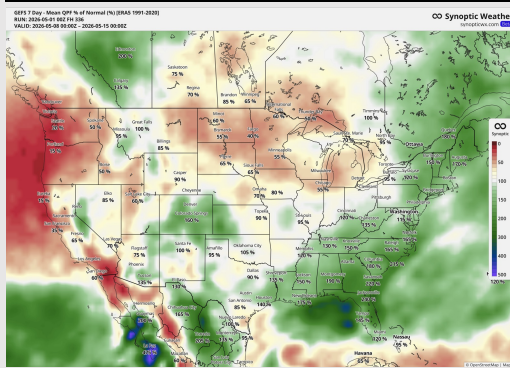
## 15-30 Day Temperature Departure



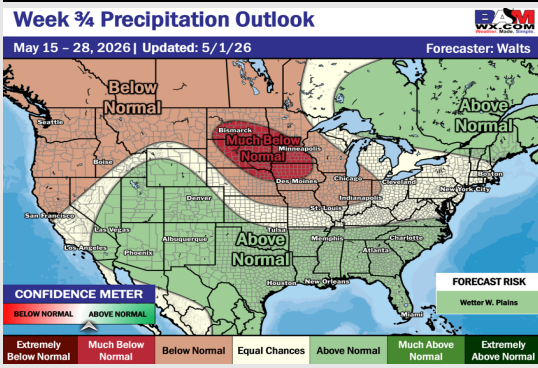
## Next 7 Day Total Precipitation



## 8-14 Day % of Average Precip.



## 15-30 Day % of Average Precip.



- Below normal temps are favored over the next 7 days with moderate rain under thunderstorms.
- Below normal temperatures and above normal rain chances in the Week 2 period.
- Below normal temperatures and above normal rainfall expected through the the third week of May.