



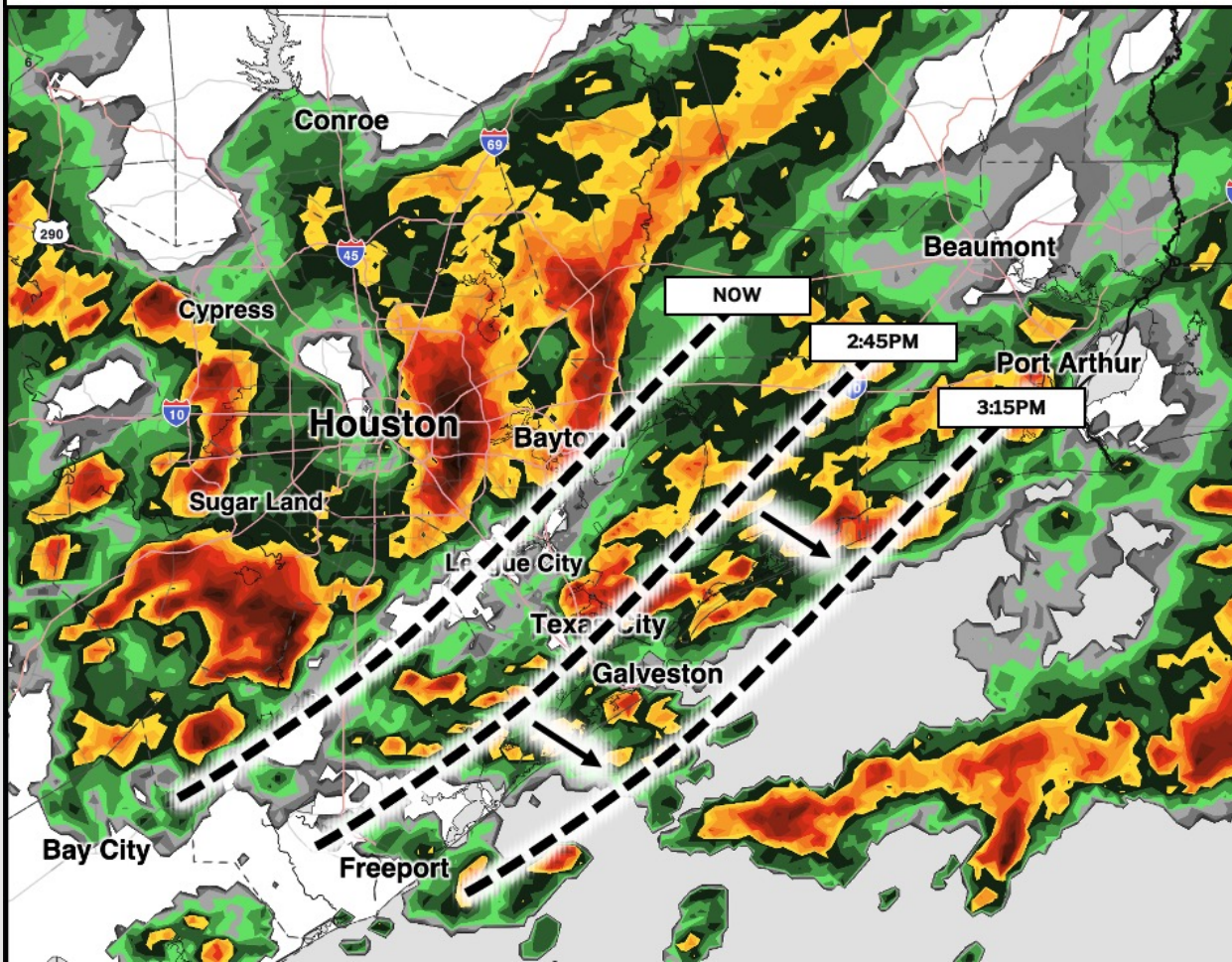
ETA of Heavier Band

Current: 2:20 PM CT 5/1/26

Forecaster: Lang



- ✓ Black Dashed Lines represent approximate ETA of a heavier band of storms to the north. Wind gusts up to 50 kts and hail are also possible within storms.
- ✓ Scattered storms ahead of the heavier band is likely. Widespread rain/storms are expected to continue throughout the evening.



**Confidence in
Timing: 4/5
Confidence in Storm
Risks: 3.5/5**

**See graphic to the
left for timing of a
heavier band of
storms moving SE.
Continuous,
scattered coverage
is likely throughout
the evening.**

Houston Pilots Forecast Package




Updated: 2:23 PM CT
Friday, May 1, 2026

Forecaster: Sam Lang

Weather Headlines

- **Scattered to widespread storms expected through the remainder of the day. A few strong to severe storms possible.**
- **Non-thunderstorm wind gusts up to 30 kts possible today and Saturday.**
- **No fog concerns over the next 72 hours.**



Current Radar: 2:23 PM CT

As always, please do not hesitate to reach out to us with any forecast questions at [\(317\)-560-8122](tel:317-560-8122). Press 1 for forecast questions.



You can also access real-time forecast updates and 24/7 meteorological chat assistance on your [Clarity](#) app.

Houston Pilots Tropical Update



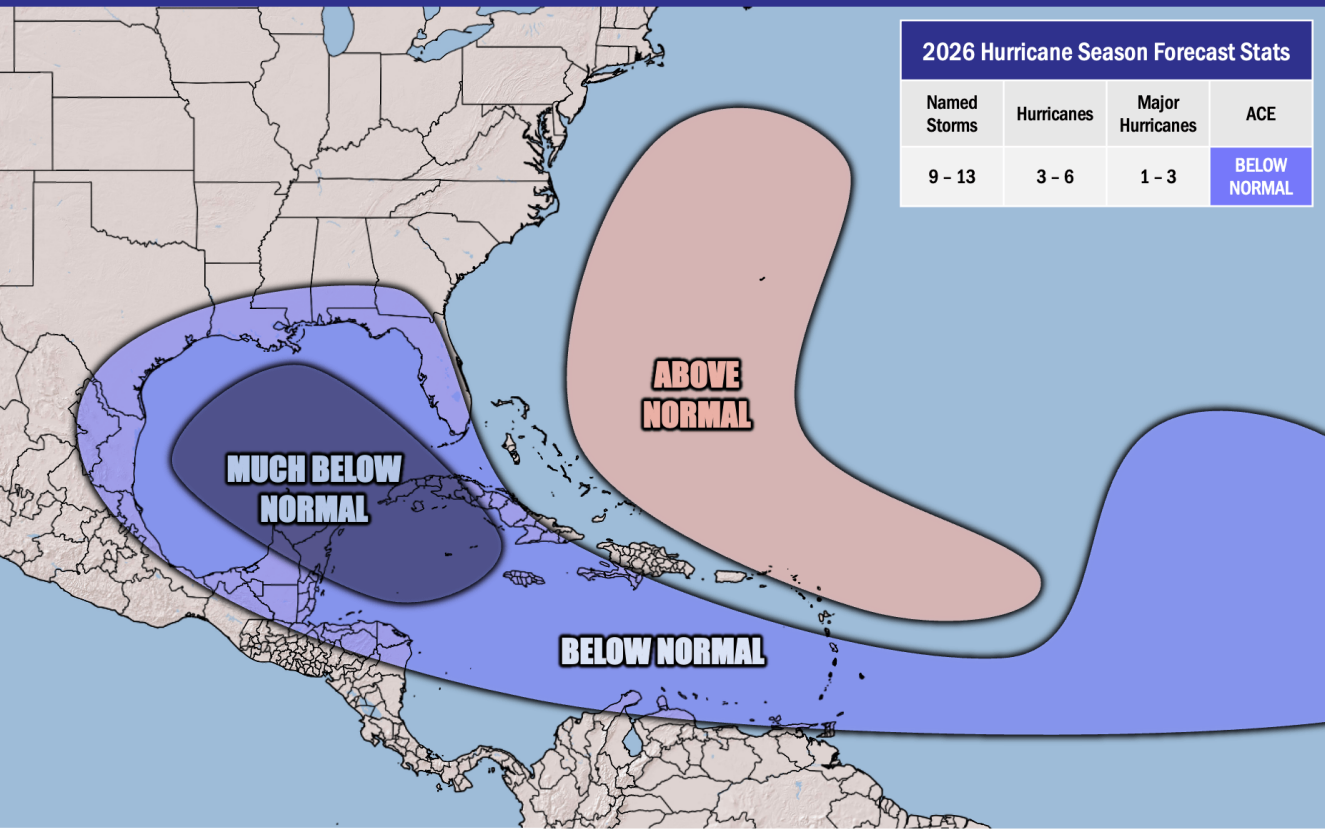
Seasonal Hurricane Outlook

2026 Hurricane Season Outlook



Updated: 4/9/26

Forecaster: Waits



2026 Hurricane Season Forecast Stats			
Named Storms	Hurricanes	Major Hurricanes	ACE
9 - 13	3 - 6	1 - 3	BELOW NORMAL

Much Below Normal
Below Normal
Near Normal
Above Normal
Much Above Normal

Graphic to the left represents our favored seasonal outlook for the 2026 Hurricane Season. Conditions expected to be less favorable for tropical development within the Gulf this season.

No notable tropical development is expected over the next 7 days.

Houston Pilots Visibility Chart (miles)



Forecast Confidence



Visibility	Fri 4 pm	Fri 5 pm	Fri 6 pm	Fri 7 pm	Fri 8 pm	Fri 9 pm	Fri 10 pm	Fri 11 pm	Sat 12 am	Sat 1 am	Sat 2 am	Sat 3 am	Sat 4 am	Sat 5 am	Sat 6 am	Sat 7 am	Sat 8 am	Sat 9 am	Sat 10 am	Sat 11 am	Sat 12 pm	Sat 1 pm	Sat 2 pm	Sat 3 pm
Houston Pilots N - 610 Bridge	1.1	0.5	1.1	1.1	1.6	2.9	4.9	5.9	5.9	6.9	10	10	10	10	10	10	10	10	10	10	10	10	10	0.8
Houston Pilots M - Kinder 1	1.1	0.8	1.1	1.6	1.6	2.9	4.9	5.9	5.9	7.9	10	10	10	10	10	10	10	10	10	10	10	10	10	0.8
Houston Pilots L - Greens Bayou	1.6	1.1	1.6	2.5	1.6	2.9	4.9	5.9	6.9	9	10	10	10	10	10	10	10	10	10	10	10	10	10	10
Houston Pilots K - Shell Crude	1.6	1.1	2	2.5	1.6	2.9	4.9	5.9	6.9	9	10	10	10	10	10	10	10	10	10	10	10	10	10	10
Houston Pilots J - Lynchburg Ferries	1.6	1.1	1.6	2.5	2	2.9	4.9	5.9	6.9	9	10	10	10	10	10	10	10	10	10	10	10	10	10	10
Houston Pilots I - Exxon 3	1.6	2	2	2.5	2	2.9	4.9	5.9	6.9	9	10	10	10	10	10	10	10	10	10	10	10	10	10	10
Houston Pilots H - Morgans Point	2	2.5	2	2.5	2	3.9	4.9	5.9	6.9	10	10	10	10	10	10	10	10	10	10	10	10	10	10	10
Houston Pilots G - 75/76	3.9	3.9	2.5	2.5	2.9	2	4.9	5.9	6.9	6.9	6.9	10	10	10	10	10	10	10	10	10	10	10	10	10
Houston Pilots F - 63/64	3.9	3.9	2	2.5	2.9	2.5	4.9	5.9	6.9	6.9	6.9	10	10	10	10	10	10	10	10	10	10	10	10	10
Houston Pilots E - 51/52	3.9	3.9	2	2.5	2.9	2.9	4.9	5.9	5.9	6.9	6.9	10	10	10	10	10	10	10	10	10	10	10	10	10
Houston Pilots D - 37/38	3.9	3.9	2	2	2.9	2.9	4.9	6.9	5.9	6.9	6.9	10	10	10	10	10	10	10	10	10	10	10	10	10
Houston Pilots C - 25/26	3.9	3.9	2	2	2.9	2.5	4.9	6.9	5.9	6.9	6.9	10	10	10	10	10	10	10	10	10	10	10	10	10
Houston Pilots B - 11/12	5.9	3.9	1.1	2.5	2.9	1.6	4.9	6.9	5.9	6.9	6.9	10	10	10	10	10	10	10	10	10	10	10	10	10
Houston Pilots A - 1 & 2 Bravo	5.9	3.9	1.1	2.5	2.5	2.9	4.9	6.9	5.9	5.9	5.9	9	10	10	10	10	10	10	10	10	10	10	10	10

NOTE: This is automated data that may/may not agree with the official BAM thinking that's found on the daily slides or special visibility report slides. This data should be used as a guide only

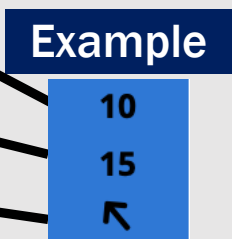
Houston Pilots Wind Chart



Forecast Confidence



Sustained Wind 10 Knots
Gusts 15 Knots
Wind from the SE



Wind	Fri 4 pm	Fri 5 pm	Fri 6 pm	Fri 7 pm	Fri 8 pm	Fri 9 pm	Fri 10 pm	Fri 11 pm	Sat 12 am	Sat 1 am	Sat 2 am	Sat 3 am	Sat 4 am	Sat 5 am	Sat 6 am	Sat 7 am	Sat 8 am	Sat 9 am	Sat 10 am	Sat 11 am	Sat 12 pm	Sat 1 pm	Sat 2 pm	Sat 3 pm
Houston Pilots N - 610 Bridge	13 26 ↙	14 28 ↙	15 29 ↙	15 30 ↙	15 31 ↙	15 31 ↙	15 31 ↙	15 31 ↙	15 30 ↙	15 28 ↙	14 28 ↙	13 26 ↙	13 24 ↙	13 24 ↙	12 23 ↙	12 23 ↙	10 22 ↙	10 22 ↙	10 22 ↙	10 22 ↙	12 22 ↙	10 22 ↙	10 21 ↙	10 21 ↙
Houston Pilots M - Kinder 1	13 26 ↙	14 28 ↙	15 29 ↙	15 30 ↙	15 31 ↙	15 31 ↙	15 31 ↙	15 31 ↙	15 30 ↙	15 28 ↙	14 28 ↙	13 26 ↙	13 24 ↙	12 24 ↙	12 23 ↙	12 22 ↙	10 22 ↙	10 22 ↙	10 22 ↙	10 22 ↙	12 22 ↙	10 22 ↙	10 21 ↙	10 21 ↙
Houston Pilots L - Greens Bayou	13 26 ↙	14 28 ↙	15 29 ↙	15 29 ↙	15 31 ↙	15 30 ↙	15 31 ↙	15 31 ↙	15 30 ↙	15 28 ↙	14 28 ↙	13 26 ↙	13 25 ↙	12 24 ↙	12 23 ↙	12 22 ↙	10 22 ↙	10 22 ↙	10 22 ↙	10 21 ↙	12 22 ↙	10 22 ↙	10 21 ↙	10 21 ↙
Houston Pilots K - Shell Crude	13 26 ↙	14 28 ↙	15 29 ↙	15 29 ↙	15 31 ↙	15 31 ↙	16 31 ↙	16 32 ↙	15 31 ↙	15 29 ↙	14 28 ↙	13 28 ↙	13 26 ↙	13 24 ↙	13 24 ↙	12 23 ↙	10 22 ↙	12 22 ↙	12 22 ↙	12 22 ↙	12 22 ↙	12 22 ↙	10 21 ↙	10 21 ↙
Houston Pilots J - Lynchburg Ferries	14 26 ↙	15 28 ↙	15 29 ↙	15 30 ↙	15 30 ↙	15 31 ↙	16 31 ↙	16 32 ↙	15 31 ↙	15 29 ↙	14 28 ↙	13 26 ↙	13 25 ↙	12 24 ↙	12 23 ↙	12 22 ↙	10 22 ↙	10 22 ↙	10 21 ↙	10 21 ↙	12 21 ↙	12 21 ↙	12 21 ↙	10 21 ↙
Houston Pilots I - Exxon 3	17 26 ↙	17 29 ↙	18 29 ↙	20 29 ↙	20 30 ↙	21 31 ↙	22 32 ↙	23 33 ↙	22 32 ↙	22 31 ↙	21 29 ↙	20 29 ↙	20 29 ↙	18 26 ↙	17 26 ↙	17 25 ↙	16 23 ↙	16 23 ↙	15 23 ↙	14 22 ↙	14 22 ↙	13 22 ↙	13 22 ↙	13 22 ↙
Houston Pilots H - Morgans Point	17 28 ↙	18 29 ↙	18 30 ↙	20 30 ↙	20 31 ↙	22 32 ↙	22 35 ↙	23 35 ↙	23 35 ↙	22 32 ↙	21 30 ↙	20 29 ↙	20 29 ↙	18 28 ↙	18 26 ↙	17 26 ↙	16 24 ↙	16 24 ↙	15 23 ↙	15 23 ↙	14 23 ↙	13 23 ↙	13 22 ↙	13 22 ↙
Houston Pilots G - 75/76	18 30 ↙	20 30 ↙	21 32 ↙	22 32 ↙	22 32 ↙	23 35 ↙	25 37 ↙	25 37 ↙	25 37 ↙	24 36 ↙	23 33 ↙	23 33 ↙	23 32 ↙	22 31 ↙	22 31 ↙	21 30 ↙	20 28 ↙	20 28 ↙	17 26 ↙	16 25 ↙	15 24 ↙	15 24 ↙	14 24 ↙	14 23 ↙
Houston Pilots F - 63/64	20 30 ↙	20 30 ↙	21 32 ↙	21 32 ↙	22 32 ↙	24 35 ↙	25 37 ↙	25 37 ↙	25 37 ↙	24 36 ↙	24 35 ↙	24 35 ↙	22 33 ↙	22 32 ↙	22 32 ↙	22 31 ↙	21 29 ↙	20 29 ↙	18 28 ↙	17 26 ↙	16 25 ↙	15 24 ↙	15 24 ↙	15 23 ↙
Houston Pilots E - 51/52	20 30 ↙	20 29 ↙	20 31 ↙	21 31 ↙	22 32 ↙	24 35 ↙	26 38 ↙	26 38 ↙	26 38 ↙	24 36 ↙	24 36 ↙	25 37 ↙	24 36 ↙	24 35 ↙	24 35 ↙	23 33 ↙	22 32 ↙	22 30 ↙	20 29 ↙	18 28 ↙	17 26 ↙	16 25 ↙	15 24 ↙	15 24 ↙
Houston Pilots D - 37/38	20 29 ↙	18 29 ↙	20 30 ↙	21 30 ↙	22 32 ↙	24 35 ↙	26 37 ↙	26 38 ↙	26 38 ↙	25 37 ↙	25 37 ↙	24 37 ↙	24 36 ↙	24 36 ↙	24 35 ↙	23 33 ↙	22 32 ↙	22 30 ↙	20 29 ↙	18 28 ↙	17 26 ↙	16 25 ↙	15 24 ↙	15 24 ↙
Houston Pilots C - 25/26	20 29 ↙	18 29 ↙	20 30 ↙	21 30 ↙	22 31 ↙	24 35 ↙	26 37 ↙	26 37 ↙	26 37 ↙	25 36 ↙	25 36 ↙	24 37 ↙	24 36 ↙	24 35 ↙	24 35 ↙	23 33 ↙	22 32 ↙	22 31 ↙	21 29 ↙	20 28 ↙	18 26 ↙	17 25 ↙	16 24 ↙	15 24 ↙
Houston Pilots B - 11/12	18 26 ↙	18 28 ↙	20 28 ↙	20 29 ↙	20 29 ↙	22 32 ↙	23 33 ↙	24 35 ↙	24 35 ↙	24 35 ↙	23 32 ↙	23 33 ↙	22 33 ↙	22 31 ↙	22 32 ↙	22 31 ↙	21 30 ↙	21 30 ↙	20 29 ↙	20 29 ↙	18 26 ↙	17 25 ↙	16 24 ↙	16 24 ↙
Houston Pilots A - 1 & 2 Bravo	18 26 ↙	18 28 ↙	20 28 ↙	21 29 ↙	21 31 ↙	23 33 ↙	24 36 ↙	26 37 ↙	26 37 ↙	26 37 ↙	25 37 ↙	26 38 ↙	25 37 ↙	24 36 ↙	24 36 ↙	24 36 ↙	24 35 ↙	23 33 ↙	22 32 ↙	20 30 ↙	21 30 ↙	20 28 ↙	17 26 ↙	16 25 ↙

NOTE: This is automated data that may/may not agree with the official BAM thinking that's found on the daily slides. This data should be used as a guide only.

Houston Pilots: FRI. 5/1/2026



Forecast Discussion


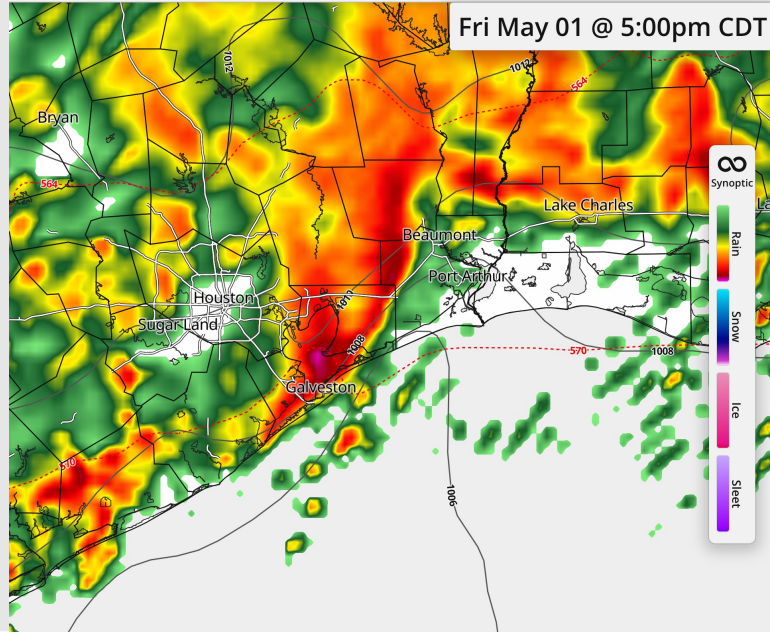
Precip: Scattered to widespread storms are expected to continue through 12AM. Coverage is expected to start tapering off after 10PM. **Lightning, gusts near 50 kts, and hail will be risks with storms this evening.**

Wind: Winds mostly out of the NE . **N of Morgan's Point:** Winds of 7 - 12 kts. **S of Morgan's Point:** Winds of 23 - 28 kts. **Non thunderstorm gusts near 30 - 35 kts possible.**

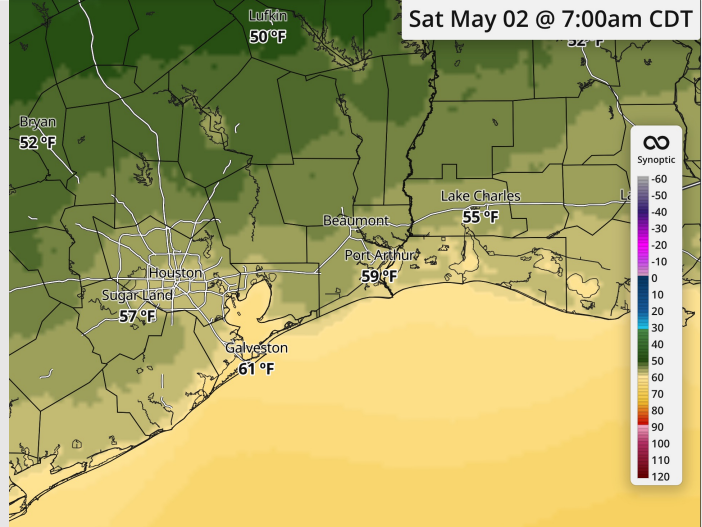
Low Temps: **N of Morgan's Point:** Upper 50s F. **S of Morgan's Point:** Low 60s F.

Visibility: No fog concerns today, but visibilities can be reduced under heavy downpours.

Precip Image: 5 PM CT



**Wind Speed:
8 PM CT**



**Low Temps
SAT AM**

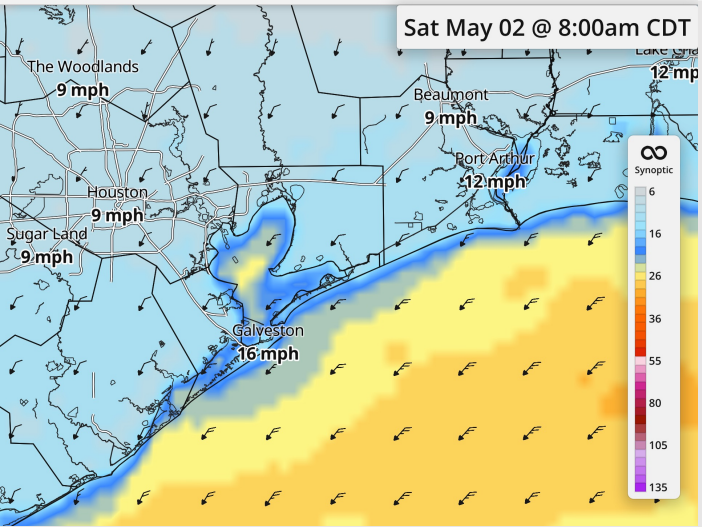
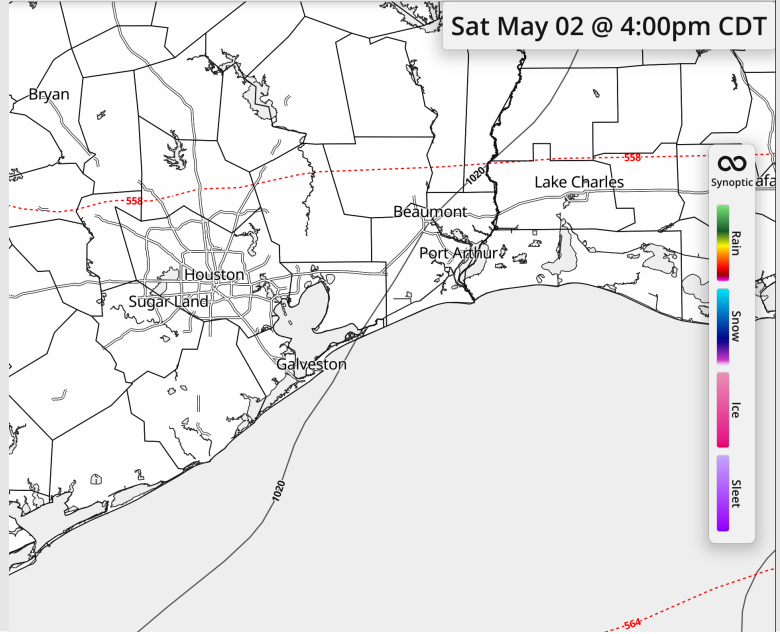
Houston Pilots: SAT. 5/2/2026



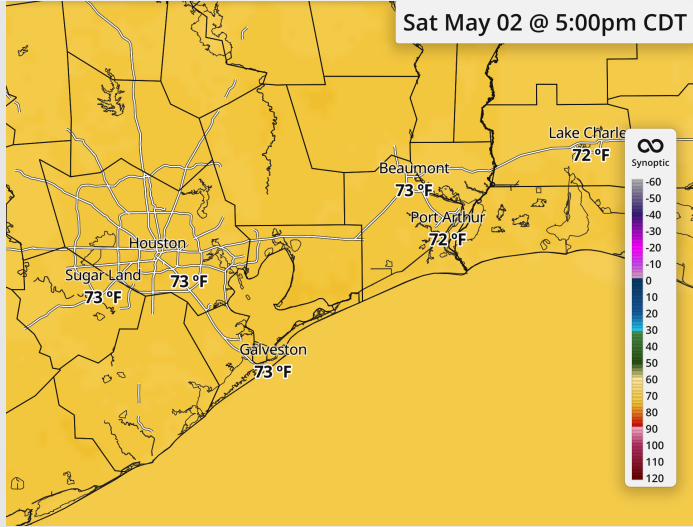
Forecast Discussion

- Precip:** Favoring dry conditions Saturday.
- Wind:** Winds out of the NE for the entire day. **N of Morgan's Point:** Winds of 7 - 12 kts. **S of Morgan's Point:** Winds of 14 - 19 kts. **Gusts near 25 kts possible through the entire day.**
- High Temps:** **N of Morgan's Point:** Low 70s F. **S of Morgan's Point:** Low 70s F.
- Visibility:** No visibility concerns Saturday.

Precip Image: 4 PM CT



**Wind Speed:
8 AM CT**



**High Temps
Saturday**

Houston Pilots: SUN. 5/3/2026

Forecast Discussion

Precip Image: 12 PM CT

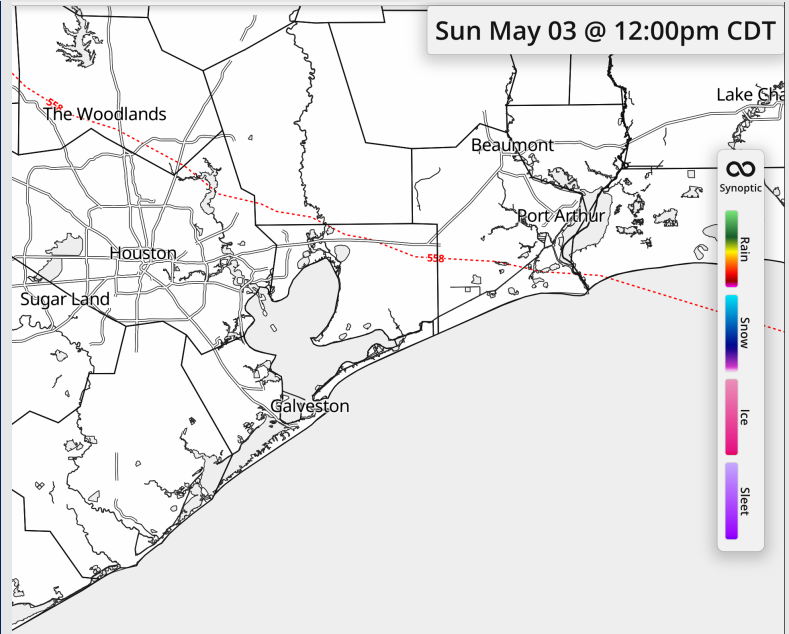
Precip: Favoring dry conditions for Sunday.

Wind: Winds will be out of the NE through 7 AM, slowly turning clockwise after that time and settling out of the SE after 1 PM.

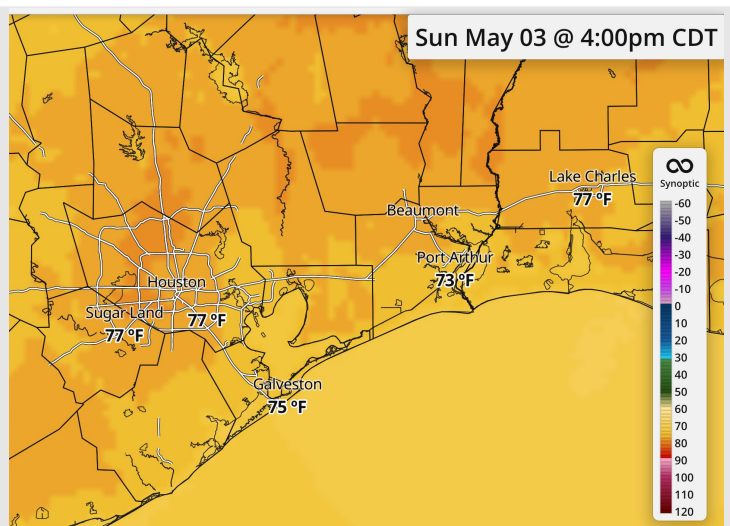
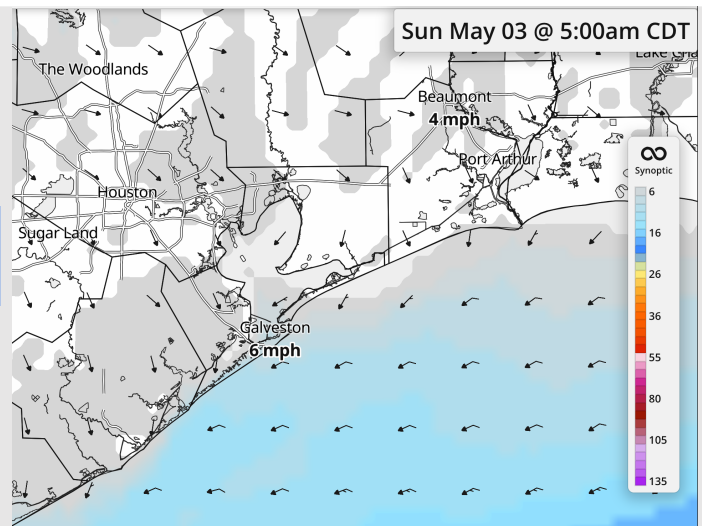
N of Morgan's Point: Winds of 2 – 7 kts. **S of Morgan's Point:** Winds of 5 – 10 kts.

High Temps: **N of Morgan's Point:** Mid 70s F. **S of Morgan's Point:** Low 70s F.

Visibility: No visibility concerns Sunday.

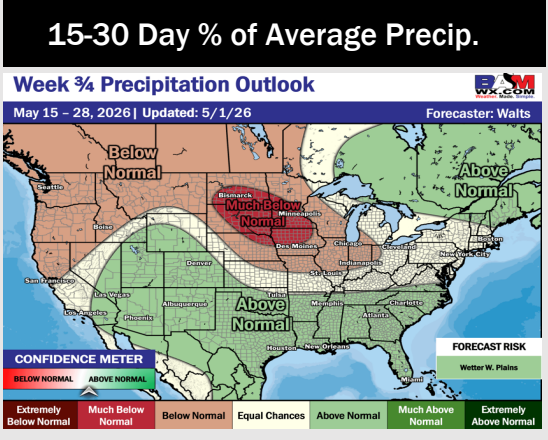
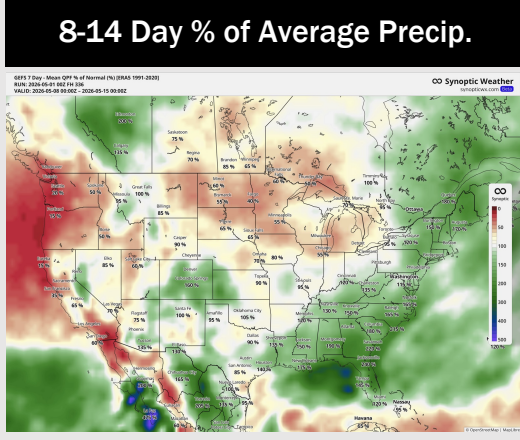

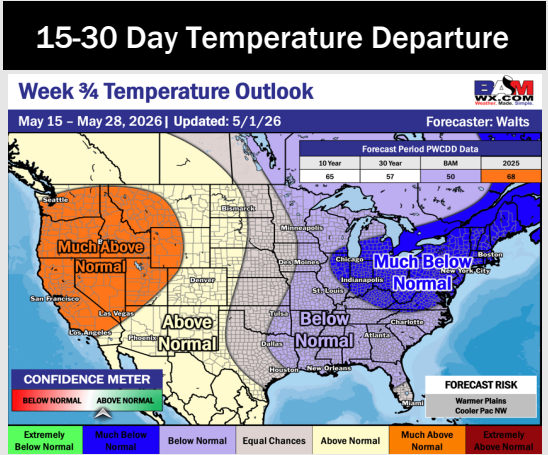
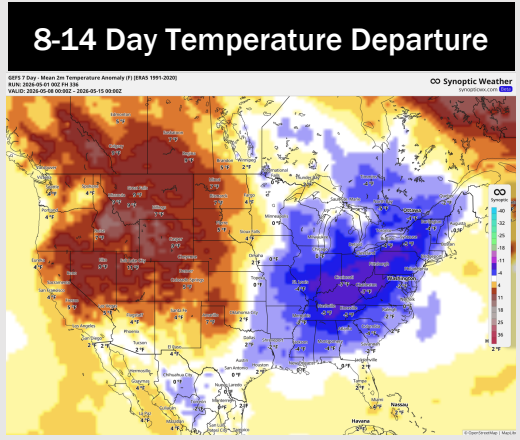
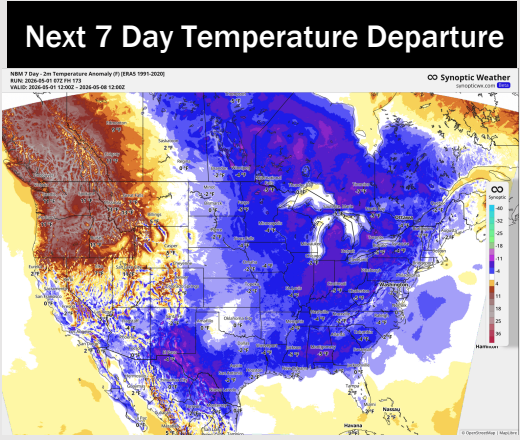


Wind Speed:
5 AM CT



High Temps
Sunday

Houston Pilots: 5/1/2026



- Below normal temps are favored over the next 7 days with moderate rain under thunderstorms.
- Below normal temperatures and above normal rain chances in the Week 2 period.
- Below normal temperatures and above normal rainfall expected through the the third week of May.