

Houston Pilots Forecast Package



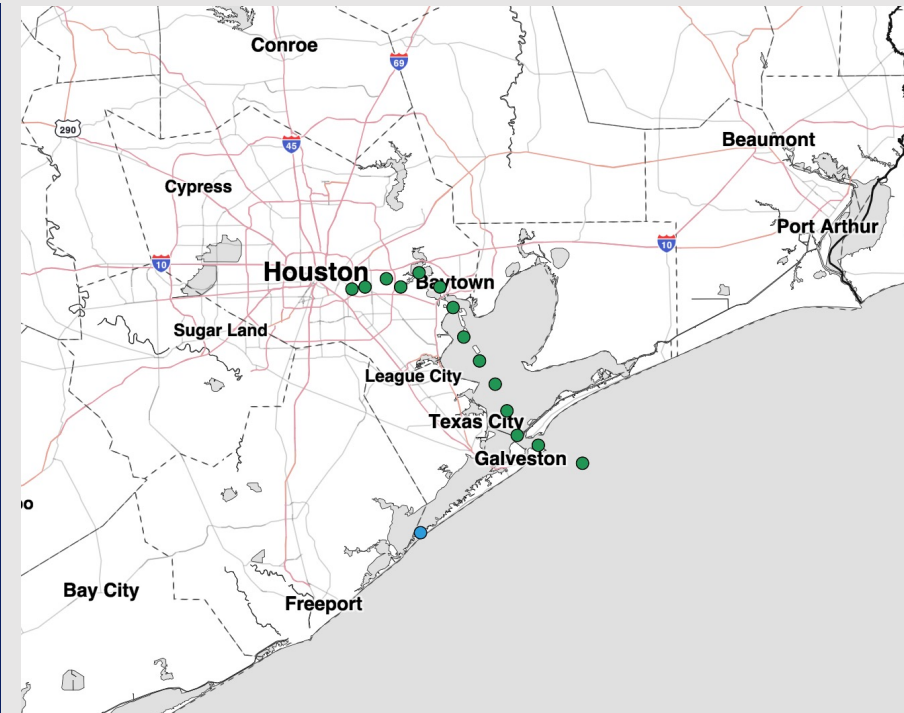
Updated: 2:05 PM CT

Saturday, May 16, 2026

Forecaster: Burke

Weather Headlines

- Potential for light rainfall throughout the weekend.
- Wind gusts of 25+ kts expected for the next three days.
- No visibility concerns over the next three days.



Current Radar: 2:05 PM CT

As always, please do not hesitate to reach out to us with any forecast questions at [\(317\)-560-8122](tel:317-560-8122). Press 1 for forecast questions.

You can also access real-time forecast updates and 24/7 meteorological chat assistance on your [BAM Weather](#) app.



Houston Pilots Tropical Update



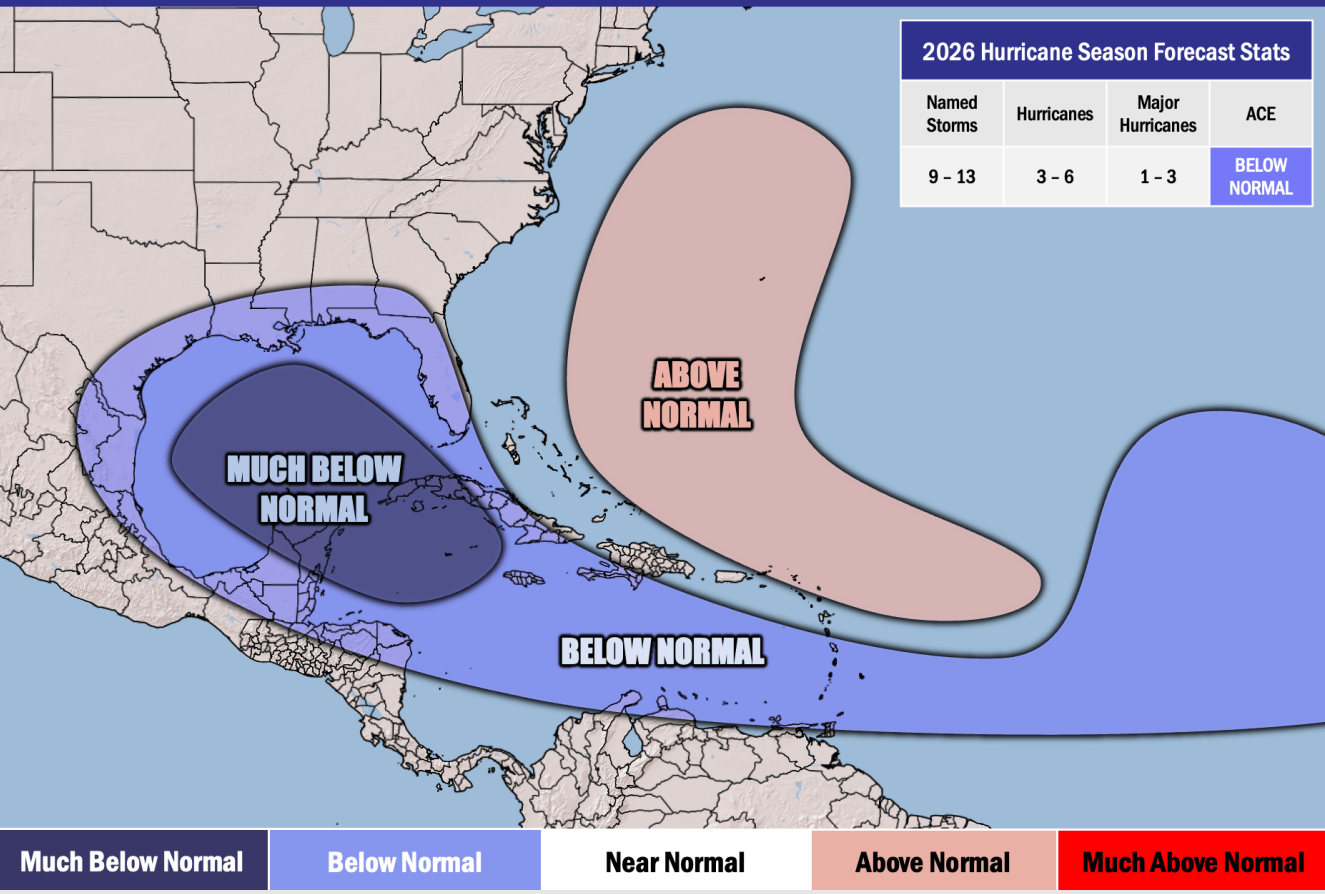
Seasonal Hurricane Outlook

2026 Hurricane Season Outlook



Updated: 4/9/26

Forecaster: Waits



Graphic to the left represents our favored seasonal outlook for the 2026 Hurricane Season. Conditions expected to be less favorable for tropical development within the Gulf this season.

No notable tropical development is expected over the next 7 days.

Houston Pilots Visibility Chart (miles)



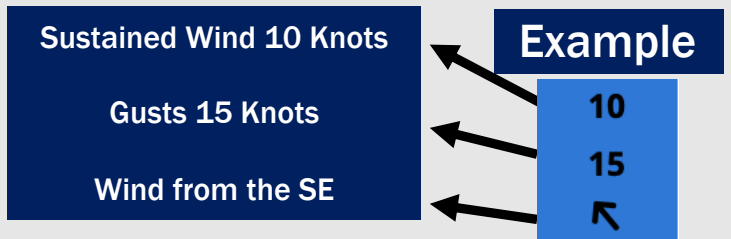
Forecast Confidence



| Visibility | Sat 1 pm | Sat 2 pm | Sat 3 pm | Sat 4 pm | Sat 5 pm | Sat 6 pm | Sat 7 pm | Sat 8 pm | Sat 9 pm | Sat 10 pm | Sat 11 pm | Sun 12 am | Sun 1 am | Sun 2 am | Sun 3 am | Sun 4 am | Sun 5 am | Sun 6 am | Sun 7 am | Sun 8 am | Sun 9 am | Sun 10 am | Sun 11 am | Sun 12 pm |
|--------------------------------------|----------|----------|----------|----------|----------|----------|----------|----------|----------|-----------|-----------|-----------|----------|----------|----------|----------|----------|----------|----------|----------|----------|-----------|-----------|-----------|
| Houston Pilots N - 610 Bridge | 10 | 10 | 10 | 10 | 10 | 10 | 10 | 10 | 10 | 10 | 10 | 10 | 10 | 10 | 10 | 10 | 10 | 9 | 9 | 6.9 | 6.9 | 8 | 10 | 10 |
| Houston Pilots M - Kinder 1 | 10 | 10 | 10 | 10 | 10 | 10 | 10 | 10 | 10 | 10 | 10 | 10 | 10 | 10 | 10 | 10 | 10 | 9 | 9 | 6.9 | 6.9 | 8 | 10 | 10 |
| Houston Pilots L - Greens Bayou | 10 | 10 | 10 | 10 | 10 | 10 | 10 | 10 | 10 | 10 | 10 | 10 | 10 | 10 | 10 | 10 | 10 | 9 | 9 | 6.9 | 6.9 | 8 | 10 | 10 |
| Houston Pilots K - Shell Crude | 10 | 10 | 10 | 10 | 10 | 10 | 10 | 10 | 10 | 10 | 10 | 10 | 10 | 10 | 10 | 10 | 10 | 9 | 9 | 6.9 | 6.9 | 8 | 10 | 10 |
| Houston Pilots J - Lynchburg Ferries | 10 | 10 | 10 | 10 | 10 | 10 | 10 | 10 | 10 | 10 | 10 | 10 | 10 | 10 | 10 | 10 | 10 | 9 | 9 | 6.9 | 6.9 | 8 | 10 | 10 |
| Houston Pilots I - Exxon 3 | 10 | 10 | 10 | 10 | 10 | 10 | 10 | 10 | 10 | 10 | 10 | 10 | 10 | 10 | 10 | 10 | 10 | 9 | 9 | 6.9 | 6.9 | 8 | 10 | 10 |
| Houston Pilots H - Morgans Point | 10 | 10 | 10 | 10 | 10 | 10 | 10 | 10 | 10 | 10 | 10 | 10 | 10 | 10 | 10 | 10 | 10 | 9 | 9 | 6.9 | 6.9 | 8 | 10 | 10 |
| Houston Pilots G - 75/76 | 10 | 10 | 10 | 10 | 10 | 10 | 10 | 10 | 10 | 10 | 10 | 10 | 10 | 10 | 9 | 9 | 10 | 9 | 9 | 6.9 | 6.9 | 6.9 | 10 | 7.9 |
| Houston Pilots F - 63/64 | 10 | 10 | 10 | 10 | 10 | 10 | 10 | 10 | 10 | 10 | 10 | 10 | 10 | 10 | 9 | 9 | 10 | 9 | 9 | 6.9 | 6.9 | 6.9 | 9 | 7.9 |
| Houston Pilots E - 51/52 | 10 | 10 | 10 | 10 | 10 | 10 | 10 | 10 | 10 | 10 | 10 | 10 | 10 | 10 | 9 | 9 | 10 | 9 | 9 | 6.9 | 6.9 | 6.9 | 9 | 6.9 |
| Houston Pilots D - 37/38 | 10 | 10 | 10 | 10 | 10 | 10 | 10 | 10 | 10 | 10 | 10 | 10 | 10 | 10 | 9 | 9 | 10 | 9 | 9 | 6.9 | 6.9 | 6.9 | 7.9 | 6.9 |
| Houston Pilots C - 25/26 | 10 | 10 | 10 | 10 | 10 | 10 | 10 | 10 | 10 | 10 | 10 | 10 | 10 | 10 | 9 | 9 | 10 | 10 | 10 | 6.9 | 6.9 | 6.9 | 7.9 | 6.9 |
| Houston Pilots B - 11/12 | 10 | 10 | 10 | 10 | 10 | 10 | 10 | 10 | 10 | 10 | 10 | 10 | 10 | 10 | 9 | 9 | 10 | 10 | 9 | 6.9 | 6.9 | 6.9 | 7.9 | 6.9 |
| Houston Pilots A - 1 & 2 Bravo | 10 | 10 | 10 | 9 | 7.9 | 9 | 9 | 10 | 10 | 10 | 9 | 9 | 9 | 8 | 8 | 8 | 9 | 9 | 7.9 | 6.9 | 5.9 | 6.9 | 6.9 | 6.9 |

NOTE: This is automated data that may/may not agree with the official BAM thinking that's found on the daily slides or special visibility report slides. This data should be used as a guide only

Houston Pilots Wind Chart



| Wind | Sat 1 pm | Sat 2 pm | Sat 3 pm | Sat 4 pm | Sat 5 pm | Sat 6 pm | Sat 7 pm | Sat 8 pm | Sat 9 pm | Sat 10 pm | Sat 11 pm | Sun 12 am | Sun 1 am | Sun 2 am | Sun 3 am | Sun 4 am | Sun 5 am | Sun 6 am | Sun 7 am | Sun 8 am | Sun 9 am | Sun 10 am | Sun 11 am | Sun 12 pm | |
|--------------------------------------|---------------|---------------|---------------|---------------|---------------|---------------|---------------|---------------|---------------|---------------|---------------|---------------|---------------|---------------|---------------|---------------|---------------|---------------|---------------|---------------|---------------|---------------|---------------|---------------|---------------|
| Houston Pilots N - 610 Bridge | 14 24 ↑ | 13 24 ↑ | 13 25 ↑ | 14 25 ↑ | 14 25 ↑ | 14 26 ↑ | 14 25 ↑ | 14 25 ↑ | 13 24 ↑ | 12 22 ↑ | 12 22 ↑ | 12 22 ↑ | 12 21 ↑ | 10 21 ↑ | 10 21 ↑ | 10 20 ↑ | 10 20 ↑ | 10 21 ↑ | 10 21 ↑ | 12 22 ↑ | 13 23 ↑ | 14 25 ↑ | 15 26 ↑ | 16 30 ↑ | |
| Houston Pilots M - Kinder 1 | 13 24 ↑ | 13 24 ↑ | 13 24 ↑ | 14 25 ↑ | 14 25 ↑ | 14 26 ↑ | 14 25 ↑ | 14 25 ↑ | 13 24 ↑ | 12 22 ↑ | 12 22 ↑ | 12 22 ↑ | 12 21 ↑ | 10 21 ↑ | 10 21 ↑ | 10 20 ↑ | 10 20 ↑ | 10 21 ↑ | 10 21 ↑ | 12 22 ↑ | 13 23 ↑ | 14 24 ↑ | 14 26 ↑ | 16 30 ↑ | |
| Houston Pilots L - Greens Bayou | 13 24 ↑ | 13 24 ↑ | 14 24 ↑ | 14 25 ↑ | 14 25 ↑ | 15 25 ↑ | 14 25 ↑ | 14 24 ↑ | 13 23 ↑ | 12 22 ↑ | 12 22 ↑ | 12 22 ↑ | 12 22 ↑ | 10 21 ↑ | 10 21 ↑ | 10 21 ↑ | 10 21 ↑ | 10 21 ↑ | 10 21 ↑ | 12 22 ↑ | 13 24 ↑ | 14 24 ↑ | 15 26 ↑ | 16 29 ↑ | |
| Houston Pilots K - Shell Crude | 14 24 ↑ | 13 24 ↑ | 14 24 ↑ | 14 25 ↑ | 14 25 ↑ | 15 25 ↑ | 14 25 ↑ | 13 24 ↑ | 13 24 ↑ | 13 23 ↑ | 12 22 ↑ | 12 22 ↑ | 12 22 ↑ | 10 22 ↑ | 10 22 ↑ | 10 21 ↑ | 10 21 ↑ | 12 22 ↑ | 12 22 ↑ | 12 23 ↑ | 13 24 ↑ | 14 25 ↑ | 14 26 ↑ | 16 29 ↑ | |
| Houston Pilots J - Lynchburg Ferries | 14 24 ↑ | 14 24 ↑ | 14 25 ↑ | 15 26 ↑ | 15 25 ↑ | 15 25 ↑ | 14 25 ↑ | 13 24 ↑ | 13 23 ↑ | 12 23 ↑ | 12 22 ↑ | 12 23 ↑ | 12 22 ↑ | 12 22 ↑ | 10 22 ↑ | 10 21 ↑ | 10 21 ↑ | 12 21 ↑ | 12 22 ↑ | 12 22 ↑ | 13 24 ↑ | 14 25 ↑ | 14 26 ↑ | 16 29 ↑ | |
| Houston Pilots I - Exxon 3 | 16 24 ↑ | 16 25 ↑ | 17 25 ↑ | 17 26 ↑ | 17 26 ↑ | 17 25 ↑ | 17 25 ↑ | 17 24 ↑ | 17 25 ↑ | 17 25 ↑ | 17 25 ↑ | 18 26 ↑ | 18 25 ↑ | 18 25 ↑ | 17 25 ↑ | 17 24 ↑ | 17 24 ↑ | 17 25 ↑ | 17 25 ↑ | 17 25 ↑ | 18 26 ↑ | 18 26 ↑ | 17 26 ↑ | 20 28 ↑ | |
| Houston Pilots H - Morgans Point | 16 24 ↑ | 16 25 ↑ | 17 26 ↑ | 17 26 ↑ | 17 26 ↑ | 17 26 ↑ | 17 25 ↑ | 17 25 ↑ | 17 25 ↑ | 18 26 ↑ | 18 26 ↑ | 18 26 ↑ | 18 26 ↑ | 18 26 ↑ | 18 25 ↑ | 17 25 ↑ | 17 24 ↑ | 17 25 ↑ | 17 25 ↑ | 17 25 ↑ | 18 26 ↑ | 18 26 ↑ | 17 26 ↑ | 18 28 ↑ | |
| Houston Pilots G - 75/76 | 17 25 ↑ | 17 26 ↑ | 17 26 ↑ | 17 28 ↑ | 17 26 ↑ | 18 28 ↑ | 18 26 ↑ | 18 26 ↑ | 20 28 ↑ | 21 29 ↑ | 21 29 ↑ | 21 30 ↑ | 21 30 ↑ | 21 29 ↑ | 21 30 ↑ | 21 30 ↑ | 20 29 ↑ | 20 29 ↑ | 21 29 ↑ | 21 30 ↑ | 21 30 ↑ | 21 29 ↑ | 20 29 ↑ | 21 30 ↑ | |
| Houston Pilots F - 63/64 | 17 25 ↑ | 17 25 ↑ | 17 26 ↑ | 17 26 ↑ | 17 26 ↑ | 17 26 ↑ | 17 26 ↑ | 18 26 ↑ | 20 28 ↑ | 20 29 ↑ | 20 29 ↑ | 21 29 ↑ | 21 29 ↑ | 20 29 ↑ | 21 29 ↑ | 20 29 ↑ | 20 29 ↑ | 20 29 ↑ | 21 29 ↑ | 21 30 ↑ | 21 30 ↑ | 21 29 ↑ | 20 29 ↑ | 20 29 ↑ | |
| Houston Pilots E - 51/52 | 16 25 ↑ | 16 25 ↑ | 17 25 ↑ | 17 25 ↑ | 16 25 ↑ | 17 25 ↑ | 17 25 ↑ | 17 25 ↑ | 18 26 ↑ | 20 29 ↑ | 20 29 ↑ | 21 29 ↑ | 21 30 ↑ | 21 29 ↑ | 21 30 ↑ | 21 30 ↑ | 20 29 ↑ | 20 30 ↑ | 21 30 ↑ | 21 31 ↑ | 21 31 ↑ | 21 30 ↑ | 21 30 ↑ | 21 29 ↑ | |
| Houston Pilots D - 37/38 | 16 24 ↑ | 16 24 ↑ | 16 24 ↑ | 16 25 ↑ | 16 24 ↑ | 16 24 ↑ | 17 24 ↑ | 17 25 ↑ | 18 26 ↑ | 20 28 ↑ | 20 29 ↑ | 20 29 ↑ | 21 29 ↑ | 21 29 ↑ | 21 29 ↑ | 20 29 ↑ | 20 29 ↑ | 20 29 ↑ | 21 29 ↑ | 21 30 ↑ | 21 30 ↑ | 21 29 ↑ | 21 29 ↑ | 21 29 ↑ | |
| Houston Pilots C - 25/26 | 16 24 ↑ | 16 24 ↑ | 16 24 ↑ | 16 24 ↑ | 16 24 ↑ | 16 24 ↑ | 16 24 ↑ | 17 24 ↑ | 18 26 ↑ | 20 28 ↑ | 20 28 ↑ | 20 28 ↑ | 20 28 ↑ | 20 29 ↑ | 20 29 ↑ | 20 28 ↑ | 20 28 ↑ | 20 28 ↑ | 20 28 ↑ | 20 28 ↑ | 20 29 ↑ | 21 29 ↑ | 21 29 ↑ | 21 29 ↑ | 20 29 ↑ |
| Houston Pilots B - 11/12 | 15 22 ↑ | 15 23 ↑ | 15 23 ↑ | 16 23 ↑ | 16 23 ↑ | 16 23 ↑ | 15 23 ↑ | 16 23 ↑ | 16 24 ↑ | 17 25 ↑ | 17 25 ↑ | 17 25 ↑ | 17 25 ↑ | 17 25 ↑ | 17 25 ↑ | 17 25 ↑ | 17 25 ↑ | 17 25 ↑ | 18 26 ↑ | 18 26 ↑ | 18 26 ↑ | 18 28 ↑ | 18 28 ↑ | 18 28 ↑ | 18 28 ↑ |
| Houston Pilots A - 1 & 2 Bravo | 15 22 ↑ | 15 22 ↑ | 15 22 ↑ | 15 23 ↑ | 15 23 ↑ | 16 23 ↑ | 16 24 ↑ | 17 25 ↑ | 18 26 ↑ | 20 28 ↑ | 20 28 ↑ | 20 29 ↑ | 20 29 ↑ | 20 29 ↑ | 20 29 ↑ | 20 29 ↑ | 20 29 ↑ | 20 29 ↑ | 20 29 ↑ | 20 29 ↑ | 20 29 ↑ | 21 29 ↑ | 21 29 ↑ | 20 29 ↑ | 20 29 ↑ |

NOTE: This is automated data that may/may not agree with the official BAM thinking that's found on the daily slides. This data should be used as a guide only.

Houston Pilots: SAT. 5/16/2026



Forecast Discussion

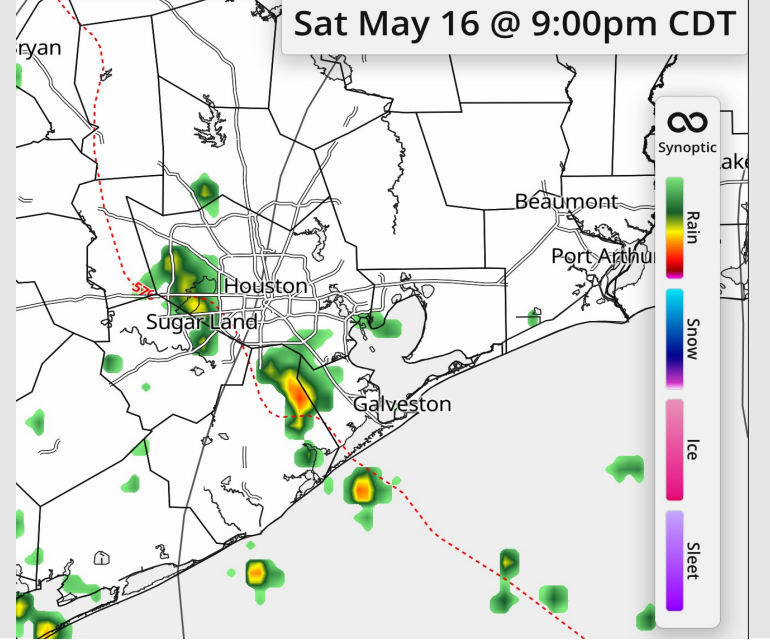
Precip: Light scattered rainfall possible after 7PM through the rest of the evening.

Wind: Winds blowing out of the SE. **N of Morgan's Point:** Winds of 7-12 kts. **S of Morgan's Point:** Winds of 14 - 19 kts before 12PM, after 12PM 17-22 kts. **Strongest gusts up to 27 kts S of Morgans Point, starting after 6PM lasting throughout the rest of the evening.**

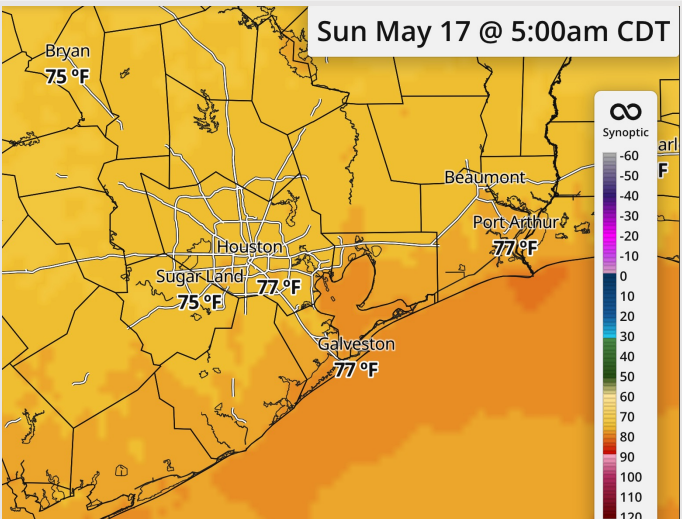
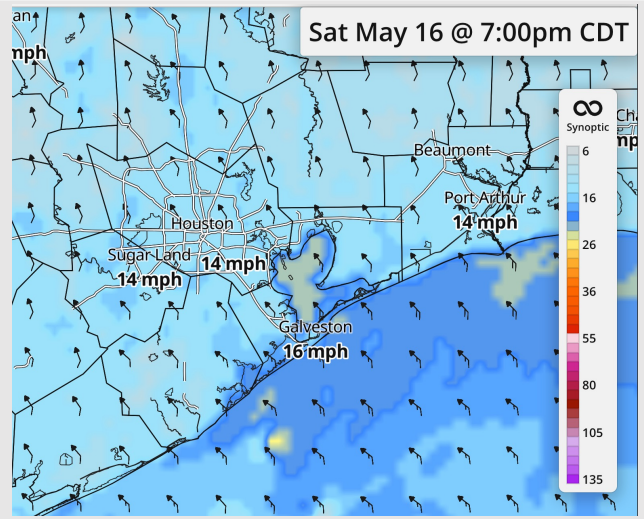
Low Temps: **N of Morgan's Point:** mid to upper 70s °F. **S of Morgan's Point:** High 70s

Visibility: No visibility concerns today.

Precip Image: 9 PM CT



Wind Speed:
7 PM CT



Low Temps
SUN

Houston Pilots: SUN. 5/17/2026



Forecast Discussion

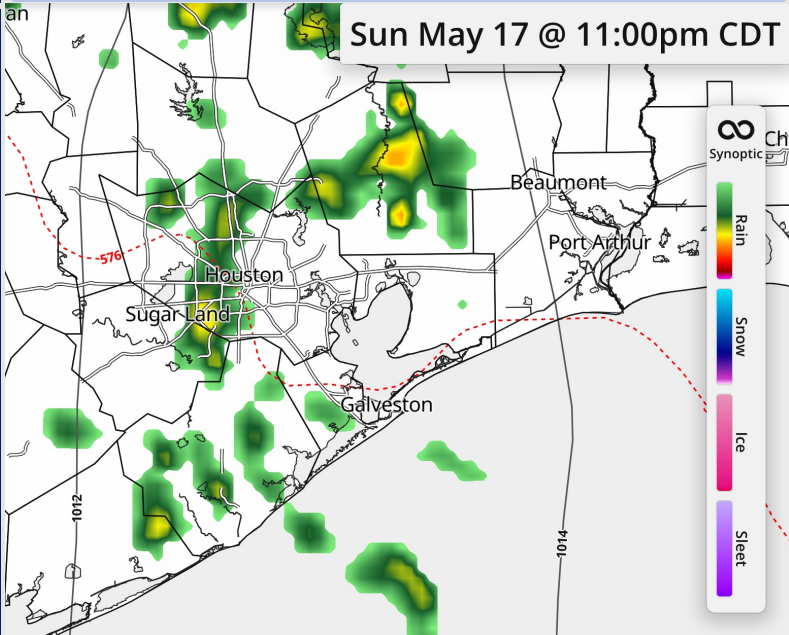
Precip: Chances for light rainfall from 12AM-6AM, and again from 7PM Sunday - 1AM Monday.

Wind: Winds out of the SE through the day. **N of Morgan's Point:** 10-15 kts. **S of Morgan's Point:** Winds of 18 - 23 kts. **Gusts of 24-29 kts being strongest from 5PM Sunday - 1AM Monday.**

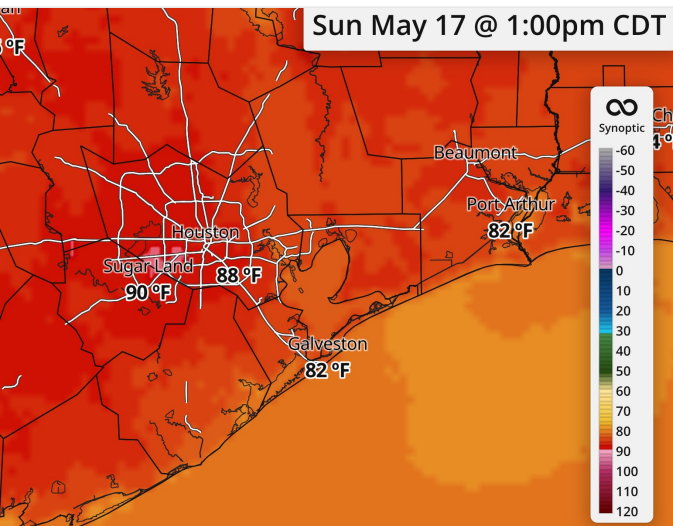
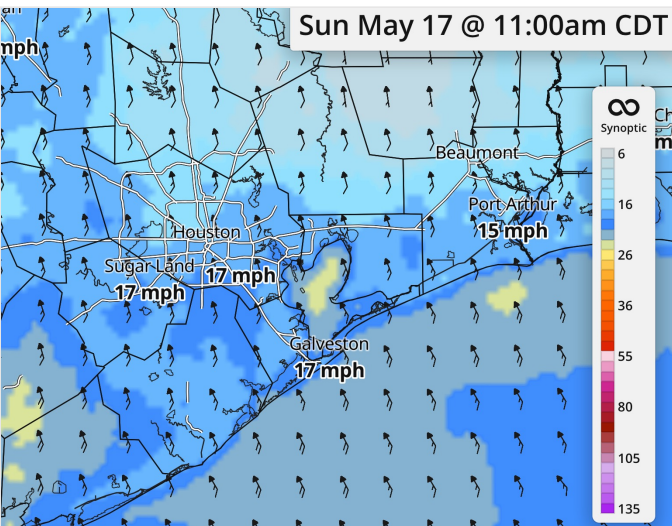
High Temps: **N of Morgan's Point:** Upper 80s/potentially up to 90F. **S of Morgan's Point:** Low 80s.

Visibility: No visibility concerns for Sunday.

Precip Image: 11 PM CT



Wind Speed:
11 AM CT



High Temps
Sunday

Houston Pilots: MON. 5/18/2026



Forecast Discussion

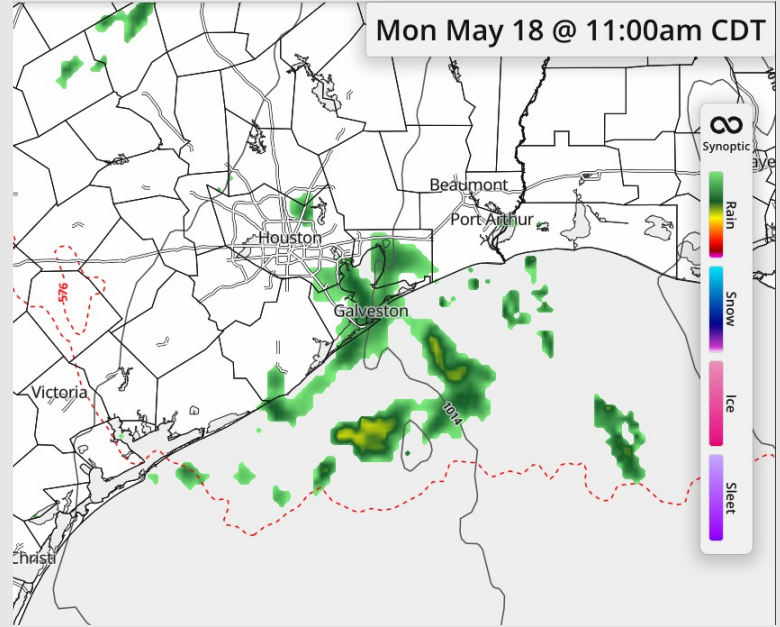
Precip: Light, scattered showers possible from 4AM Monday till 12 AM Tuesday.

Wind: Winds out of the SE through the day. **N of Morgan's Point:** 10-15 kts. **S of Morgan's Point:** Winds of 16 – 21 kts. **Gusts of 24-29 kts possible from 10AM – 7PM.**

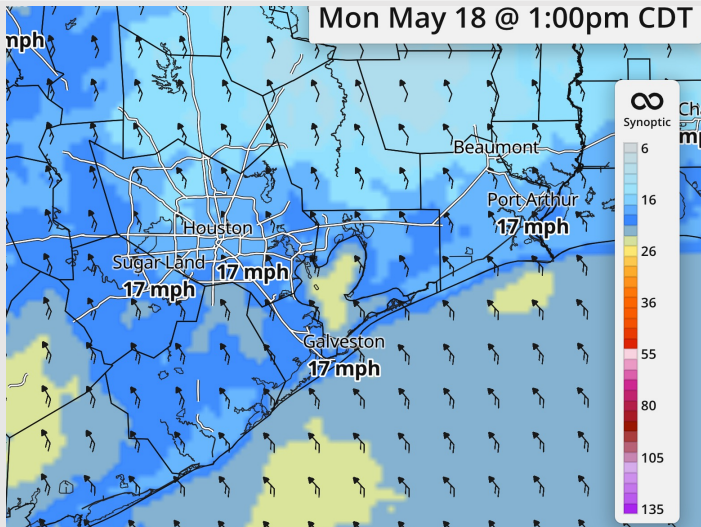
High Temps: **N of Morgan's Point:** Upper 80s F. **S of Morgan's Point:** Upper 70s F.

Visibility: No visibility concerns for Monday.

Precip Image: 11 AM CT

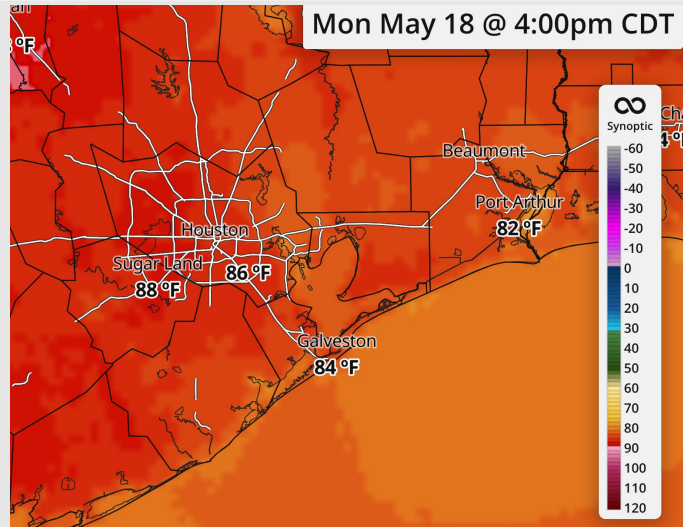


Mon May 18 @ 1:00pm CDT



Wind Speed:
1 PM CT

Mon May 18 @ 4:00pm CDT

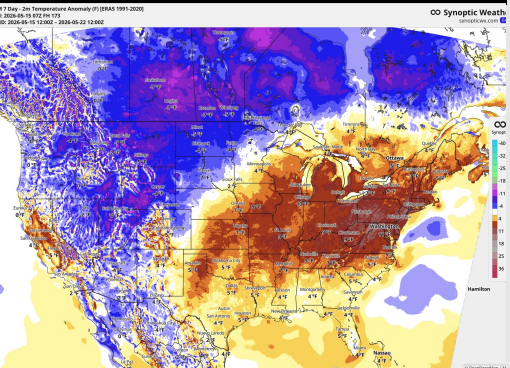


High Temps
Sunday

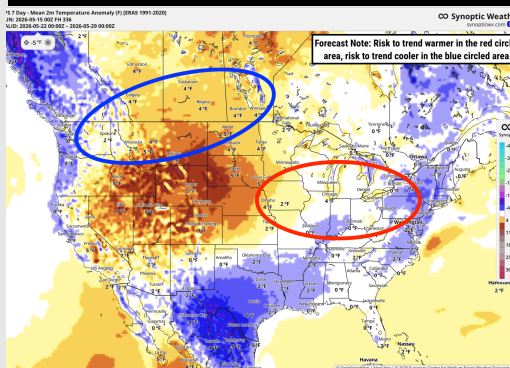
Houston Pilots: 5/16/2026



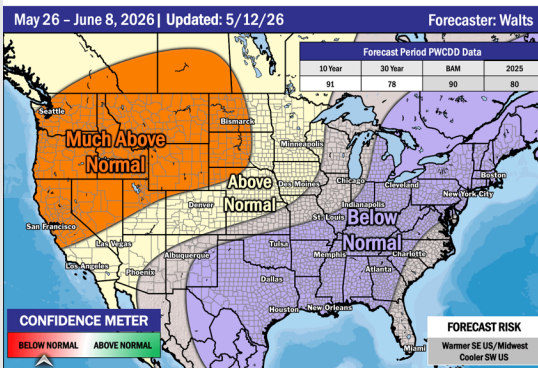
Next 7 Day Temperature Departure



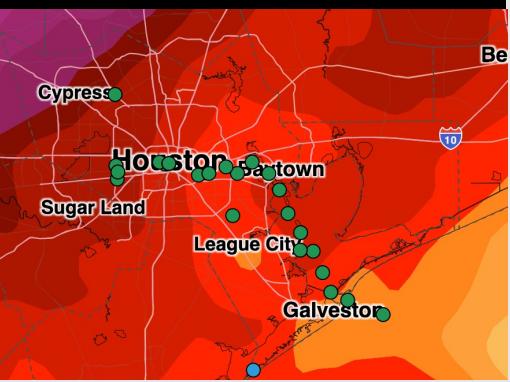
8-14 Day Temperature Departure



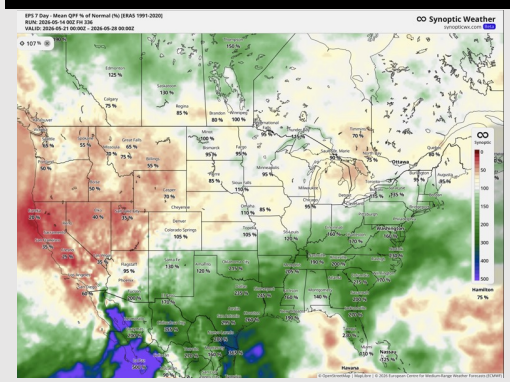
15-30 Day Temperature Departure



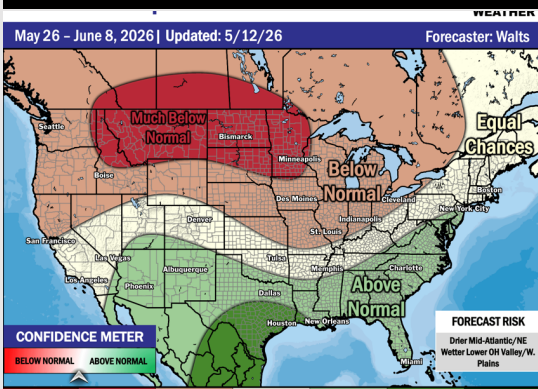
Next 7 Day Total Precipitation



8-14 Day % of Average Precip.



15-30 Day % of Average Precip.



- Near to above normal temps are favored over the next 7 days with rain chances everyday next week.
- Below normal temperatures and above normal rain chances in the Week 2 period.
- Below normal temperatures and above normal rainfall expected into the beginning of June.