

# Houston Pilots Forecast Package

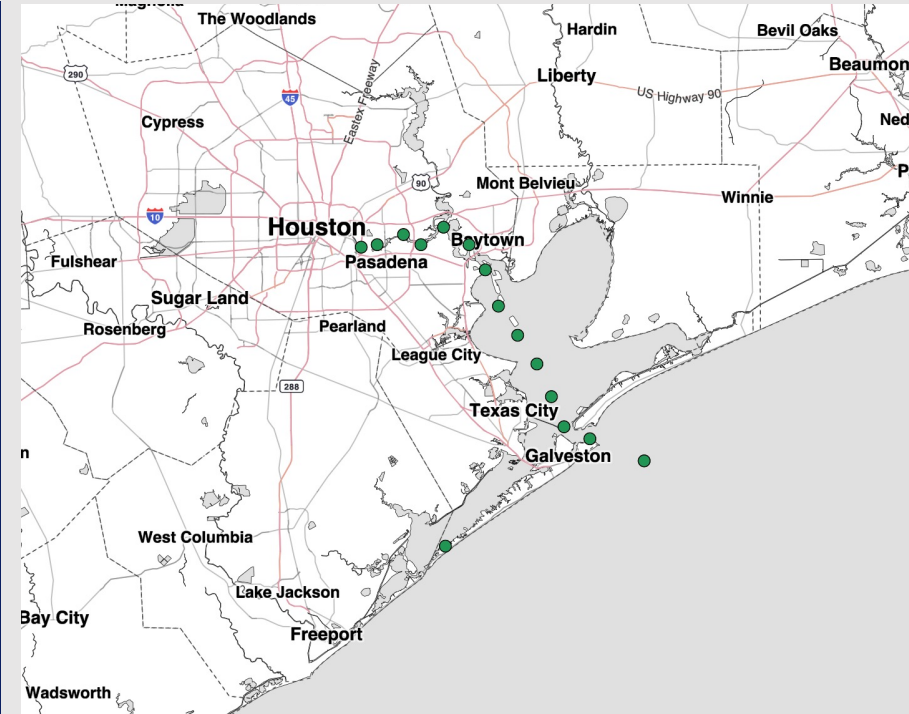


Updated: 1:35 PM CT  
Friday, May 15, 2026

Forecaster: Burke

## Weather Headlines

- Potential for light rainfall Sunday.
- Wind gusts of 25+ kts expected for the next three days.
- No visibility concerns over the next three days.



Current Radar: 1:35 PM CT

As always, please do not hesitate to reach out to us with any forecast questions at [\(317\)-560-8122](tel:317-560-8122). Press 1 for forecast questions.

You can also access real-time forecast updates and 24/7 meteorological chat assistance on your [BAM Weather](#) app.



# Houston Pilots Tropical Update



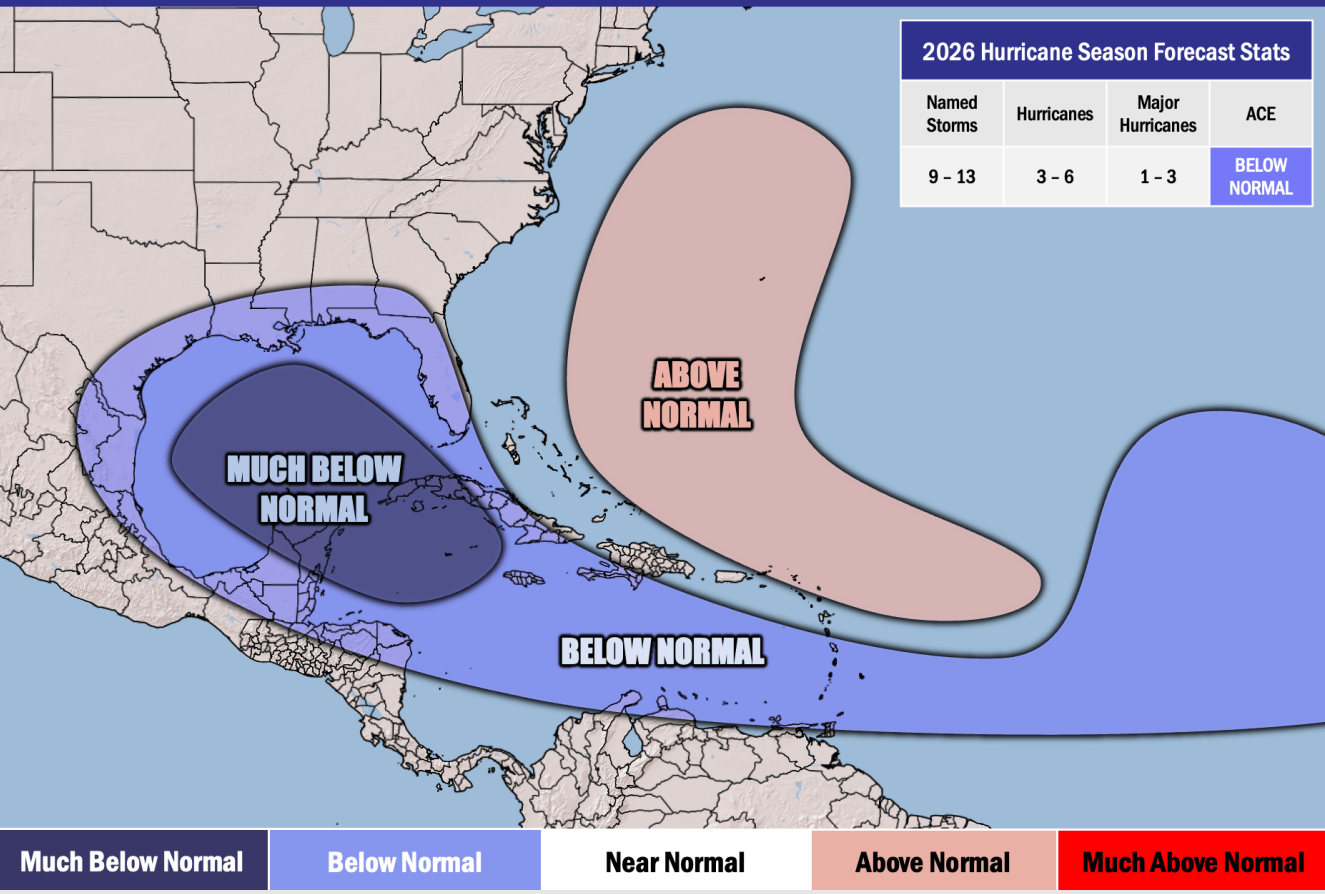
## Seasonal Hurricane Outlook

### 2026 Hurricane Season Outlook



Updated: 4/9/26

Forecaster: Waits



Graphic to the left represents our favored seasonal outlook for the 2026 Hurricane Season. Conditions expected to be less favorable for tropical development within the Gulf this season.

No notable tropical development is expected over the next 7 days.

# Houston Pilots Visibility Chart (miles)



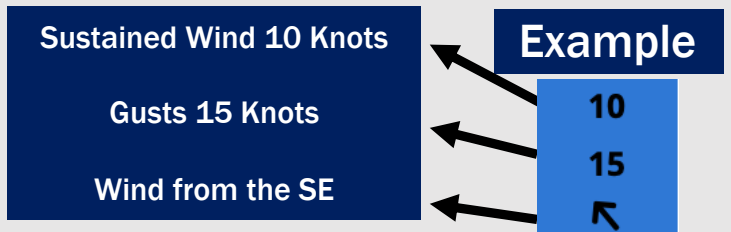
## Forecast Confidence



Visibility	Fri 12 pm	Fri 1 pm	Fri 2 pm	Fri 3 pm	Fri 4 pm	Fri 5 pm	Fri 6 pm	Fri 7 pm	Fri 8 pm	Fri 9 pm	Fri 10 pm	Fri 11 pm	Sat 12 am	Sat 1 am	Sat 2 am	Sat 3 am	Sat 4 am	Sat 5 am	Sat 6 am	Sat 7 am	Sat 8 am	Sat 9 am	Sat 10 am	Sat 11 am
Houston Pilots N - 610 Bridge	10	10	10	10	10	10	10	10	10	10	10	10	10	10	10	10	10	10	10	10	10	10	10	10
Houston Pilots M - Kinder 1	10	10	10	10	10	10	10	10	10	10	10	10	10	10	10	10	10	10	10	10	10	10	10	10
Houston Pilots L - Greens Bayou	10	10	10	10	10	10	10	10	10	10	10	10	10	10	10	10	10	10	10	10	10	10	10	10
Houston Pilots K - Shell Crude	10	10	10	10	10	10	10	10	10	10	10	10	10	10	10	10	10	10	10	10	10	10	10	10
Houston Pilots J - Lynchburg Ferries	10	10	10	10	10	10	10	10	10	10	10	10	10	10	10	10	10	10	10	10	10	10	10	10
Houston Pilots I - Exxon 3	10	10	10	10	10	10	10	10	10	10	10	10	10	10	10	10	10	10	10	10	10	10	10	10
Houston Pilots H - Morgans Point	10	10	10	10	10	10	10	10	10	10	10	10	10	10	10	10	10	10	10	10	10	10	10	10
Houston Pilots G - 75/76	10	10	10	10	10	10	10	10	10	10	10	10	10	10	10	10	10	10	10	10	10	10	9	10
Houston Pilots F - 63/64	10	10	10	10	10	10	10	10	10	10	10	10	10	10	10	10	10	10	10	10	10	9	10	10
Houston Pilots E - 51/52	10	10	10	10	10	10	10	10	10	10	10	10	10	10	10	10	10	10	10	10	10	9	10	10
Houston Pilots D - 37/38	10	10	10	10	10	10	10	10	10	10	10	10	10	10	10	10	10	10	10	10	10	7.9	10	10
Houston Pilots C - 25/26	10	10	10	10	10	10	10	10	10	10	10	10	10	10	10	10	10	10	10	10	10	9	10	10
Houston Pilots B - 11/12	10	10	10	10	10	10	10	10	10	10	10	10	10	10	10	10	10	10	10	10	10	7.9	10	10
Houston Pilots A - 1 & 2 Bravo	10	10	10	10	10	10	10	10	10	10	10	10	10	10	10	10	10	10	10	10	10	7.9	9	10

**NOTE: This is automated data that may/may not agree with the official BAM thinking that's found on the daily slides or special visibility report slides. This data should be used as a guide only**

# Houston Pilots Wind Chart



Wind	Fri 12 pm	Fri 1 pm	Fri 2 pm	Fri 3 pm	Fri 4 pm	Fri 5 pm	Fri 6 pm	Fri 7 pm	Fri 8 pm	Fri 9 pm	Fri 10 pm	Fri 11 pm	Sat 12 am	Sat 1 am	Sat 2 am	Sat 3 am	Sat 4 am	Sat 5 am	Sat 6 am	Sat 7 am	Sat 8 am	Sat 9 am	Sat 10 am	Sat 11 am
Houston Pilots N - 610 Bridge	10 18 ↑	12 21 ↑	12 22 ↑	12 23 ↑	13 24 ↑	13 24 ↑	14 24 ↑	14 24 ↑	13 23 ↑	12 21 ↑	10 20 ↑	9 18 ↑	9 18 ↑	9 18 ↑	9 17 ↑	8 16 ↑	7 15 ↑	7 15 ↑	7 14 ↑	7 14 ↑	7 15 ↑	8 16 ↑	10 17 ↑	13 22 ↑
Houston Pilots M - Kinder 1	10 18 ↑	12 21 ↑	12 22 ↑	12 23 ↑	13 24 ↑	13 24 ↑	14 24 ↑	13 24 ↑	13 23 ↑	12 22 ↑	10 20 ↑	9 18 ↑	9 18 ↑	9 18 ↑	9 17 ↑	8 16 ↑	7 15 ↑	7 15 ↑	7 14 ↑	7 14 ↑	7 14 ↑	8 16 ↑	9 17 ↑	12 22 ↑
Houston Pilots L - Greens Bayou	10 18 ↑	12 20 ↑	12 22 ↑	13 22 ↑	13 23 ↑	13 24 ↑	14 24 ↑	13 23 ↑	13 22 ↑	12 21 ↑	10 20 ↑	9 18 ↑	9 18 ↑	9 17 ↑	9 17 ↑	8 16 ↑	8 15 ↑	7 15 ↑	7 14 ↑	7 14 ↑	7 14 ↑	8 16 ↑	10 18 ↑	13 22 ↑
Houston Pilots K - Shell Crude	10 18 ↑	12 20 ↑	12 22 ↑	13 23 ↑	13 23 ↑	14 24 ↑	14 24 ↑	13 23 ↑	12 22 ↑	10 21 ↑	10 20 ↑	9 18 ↑	9 18 ↑	9 18 ↑	9 18 ↑	8 17 ↑	8 16 ↑	7 15 ↑	7 14 ↑	7 14 ↑	7 15 ↑	8 16 ↑	10 18 ↑	13 22 ↑
Houston Pilots J - Lynchburg Ferries	10 18 ↑	12 20 ↑	13 22 ↑	13 23 ↑	14 24 ↑	14 24 ↑	14 24 ↑	13 24 ↑	12 22 ↑	10 21 ↑	10 20 ↑	9 18 ↑	9 18 ↑	9 18 ↑	9 17 ↑	8 17 ↑	7 15 ↑	7 15 ↑	7 14 ↑	7 14 ↑	7 14 ↑	8 16 ↑	10 18 ↑	12 22 ↑
Houston Pilots I - Exxon 3	13 18 ↑	14 21 ↑	15 23 ↑	15 24 ↑	16 24 ↑	16 24 ↑	16 24 ↑	16 24 ↑	16 23 ↑	15 22 ↑	15 22 ↑	14 21 ↑	15 21 ↑	15 21 ↑	15 21 ↑	14 21 ↑	14 20 ↑	13 17 ↑	12 17 ↑	12 16 ↑	12 16 ↑	13 18 ↑	14 21 ↑	15 23 ↑
Houston Pilots H - Morgans Point	13 20 ↑	14 21 ↑	15 23 ↑	15 24 ↑	16 24 ↑	16 24 ↑	16 24 ↑	16 24 ↑	16 23 ↑	15 22 ↑	15 22 ↑	15 21 ↑	15 22 ↑	15 22 ↑	15 22 ↑	15 21 ↑	14 20 ↑	13 18 ↑	12 17 ↑	12 17 ↑	12 17 ↑	13 20 ↑	14 21 ↑	15 23 ↑
Houston Pilots G - 75/76	14 22 ↑	15 23 ↑	16 25 ↑	16 25 ↑	16 26 ↑	17 26 ↑	17 26 ↑	17 25 ↑	16 24 ↑	16 24 ↑	16 24 ↑	16 24 ↑	17 24 ↑	17 25 ↑	17 25 ↑	17 25 ↑	17 24 ↑	16 23 ↑	15 22 ↑	15 21 ↑	15 21 ↑	16 22 ↑	17 24 ↑	17 24 ↑
Houston Pilots F - 63/64	14 22 ↑	15 23 ↑	16 25 ↑	16 25 ↑	17 26 ↑	17 25 ↑	17 25 ↑	16 24 ↑	16 24 ↑	16 23 ↑	16 24 ↑	16 24 ↑	17 24 ↑	17 25 ↑	17 25 ↑	17 25 ↑	17 24 ↑	16 22 ↑	15 22 ↑	15 22 ↑	15 22 ↑	16 22 ↑	17 24 ↑	17 24 ↑
Houston Pilots E - 51/52	15 22 ↑	16 24 ↑	16 25 ↑	16 25 ↑	16 25 ↑	16 24 ↑	16 24 ↑	16 24 ↑	16 23 ↑	16 23 ↑	16 23 ↑	16 24 ↑	17 24 ↑	17 25 ↑	18 25 ↑	18 26 ↑	17 25 ↑	17 24 ↑	16 23 ↑	16 23 ↑	15 22 ↑	15 23 ↑	17 24 ↑	17 24 ↑
Houston Pilots D - 37/38	15 22 ↑	16 24 ↑	16 25 ↑	16 25 ↑	16 25 ↑	16 24 ↑	16 24 ↑	16 23 ↑	16 22 ↑	16 22 ↑	16 23 ↑	16 23 ↑	17 24 ↑	17 25 ↑	18 25 ↑	18 25 ↑	17 25 ↑	17 24 ↑	16 23 ↑	16 23 ↑	15 22 ↑	15 23 ↑	17 24 ↑	17 24 ↑
Houston Pilots C - 25/26	15 22 ↑	16 23 ↑	16 24 ↑	16 24 ↑	16 24 ↑	15 24 ↑	15 23 ↑	15 22 ↑	15 22 ↑	15 22 ↑	15 22 ↑	16 22 ↑	16 23 ↑	17 24 ↑	17 24 ↑	17 25 ↑	17 24 ↑	16 24 ↑	16 23 ↑	15 22 ↑	15 22 ↑	16 23 ↑	16 23 ↑	16 24 ↑
Houston Pilots B - 11/12	14 21 ↑	15 22 ↑	16 24 ↑	16 24 ↑	15 23 ↑	15 23 ↑	15 22 ↑	14 22 ↑	14 21 ↑	14 21 ↑	14 21 ↑	14 21 ↑	15 22 ↑	15 22 ↑	15 23 ↑	16 23 ↑	16 23 ↑	15 22 ↑	15 22 ↑	14 21 ↑	14 21 ↑	15 22 ↑	15 22 ↑	16 22 ↑
Houston Pilots A - 1 & 2 Bravo	14 21 ↑	15 22 ↑	15 23 ↑	15 23 ↑	15 22 ↑	14 22 ↑	15 22 ↑	15 22 ↑	15 22 ↑	15 22 ↑	16 22 ↑	16 22 ↑	16 24 ↑	16 25 ↑	17 25 ↑	17 25 ↑	17 25 ↑	17 24 ↑	17 24 ↑	16 23 ↑	16 23 ↑	15 22 ↑	16 23 ↑	16 23 ↑

**NOTE: This is automated data that may/may not agree with the official BAM thinking that's found on the daily slides. This data should be used as a guide only.**

# Houston Pilots: FRI. 5/15/2026



## Forecast Discussion

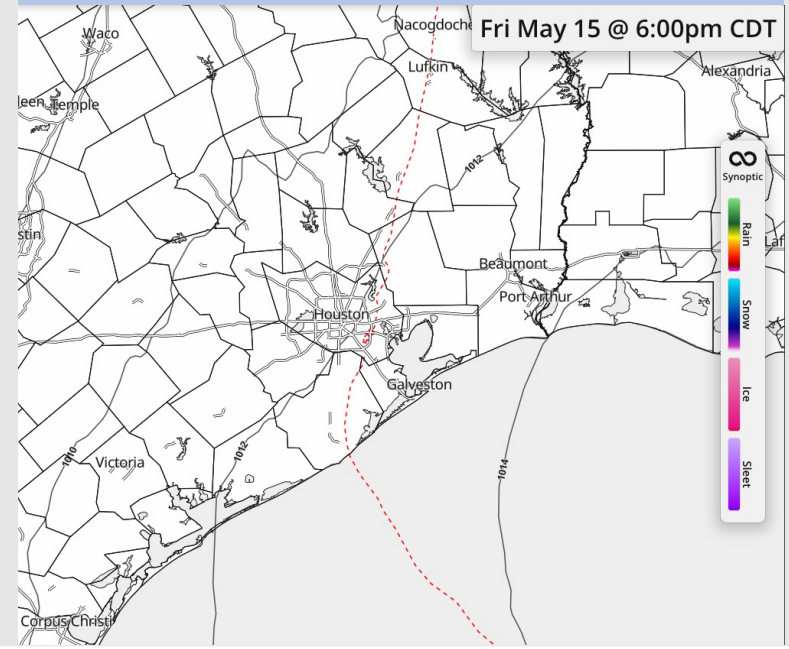
**Precip:** Dry conditions favored today.

**Wind:** Winds out of the South for the day. **N of Morgan's Point:** Winds of 7-12 kts. **S of Morgan's Point:** Winds of 10 - 15 kts before 12PM, after 12PM 15-20 kts. **Strongest gusts up to 25 kts S of Morgans Point, starting after 2PM likely lasting throughout the rest of the evening.**

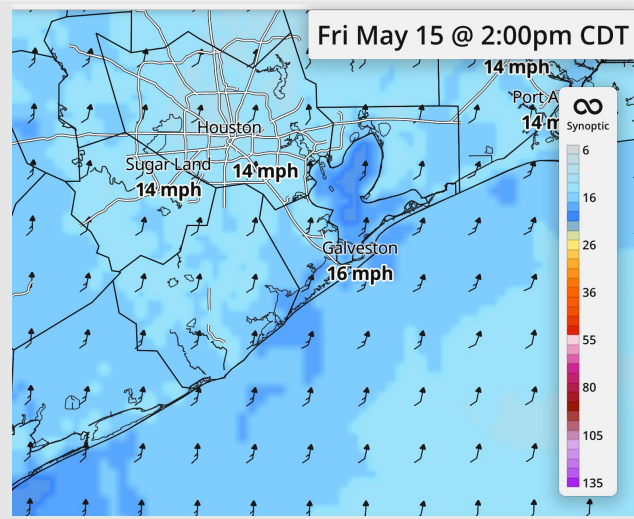
**Low Temps:** **N of Morgan's Point:** Low to mid 70s. **S of Morgan's Point:** High 70s

**Visibility:** No visibility concerns today.

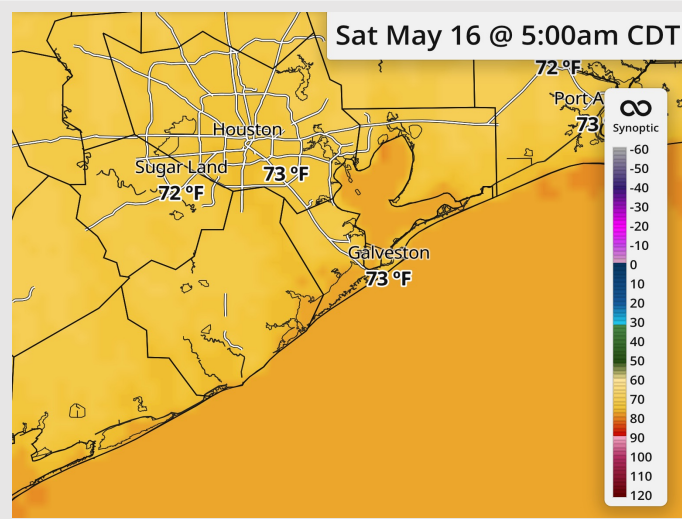
## Precip Image: 6 PM CT



Wind Speed:  
2 PM CT



Low Temps  
Sat



# Houston Pilots: SAT. 5/16/2026



## Forecast Discussion

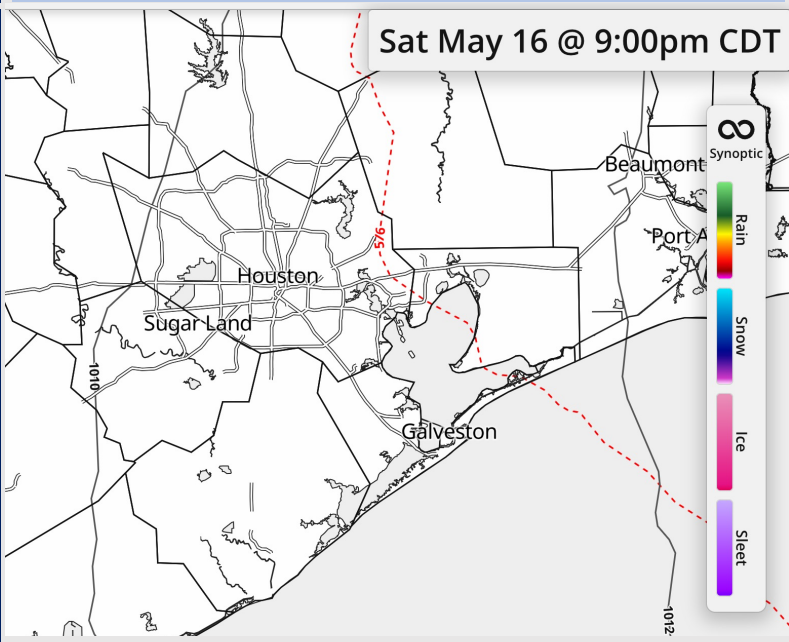
## Precip Image: 9 PM CT

**Precip:** Dry Conditions favored throughout the day

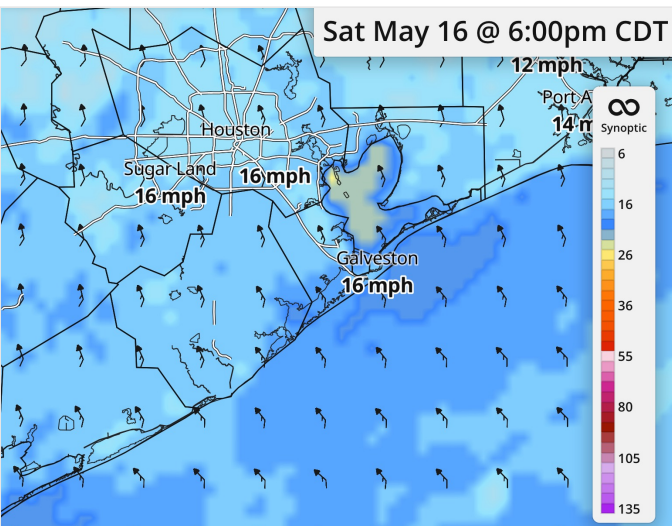
**Wind:** Wind direction is variable through 9AM, afterwards, winds out of the SE. **N of Morgan's Point:** Winds of 7 - 14 kts. **S of Morgan's Point:** Winds of 12 - 17 kts. **Gusts of 25-30 kts** through the day, gusts will be strongest S of Morgans Point.

**High Temps:** **N of Morgan's Point:** Mid-to-Upper 80s. **S of Morgan's Point:** Upper 70s/low 80s.

**Visibility:** No visibility concerns for Saturday.

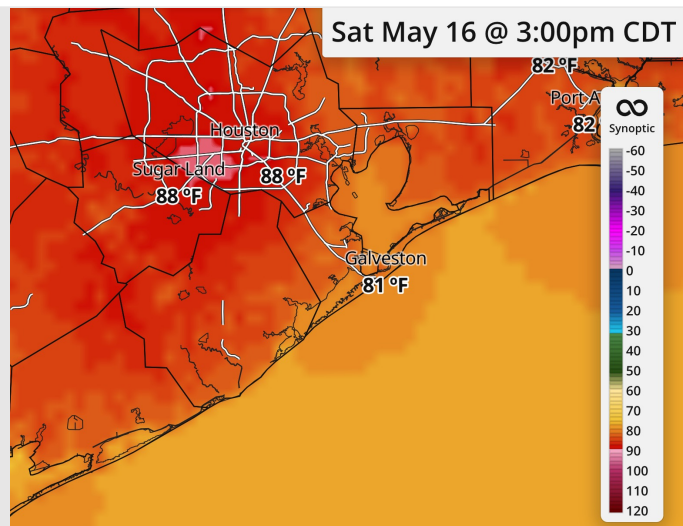


## Wind Speed: 6 PM CT



Wind Speed:  
6 PM CT

## High Temps Saturday



High Temps  
Saturday

# Houston Pilots: SUN. 5/17/2026



## Forecast Discussion

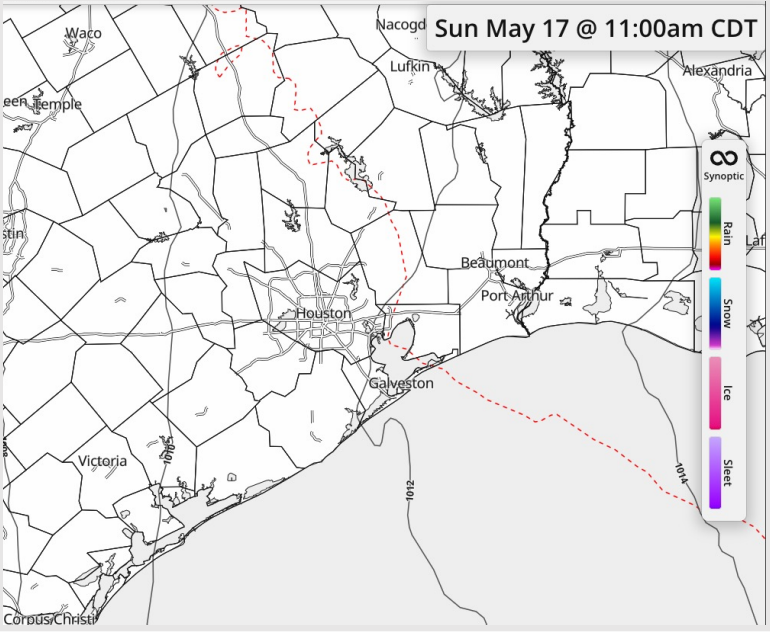
**Precip:** Potential for light rainfall (<.03") possible throughout the day.

**Wind:** Winds out of the SE through the day. **N of Morgan's Point:** 10-15 kts. **S of Morgan's Point:** Winds of 18 - 23 kts. **Gusts of 24-29 kts** through the day, gusts will be strongest N of Morgans Point.

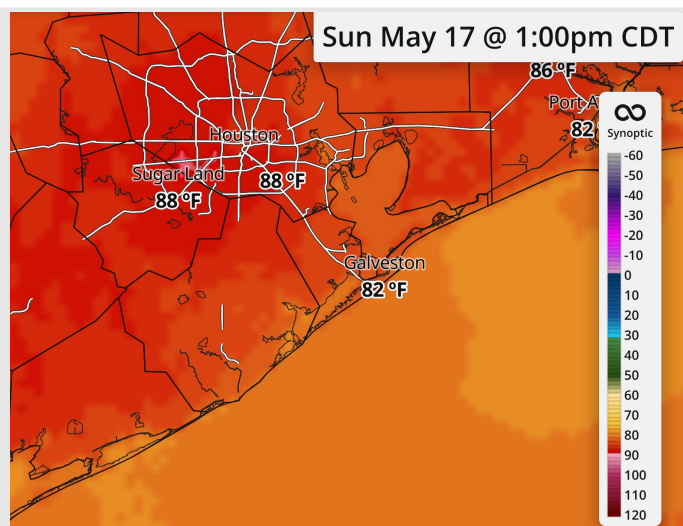
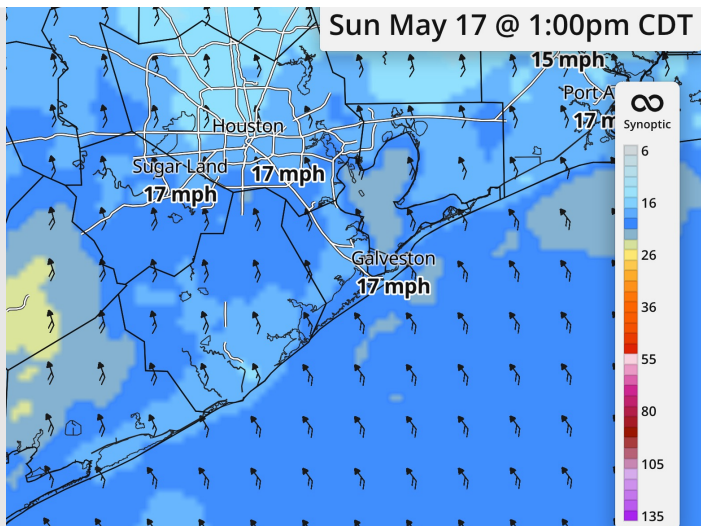
**High Temps:** **N of Morgan's Point:** Mid to Upper 80s F. **S of Morgan's Point:** Upper 70s F.

**Visibility:** No visibility concerns for Sunday.

## Precip Image: 11 AM CT



Wind Speed:  
1 PM CT

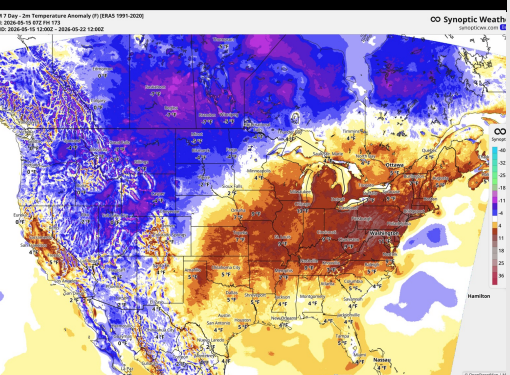


High Temps  
Sunday

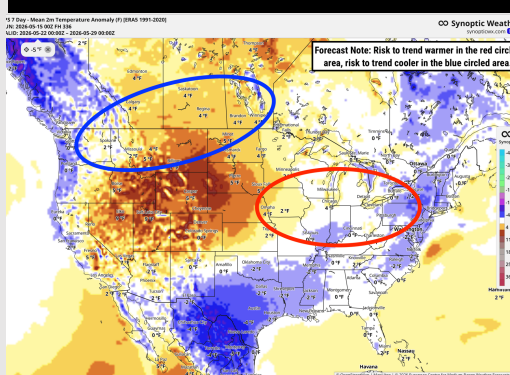
# Houston Pilots: 5/15/2026



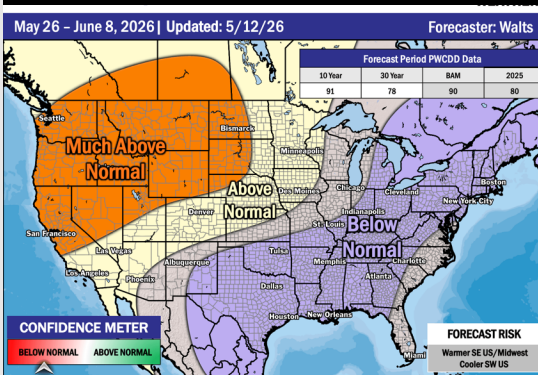
**Next 7 Day Temperature Departure**



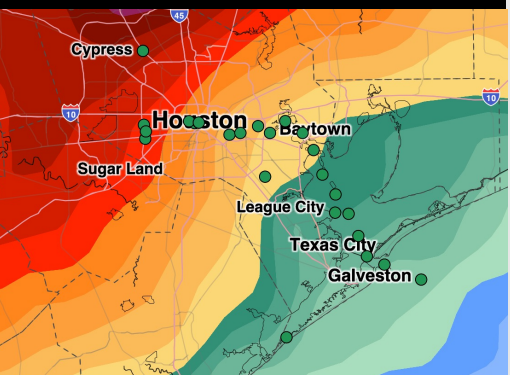
**8-14 Day Temperature Departure**



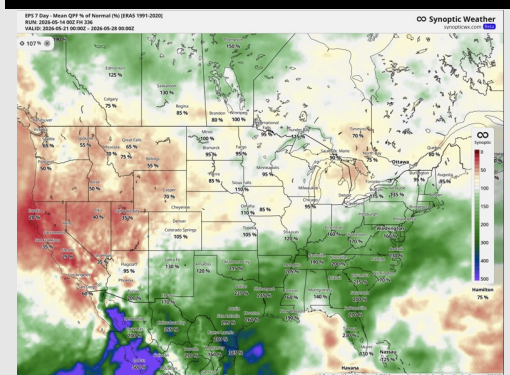
**15-30 Day Temperature Departure**



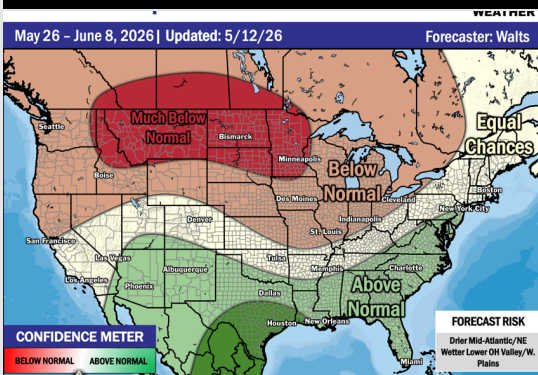
**Next 7 Day Total Precipitation**



**8-14 Day % of Average Precip.**



**15-30 Day % of Average Precip.**



- Near to above normal temps are favored over the next 7 days with rain chances most days next week.
- Below normal temperatures and above normal rain chances in the Week 2 period.
- Below normal temperatures and above normal rainfall expected into the beginning of June.