

Houston Pilots Forecast Package

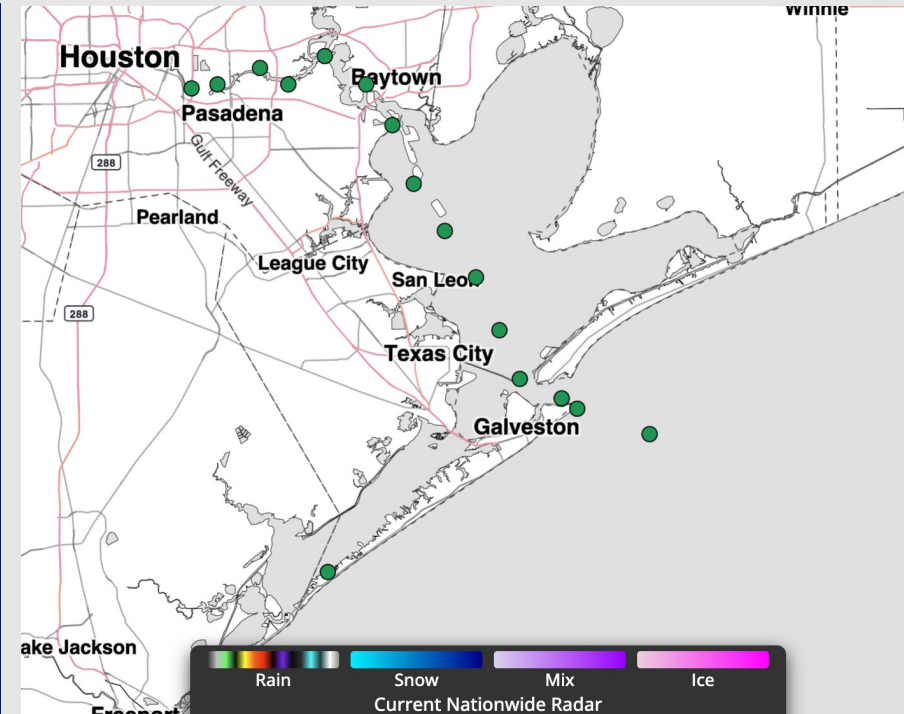


Updated: 12:30 AM CT
Tuesday, May 12, 2026

Forecaster: Ratkay

Weather Headlines

- Dry conditions favored over the next three days.
- Lighter NE winds continue, becoming southerly by Wednesday evening.
- No visibility concerns over the next three days.



Current Radar: 12:29 AM CT

As always, please do not hesitate to reach out to us with any forecast questions at [\(317\)-560-8122](tel:317-560-8122). Press 1 for forecast questions.

You can also access real-time forecast updates and 24/7 meteorological chat assistance on your [Clarity](#) app.



Houston Pilots Tropical Update



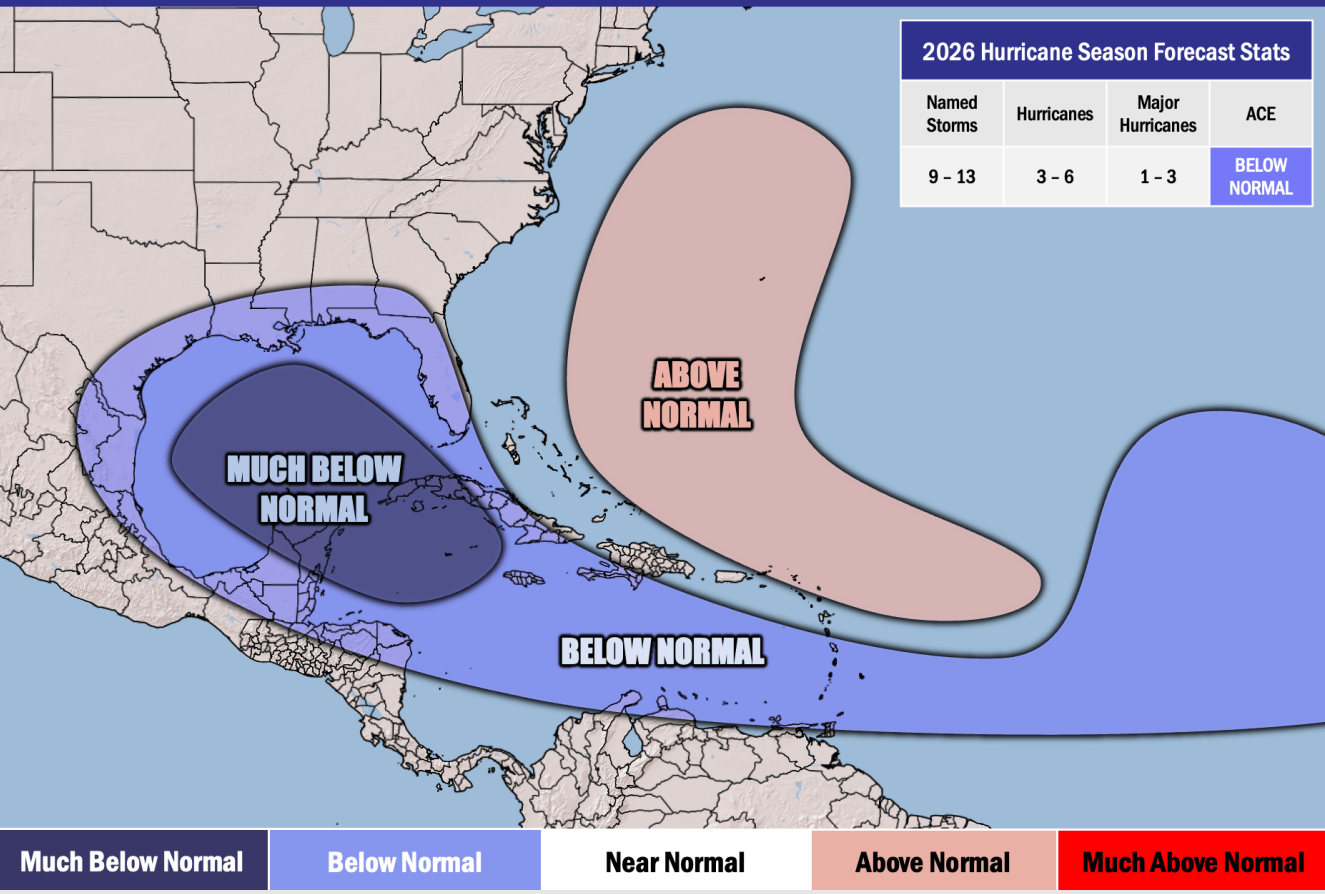
Seasonal Hurricane Outlook

2026 Hurricane Season Outlook



Updated: 4/9/26

Forecaster: Waits



Graphic to the left represents our favored seasonal outlook for the 2026 Hurricane Season. Conditions expected to be less favorable for tropical development within the Gulf this season.

No notable tropical development is expected over the next 7 days.

Houston Pilots Visibility Chart (miles)



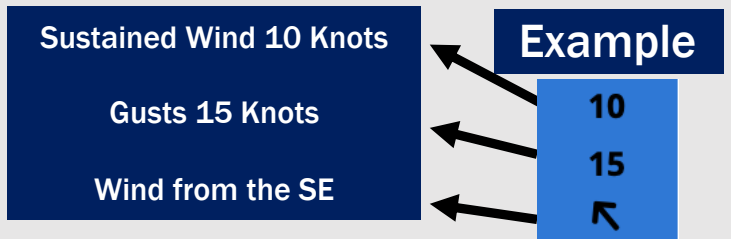
Forecast Confidence



Visibility	Tue 2 am	Tue 3 am	Tue 4 am	Tue 5 am	Tue 6 am	Tue 7 am	Tue 8 am	Tue 9 am	Tue 10 am	Tue 11 am	Tue 12 pm	Tue 1 pm	Tue 2 pm	Tue 3 pm	Tue 4 pm	Tue 5 pm	Tue 6 pm	Tue 7 pm	Tue 8 pm	Tue 9 pm	Tue 10 pm	Tue 11 pm	Wed 12 am	Wed 1 am
Houston Pilots N - 610 Bridge	10	10	10	10	10	10	10	10	10	10	10	10	10	10	10	10	10	10	10	10	10	10	10	10
Houston Pilots M - Kinder 1	10	10	10	10	10	10	10	10	10	10	10	10	10	10	10	10	10	10	10	10	10	10	10	10
Houston Pilots L - Greens Bayou	10	10	10	10	10	10	10	10	10	10	10	10	10	10	10	10	10	10	10	10	10	10	10	10
Houston Pilots K - Shell Crude	10	10	10	10	10	10	10	10	10	10	10	10	10	10	10	10	10	10	10	10	10	10	10	10
Houston Pilots J - Lynchburg Ferries	10	10	10	10	10	10	10	10	10	10	10	10	10	10	10	10	10	10	10	10	10	10	10	10
Houston Pilots I - Exxon 3	10	10	10	10	10	10	10	10	10	10	10	10	10	10	10	10	10	10	10	10	10	10	10	10
Houston Pilots H - Morgans Point	10	10	10	10	10	10	10	10	10	10	10	10	10	10	10	10	10	10	10	10	10	10	10	10
Houston Pilots G - 75/76	9	9	10	9	10	10	7.9	10	10	10	10	10	10	10	10	7.9	6.9	6.9	6.9	6.9	7.9	6.9	6.9	6.9
Houston Pilots F - 63/64	7.9	9	10	9	10	10	7.9	10	10	10	10	10	10	10	10	7.9	6.9	6.9	6.9	6.9	7.9	6.9	6.9	6.9
Houston Pilots E - 51/52	6.9	6.9	7.9	6.9	9	9	7.9	10	7.9	10	10	7.9	9	10	7.9	6.9	6.9	5.9	6.9	6.9	6.9	6.9	6.9	6.9
Houston Pilots D - 37/38	6.9	6.9	6.9	6.9	7.9	9	6.9	10	7.9	10	10	7.9	9	10	7.9	6.9	6.9	5.9	6.9	6.9	6.9	6.9	6.9	6.9
Houston Pilots C - 25/26	6.9	6.9	6.9	6.9	7.9	10	7.9	10	7.9	10	10	7.9	7.9	10	7.9	6.9	6.9	5.9	6.9	5.9	6.9	5.9	5.9	6.9
Houston Pilots B - 11/12	6.9	6.9	6.9	6.9	7.9	9	6.9	10	6.9	9	9	7.9	7.9	10	6.9	5.9	5.9	5.9	6.9	5.9	6.9	5.9	5.9	6.9
Houston Pilots A - 1 & 2 Bravo	5.9	6.9	6.9	6.9	6.9	7.9	6.9	7.9	6.9	7.9	6.9	6.9	6.9	7.9	6.9	5.9	5.9	4.9	5.9	5.9	5.9	4.9	4.9	5.9

NOTE: This is automated data that may/may not agree with the official BAM thinking that's found on the daily slides or special visibility report slides. This data should be used as a guide only

Houston Pilots Wind Chart



Wind	Tue 2 am	Tue 3 am	Tue 4 am	Tue 5 am	Tue 6 am	Tue 7 am	Tue 8 am	Tue 9 am	Tue 10 am	Tue 11 am	Tue 12 pm	Tue 1 pm	Tue 2 pm	Tue 3 pm	Tue 4 pm	Tue 5 pm	Tue 6 pm	Tue 7 pm	Tue 8 pm	Tue 9 pm	Tue 10 pm	Tue 11 pm	Wed 12 am	Wed 1 am	
Houston Pilots N - 610 Bridge	5 10 ↓	5 10 ↓	5 10 ↓	5 10 ↓	5 10 ↓	5 10 ↓	6 12 ↓	6 10 ↓	5 10 ↓	6 10 ↓	6 10 ↓	6 10 ↓	6 10 ↓	6 10 ↓	6 10 ↓	5 10 ↓	5 9 ↓	5 8 ↓	3 7 ↓	2 6 ↓	2 5 ←	1 5 ←	0 3 ↑	1 3 ↑	
Houston Pilots M - Kinder 1	5 12 ↓	5 10 ↓	5 10 ↓	5 10 ↓	5 10 ↓	5 10 ↓	6 12 ↓	6 10 ↓	6 10 ↓	6 10 ↓	6 10 ↓	6 10 ↓	6 10 ↓	6 10 ↓	6 9 ↓	5 9 ↓	5 9 ↓	5 8 ↓	3 7 ↓	2 6 ↓	2 5 ←	1 3 ←	1 3 ↑	1 3 ↑	
Houston Pilots L - Greens Bayou	5 10 ↓	5 10 ↓	5 9 ↓	5 10 ↓	5 9 ↓	5 10 ↓	6 12 ↓	6 10 ↓	5 10 ↓	6 10 ↓	6 10 ↓	6 10 ↓	6 10 ↓	5 9 ↓	5 9 ↓	5 9 ↓	5 8 ↓	5 8 ↓	3 7 ↓	2 6 ↓	2 5 ←	1 3 ←	1 2 ↑	0 2 ↑	
Houston Pilots K - Shell Crude	5 12 ↓	5 10 ↓	5 10 ↓	5 10 ↓	5 10 ↓	5 10 ↓	6 12 ↓	6 12 ↓	5 10 ↓	6 10 ↓	6 10 ↓	6 10 ↓	6 10 ↓	6 9 ↓	5 9 ↓	5 9 ↓	5 8 ↓	5 8 ↓	3 7 ↓	2 5 ↓	2 3 ←	1 3 ←	0 2 ↑	1 2 ↑	
Houston Pilots J - Lynchburg Ferries	5 10 ↓	5 9 ↓	5 9 ↓	5 9 ↓	5 9 ↓	5 10 ↓	5 10 ↓	5 10 ↓	5 10 ↓	6 10 ↓	6 10 ↓	6 10 ↓	6 10 ↓	5 9 ↓	5 9 ↓	5 9 ↓	5 8 ↓	5 8 ↓	3 7 ↓	2 5 ↓	1 3 ↓	1 3 ↓	0 2 ↓	0 2 ↓	
Houston Pilots I - Exxon 3	8 13 ↓	8 12 ↓	8 12 ↓	8 12 ↓	8 12 ↓	8 13 ↓	8 13 ↓	8 13 ↓	8 12 ↓	7 12 ↓	6 10 ↓	6 10 ↓	6 10 ↓	6 10 ↓	6 10 ↓	6 10 ↓	6 10 ↓	6 10 ↓	6 9 ↓	5 8 ↓	2 7 ↓	2 5 ←	2 5 ←	2 5 ←	
Houston Pilots H - Morgans Point	9 14 ↓	8 13 ↓	8 13 ↓	8 13 ↓	8 13 ↓	8 13 ↓	8 14 ↓	8 13 ↓	8 12 ↓	7 12 ↓	7 10 ↓	6 10 ↓	6 10 ↓	6 10 ↓	6 10 ↓	6 10 ↓	6 9 ↓	6 9 ↓	5 8 ↓	3 6 ↓	2 5 ←	2 5 ←	2 5 ←	2 3 ↑	
Houston Pilots G - 75/76	12 16 ↓	10 15 ↓	10 15 ↓	10 15 ↓	10 15 ↓	10 15 ↓	10 15 ↓	10 15 ↓	9 14 ↓	8 14 ↓	7 13 ↓	6 12 ↓	6 12 ↓	5 10 ↓	5 10 ↓	6 10 ↓	6 10 ↓	6 9 ↓	6 9 ↓	5 7 ↓	3 6 ↑	5 7 ↑	3 6 ↑	3 5 ↑	
Houston Pilots F - 63/64	12 16 ↓	12 16 ↓	10 16 ↓	10 16 ↓	10 16 ↓	12 16 ↓	12 16 ↓	10 16 ↓	9 14 ↓	9 14 ↓	7 13 ↓	6 12 ↓	6 10 ↓	5 10 ↓	5 10 ↓	5 10 ↓	6 10 ↓	6 9 ↓	6 8 ↓	5 7 ↓	5 6 ↑	5 6 ↑	3 6 ↑	3 5 ↑	
Houston Pilots E - 51/52	13 18 ↓	13 17 ↓	12 17 ↓	12 17 ↓	12 17 ↓	13 17 ↓	13 17 ↓	12 16 ↓	10 15 ↓	9 15 ↓	8 13 ↓	7 12 ↓	6 12 ↓	5 12 ↓	5 10 ↓	5 10 ↓	5 9 ↓	6 9 ↓	6 8 ↓	5 7 ↓	5 7 ↑	5 7 ↑	3 6 ↑	3 6 ↑	
Houston Pilots D - 37/38	13 18 ↓	13 18 ↓	13 17 ↓	13 17 ↓	13 17 ↓	13 17 ↓	13 17 ↓	12 17 ↓	10 15 ↓	10 15 ↓	8 14 ↓	7 12 ↓	6 12 ↓	5 10 ↓	5 9 ↓	5 9 ↓	5 9 ↓	6 8 ↓	5 7 ↓	5 7 ↑	5 7 ↑	5 7 ↑	3 7 ↑	3 6 ↑	
Houston Pilots C - 25/26	13 18 ↓	13 17 ↓	13 17 ↓	12 17 ↓	12 17 ↓	13 17 ↓	13 17 ↓	12 17 ↓	10 15 ↓	10 15 ↓	9 14 ↓	7 13 ↓	7 12 ↓	6 10 ↓	5 10 ↓	5 9 ↓	5 8 ↓	5 8 ↓	5 8 ↓	5 7 ↓	5 7 ↑	5 7 ↑	5 6 ↑	3 6 ↑	3 6 ↑
Houston Pilots B - 11/12	12 17 ↓	12 17 ↓	12 17 ↓	12 17 ↓	12 17 ↓	12 16 ↓	12 17 ↓	10 16 ↓	10 15 ↓	9 15 ↓	9 14 ↓	8 13 ↓	7 12 ↓	6 10 ↓	5 9 ↓	5 8 ↓	5 7 ↓	5 7 ↓	5 7 ↓	3 7 ↓	3 7 ↑	3 7 ↑	3 7 ↑	2 6 ↑	2 6 ↑
Houston Pilots A - 1 & 2 Bravo	14 20 ↓	14 20 ↓	14 20 ↓	14 20 ↓	13 20 ↓	13 18 ↓	13 18 ↓	13 18 ↓	12 17 ↓	10 16 ↓	9 15 ↓	7 13 ↓	6 12 ↓	5 9 ↓	5 8 ↓	5 8 ↓	5 8 ↓	5 7 ↓	5 7 ↓	5 7 ↑	5 7 ↑	5 7 ↑	5 6 ↑	3 6 ↑	3 6 ↑

NOTE: This is automated data that may/may not agree with the official BAM thinking that's found on the daily slides. This data should be used as a guide only.

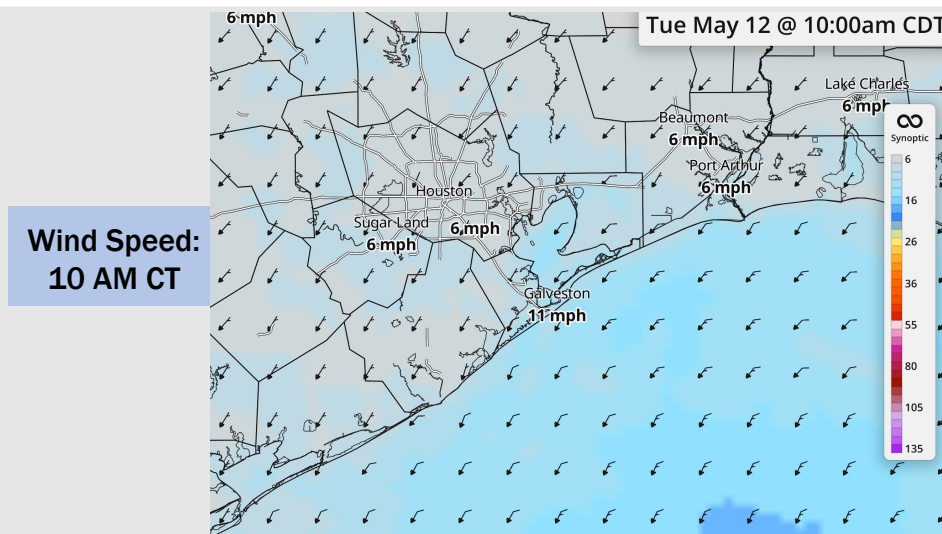
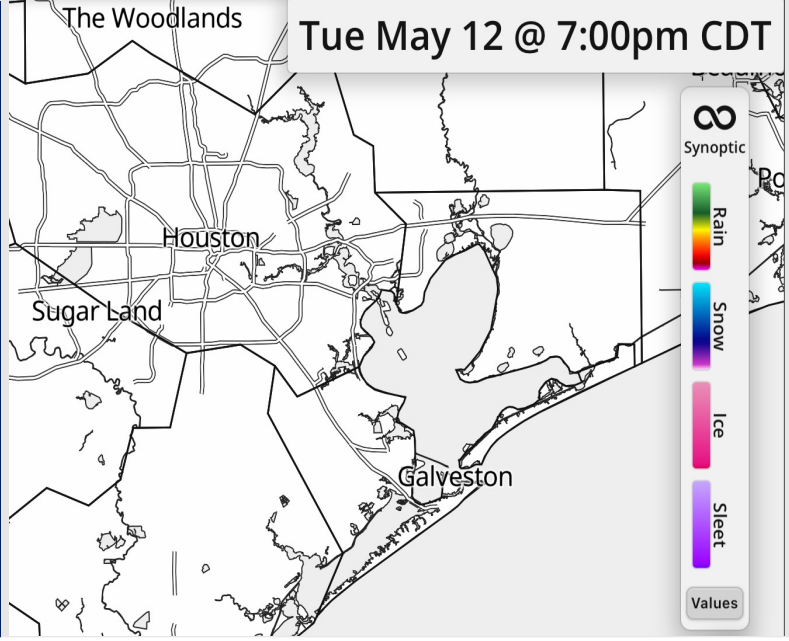
Houston Pilots: TUE. 5/12/2026



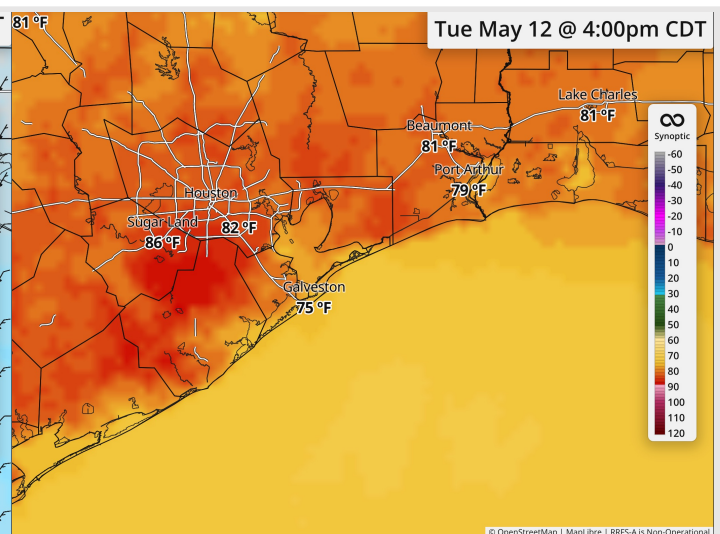
Forecast Discussion

- Precip:** Dry conditions favored for today.
- Wind:** Winds out of the NE, becoming variable after 1 PM.
- N of Morgan's Point:** Winds of 3 – 8 kts.
- S of Morgan's Point:** Winds of 8 – 13 kts.
- High Temps:** N of Morgan's Point: Low 80s F. S of Morgan's Point: Mid 70s F.
- Visibility:** No visibility concerns for today.

Precip Image: 7 PM CT



Wind Speed: 10 AM CT



High Temps Tuesday

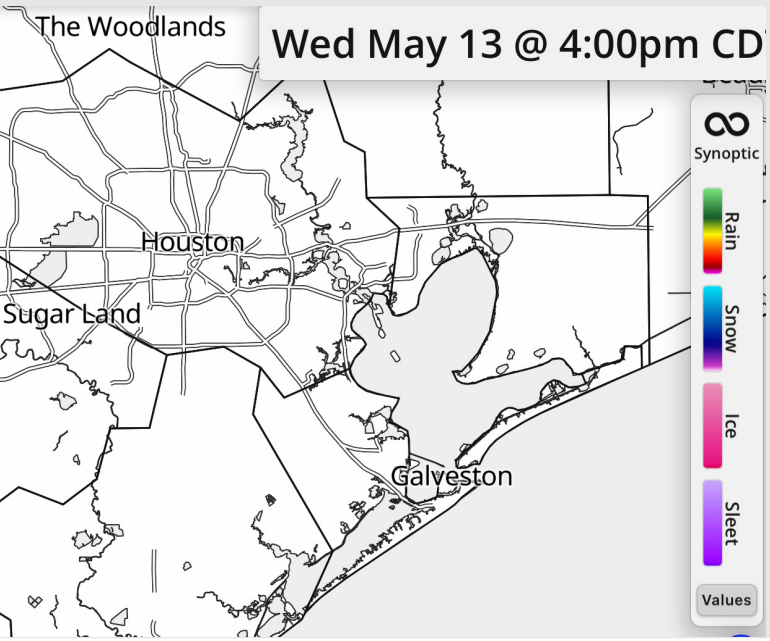
Houston Pilots: WED. 5/13/2026



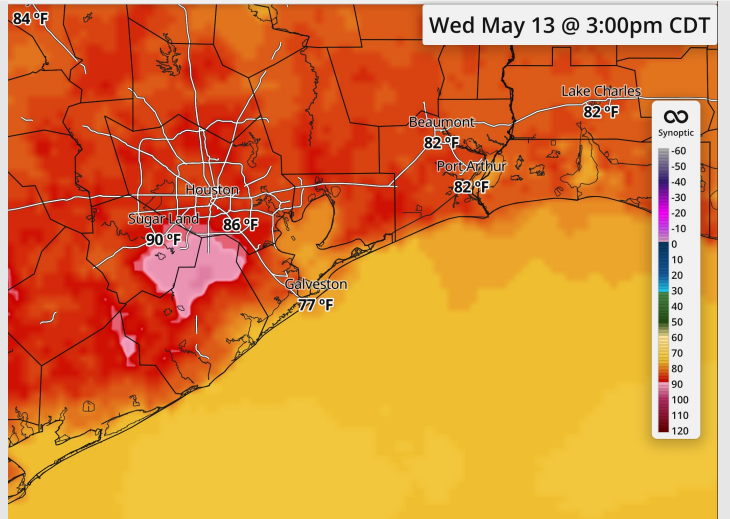
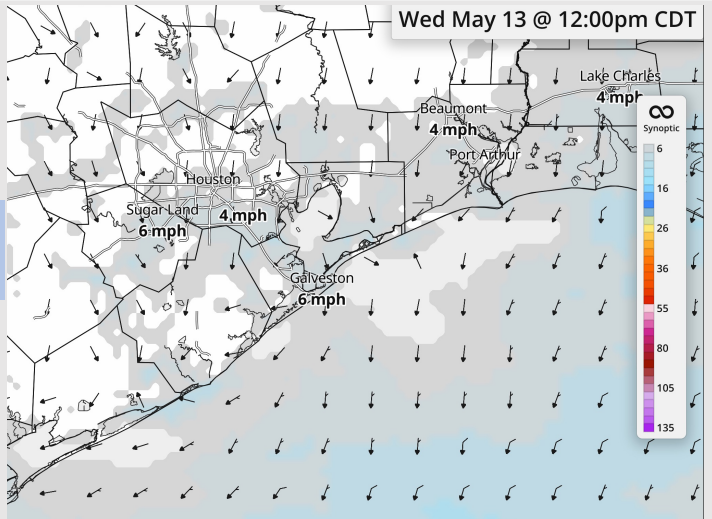
Forecast Discussion

- Precip:** Dry conditions favored Wednesday.
- Wind:** Winds variable through 6 PM before settling out of the S. **N of Morgan's Point:** Winds of 2 – 7 kts. **S of Morgan's Point:** Winds of 4 – 9 kts.
- High Temps:** **N of Morgan's Point:** Mid 80s F. **S of Morgan's Point:** Upper 70s F.
- Visibility:** No visibility concerns Wednesday.

Precip Image: 4 PM CT



Wind Speed:
12 PM CT



High Temps
Wednesday

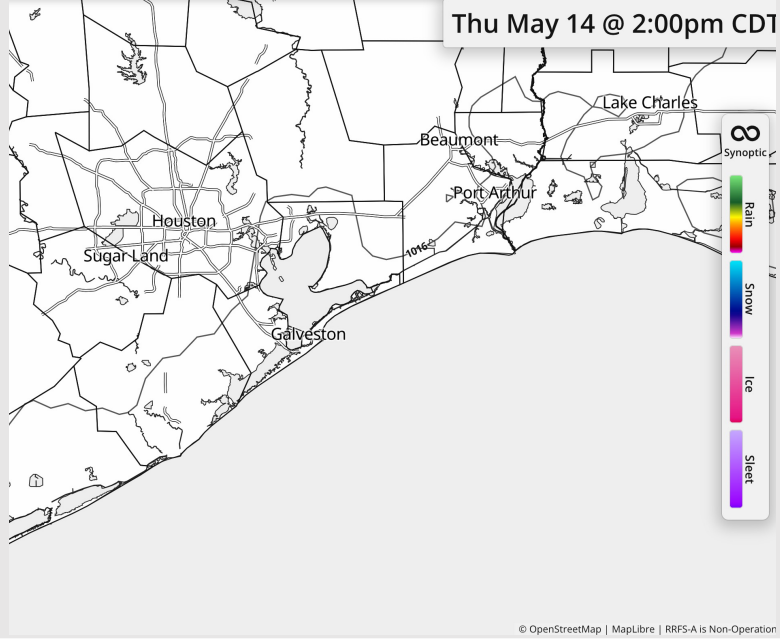
Houston Pilots: THU. 5/14/2026



Forecast Discussion

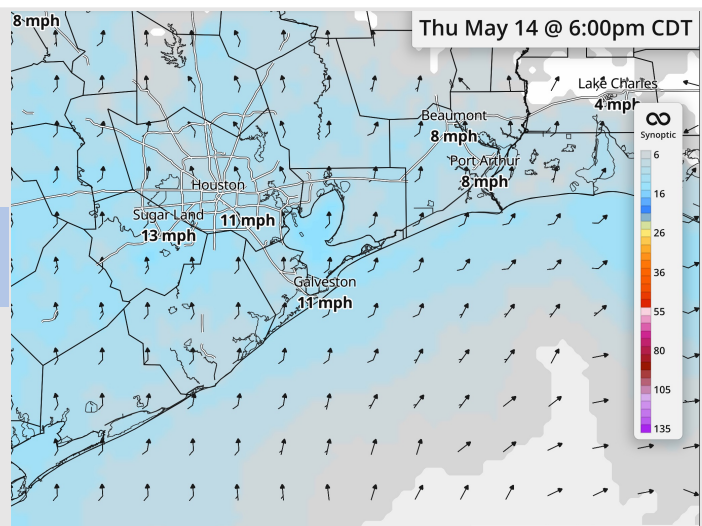
- Precip:** Dry conditions favored for Thursday.
- Wind:** Winds out of the SSW throughout the day. **N of Morgan's Point:** Winds of 5 – 10 kts. **S of Morgan's Point:** Winds of 8 – 13 kts.
- High Temps:** **N of Morgan's Point:** Near 90 F. **S of Morgan's Point:** Upper 80s F.
- Visibility:** No visibility concerns Thursday.

Precip Image: 2 PM CT

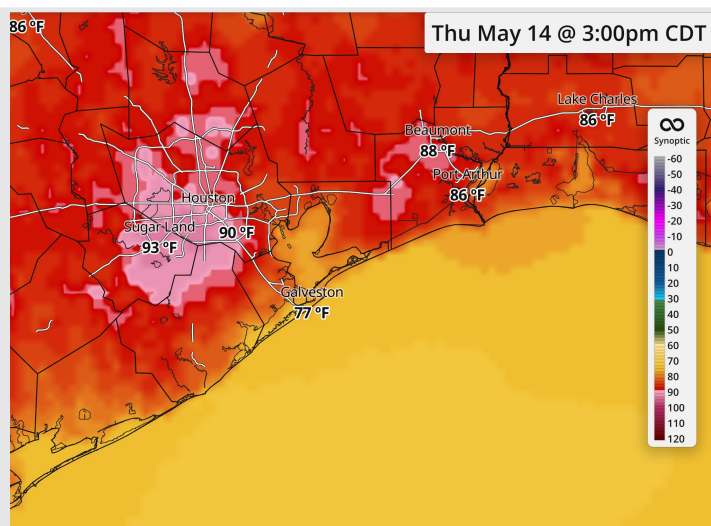


© OpenStreetMap | MapLibre | RRF5-A is Non-Operational

Wind Speed:
6 PM CT

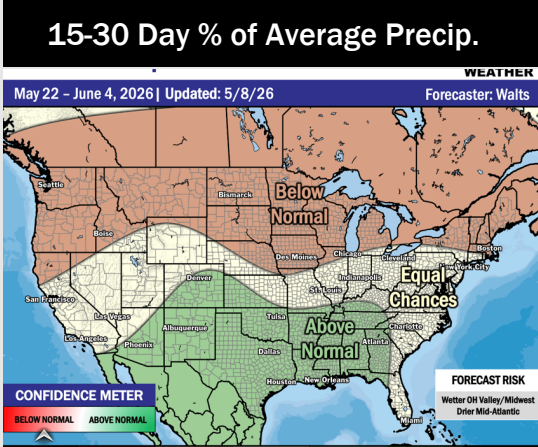
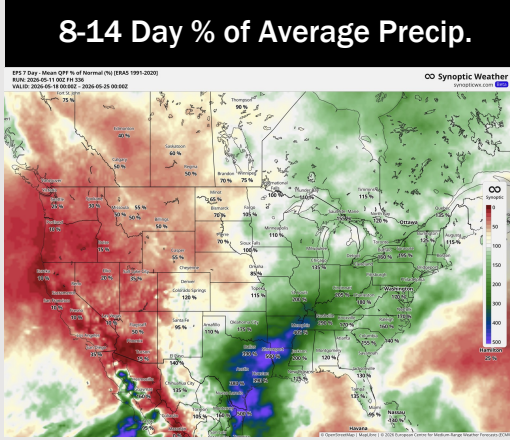
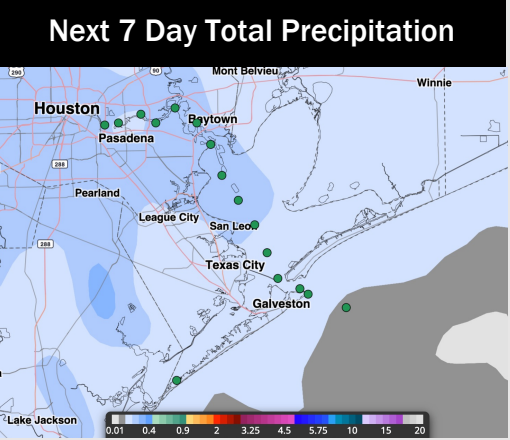
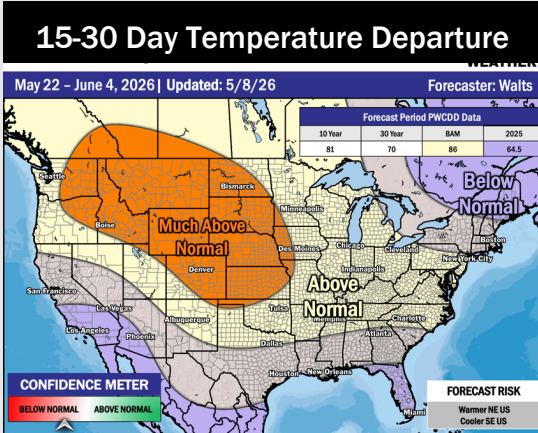
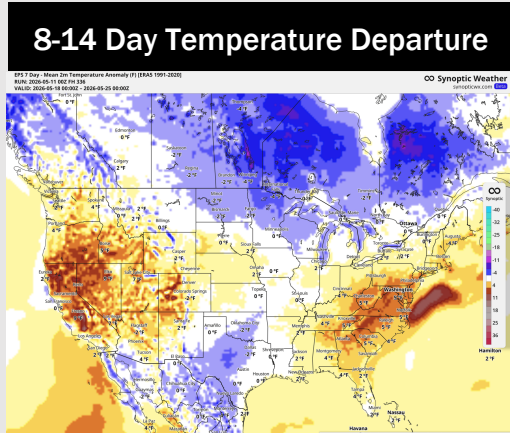
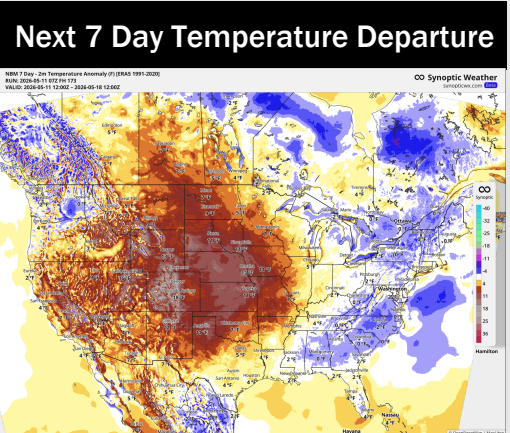


© OpenStreetMap | MapLibre | RRF5-A is Non-Operational



High Temps
Thursday

Houston Pilots: 5/12/2026



- Near to above normal temps are favored over the next 7 days with daily rain chances most days this weekend through early next week.
- Near normal temperatures and above normal rain chances in the Week 2 period.
- Near normal temperatures and above normal rainfall expected into the beginning of June.