

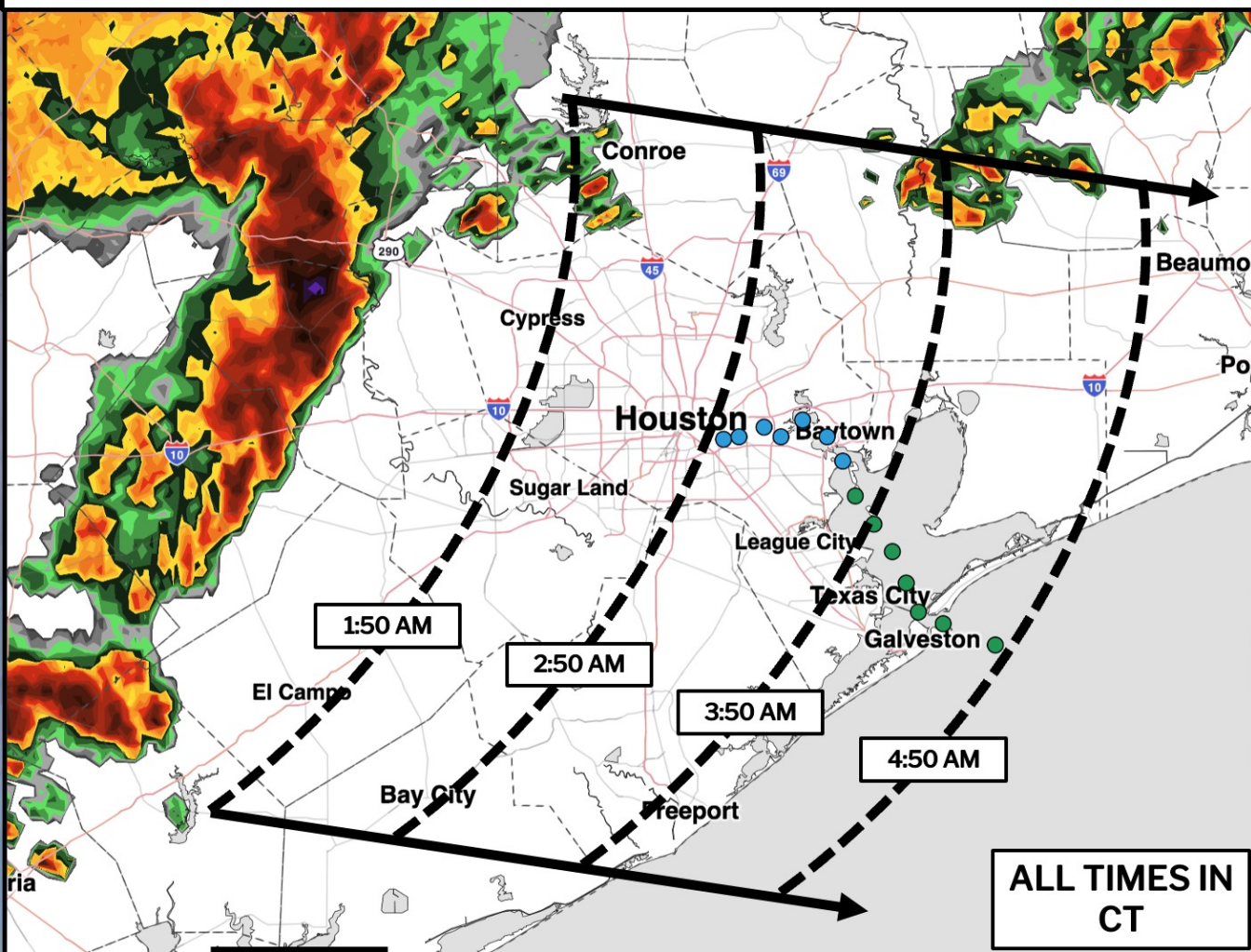
# ETA of Strong/Severe Storms



Current: 12:50 AM CT 5/11/26

Forecaster: Kemper

- ✓ Graphic times out the ETA of not only the strong/severe storms but also the gust front that is developing out ahead. We anticipate this to slightly speed up as it approaches.
- ✓ Greatest concerns remain gusts of 45kts+ and small hail.



**Confidence in ETA of Strong/Severe Storms: 3/5**

**Graphic details latest ETA on Strong/Severe storm risks with wind gusts of 45kts +**

**The line of storms can slightly weaken / become narrower as it approaches, but we favor the gust risk to maintain.**

**Reach out if you have any questions!**

# Houston Pilots Forecast Package

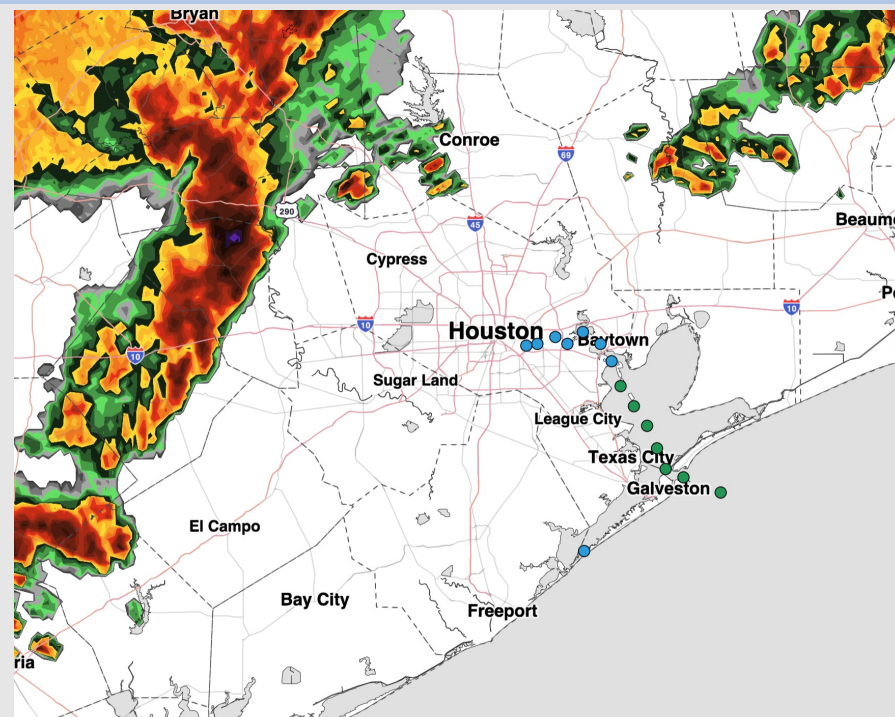


Updated: 9:20 PM CT  
Monday, May 11, 2026

Forecaster: John Kemper

## Weather Headlines

- **Strong to Severe Storms** capable of producing wind gusts up to 45 kts possible after 3AM.
- **Non-thunderstorm wind gusts** up to 30 kts also possible today
- **Dry conditions** favored for Tuesday and Wednesday.



**Current Radar: 12:45 AM CT**

As always, please do not hesitate to reach out to us with any forecast questions at [\(317\)-560-8122](tel:317-560-8122). Press 1 for forecast questions.

You can also access real-time forecast updates and 24/7 meteorological chat assistance on your [Clarity](#) app.



# Houston Pilots Tropical Update



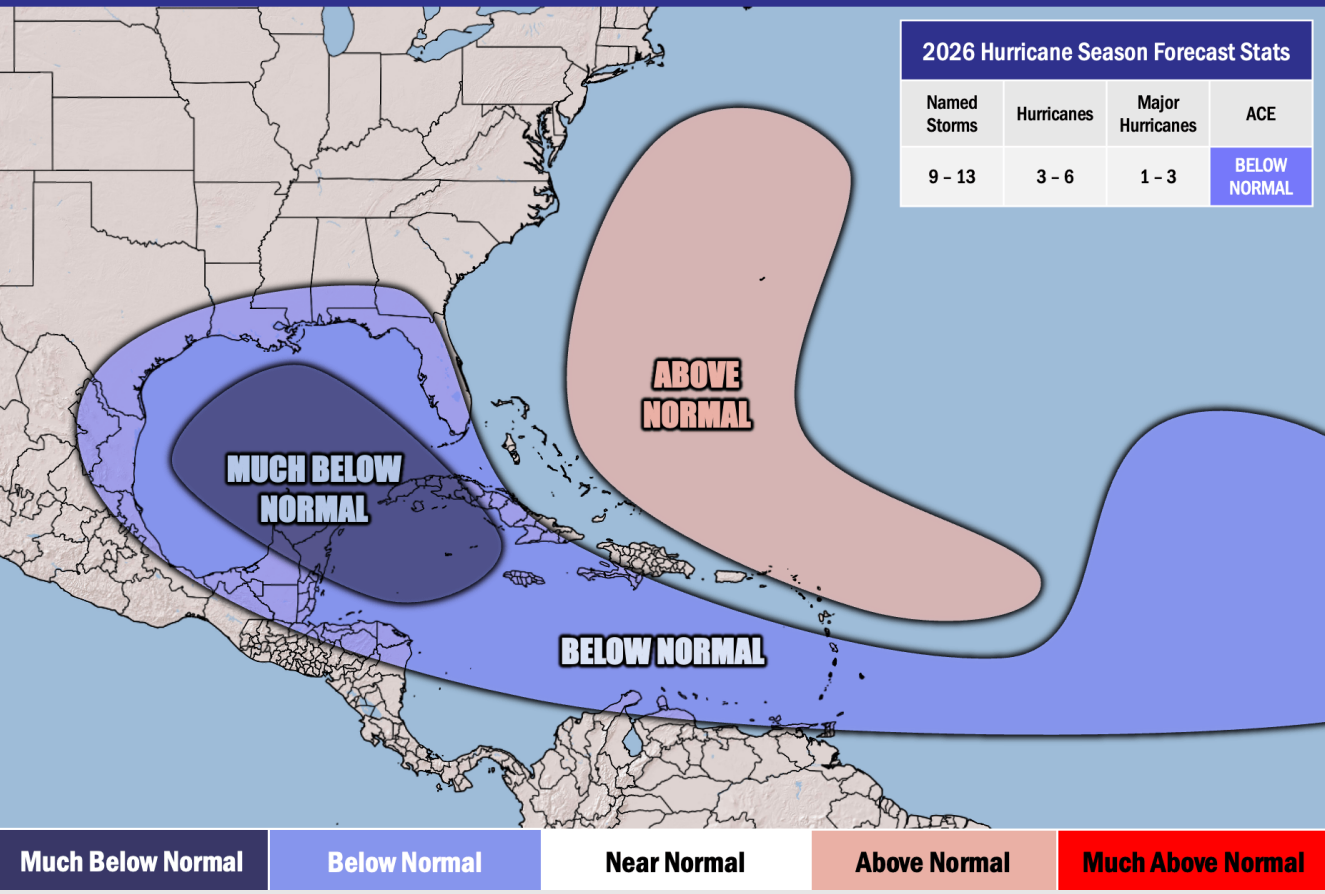
## Seasonal Hurricane Outlook

### 2026 Hurricane Season Outlook



Updated: 4/9/26

Forecaster: Waits



Graphic to the left represents our favored seasonal outlook for the 2026 Hurricane Season. Conditions expected to be less favorable for tropical development within the Gulf this season.

No notable tropical development is expected over the next 7 days.

# Houston Pilots Visibility Chart (miles)



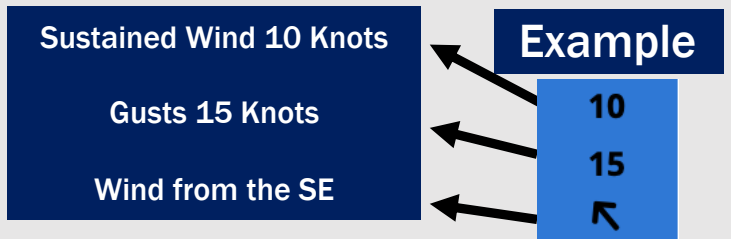
## Forecast Confidence



Visibility	Sun 11 pm	Mon 12 am	Mon 1 am	Mon 2 am	Mon 3 am	Mon 4 am	Mon 5 am	Mon 6 am	Mon 7 am	Mon 8 am	Mon 9 am	Mon 10 am	Mon 11 am	Mon 12 pm	Mon 1 pm	Mon 2 pm	Mon 3 pm	Mon 4 pm	Mon 5 pm	Mon 6 pm	Mon 7 pm	Mon 8 pm	Mon 9 pm	Mon 10 pm
Houston Pilots N - 610 Bridge	10	10	10	9	10	10	10	6.9	10	10	9	10	10	10	10	10	10	10	10	10	10	10	10	10
Houston Pilots M - Kinder 1	10	10	10	9	10	10	10	6.9	10	10	9	10	10	10	10	10	10	10	10	10	10	10	10	10
Houston Pilots L - Greens Bayou	10	10	10	9	10	10	6.9	6.9	10	9	9	10	10	10	10	10	10	10	10	10	10	10	10	10
Houston Pilots K - Shell Crude	10	10	10	9	10	10	6.9	6.9	10	9	9	10	10	10	10	10	10	10	10	10	10	10	10	10
Houston Pilots J - Lynchburg Ferries	10	10	10	7.9	10	10	6.9	6.9	10	9	9	10	10	10	10	10	10	10	10	10	10	10	10	10
Houston Pilots I - Exxon 3	10	10	10	7.9	9	10	10	6.9	10	9	9	10	10	10	10	10	10	10	10	10	10	10	10	10
Houston Pilots H - Morgans Point	10	10	10	7.9	9	10	10	6.9	10	9	9	10	10	10	10	10	10	10	10	10	10	10	10	10
Houston Pilots G - 75/76	6.9	7.9	6.9	5.9	6.9	6.9	6.9	6.9	6.9	6.9	5.9	10	10	10	10	10	10	10	10	9	7.9	10	10	9
Houston Pilots F - 63/64	6.9	7.9	6.9	5.9	4.9	6.9	6.9	6.9	5.9	6.9	4.9	10	10	10	10	10	10	10	10	9	7.9	10	10	9
Houston Pilots E - 51/52	6.9	6.9	6.9	4.9	2.9	2.9	5.9	6.9	4.9	6.9	3.9	10	10	10	10	10	10	9	6.9	7.9	6.9	7.9	9	6.9
Houston Pilots D - 37/38	6.9	6.9	6.9	4.9	2.9	2.5	5.9	7.9	4.9	7.9	3.9	10	10	10	10	10	10	9	6.9	7.9	6.9	7.9	9	6.9
Houston Pilots C - 25/26	6.9	6.9	6.9	4.9	2.9	2.5	6.9	9	4.9	10	4.9	10	10	10	10	10	10	7.9	6.9	6.9	6.9	7.9	6.9	6.9
Houston Pilots B - 11/12	4.9	6.9	6.9	4.9	4.9	2.9	4.9	7.9	4.9	7.9	2.9	10	10	10	10	10	10	6.9	6.9	6.9	4.9	6.9	6.9	6.9
Houston Pilots A - 1 & 2 Bravo	4.9	4.9	4.9	2.5	4.9	3.9	3.9	4.9	4.9	3.9	2.9	6.9	7.9	9	10	9	7.9	6.9	4.9	5.9	4.9	4.9	5.9	5.9

**NOTE: This is automated data that may/may not agree with the official BAM thinking that's found on the daily slides or special visibility report slides. This data should be used as a guide only**

# Houston Pilots Wind Chart



Wind	Sun 11 pm	Mon 12 am	Mon 1 am	Mon 2 am	Mon 3 am	Mon 4 am	Mon 5 am	Mon 6 am	Mon 7 am	Mon 8 am	Mon 9 am	Mon 10 am	Mon 11 am	Mon 12 pm	Mon 1 pm	Mon 2 pm	Mon 3 pm	Mon 4 pm	Mon 5 pm	Mon 6 pm	Mon 7 pm	Mon 8 pm	Mon 9 pm	Mon 10 pm
Houston Pilots N - 610 Bridge	6 12 ↖	5 9 ↖	3 8 ↖	2 6 ↖	2 6 ↓	2 5 ↓	2 6 ↓	3 7 ↓	3 8 ↓	5 10 ↙	6 12 ↓	6 12 ↓	7 13 ↓	8 14 ↓	7 14 ↓	7 13 ↓	7 13 ↓	7 13 ↓	7 13 ↓	7 13 ↓	7 12 ↓	6 10 ↓	5 8 ↓	5 8 ↓
Houston Pilots M - Kinder 1	6 12 ↖	5 9 ↖	3 8 ↖	2 6 ↖	2 6 ↓	2 5 ↓	2 6 ↓	3 7 ↓	3 8 ↓	5 10 ↙	6 12 ↓	6 12 ↓	7 13 ↓	8 14 ↓	7 13 ↓	7 13 ↓	7 13 ↓	7 13 ↓	7 13 ↓	7 13 ↓	7 12 ↓	6 10 ↓	5 9 ↓	5 8 ↓
Houston Pilots L - Greens Bayou	6 12 ↖	5 9 ↖	3 8 ↖	2 6 ↖	2 5 ↓	2 5 ↓	2 6 ↓	3 7 ↓	3 8 ↓	5 9 ↙	6 12 ↓	6 12 ↓	7 13 ↓	7 14 ↓	7 13 ↓	7 13 ↓	7 13 ↓	7 12 ↓	7 12 ↓	6 12 ↓	7 12 ↓	6 10 ↓	5 9 ↓	5 8 ↓
Houston Pilots K - Shell Crude	6 12 ↖	5 9 ↖	3 8 ↖	2 6 ↖	2 5 ↓	2 5 ↓	2 5 ↓	3 6 ↓	3 8 ↓	5 9 ↙	6 12 ↓	6 12 ↓	7 13 ↓	7 14 ↓	7 14 ↓	7 13 ↓	7 13 ↓	7 13 ↓	7 12 ↓	7 12 ↓	7 12 ↓	6 10 ↓	5 9 ↓	5 8 ↓
Houston Pilots J - Lynchburg Ferries	5 12 ↖	5 9 ↖	3 7 ↖	2 6 ↖	2 5 ↓	2 5 ↓	2 5 ↓	2 6 ↓	3 7 ↓	5 9 ↙	6 10 ↓	6 10 ↓	7 13 ↓	7 13 ↓	7 13 ↓	7 13 ↓	7 13 ↓	7 13 ↓	6 12 ↓	6 12 ↓	6 12 ↓	6 10 ↓	5 9 ↓	5 8 ↓
Houston Pilots I - Exxon 3	8 14 ↖	8 12 ↖	7 9 ↖	5 8 ↖	5 7 ↓	5 7 ↓	5 7 ↓	5 8 ↓	6 9 ↓	7 10 ↙	8 13 ↓	8 13 ↓	9 14 ↓	8 14 ↓	8 14 ↓	8 14 ↓	8 14 ↓	8 14 ↓	8 13 ↓	8 13 ↓	8 14 ↓	8 13 ↓	7 12 ↓	7 10 ↓
Houston Pilots H - Morgans Point	9 14 ↖	8 12 ↖	7 9 ↖	6 8 ↖	5 7 ↓	5 7 ↓	5 7 ↓	5 7 ↓	6 9 ↓	7 10 ↙	8 13 ↓	8 13 ↓	8 14 ↓	8 13 ↓	8 13 ↓	8 13 ↓	8 14 ↓	8 14 ↓	8 13 ↓	8 13 ↓	8 13 ↓	8 13 ↓	7 12 ↓	7 10 ↓
Houston Pilots G - 75/76	10 16 ↖	9 14 ↖	8 12 ↖	7 10 ↖	6 9 ↓	6 8 ↓	6 8 ↓	6 8 ↓	6 9 ↓	8 12 ↙	9 14 ↓	9 14 ↓	9 15 ↓	8 15 ↓	8 15 ↓	8 15 ↓	8 14 ↓	8 14 ↓	8 14 ↓	8 14 ↓	8 14 ↓	9 14 ↓	8 13 ↓	8 12 ↓
Houston Pilots F - 63/64	10 15 ↖	9 14 ↖	8 12 ↖	7 9 ↖	6 9 ↓	6 8 ↓	6 8 ↓	6 8 ↓	6 9 ↓	7 10 ↙	9 13 ↓	9 14 ↓	10 15 ↓	9 15 ↓	8 15 ↓	8 15 ↓	8 14 ↓	8 14 ↓	8 14 ↓	8 14 ↓	8 14 ↓	9 14 ↓	8 13 ↓	8 12 ↓
Houston Pilots E - 51/52	10 15 ↖	9 14 ↖	8 13 ↖	7 10 ↖	6 9 ↓	6 8 ↓	6 8 ↓	6 8 ↓	6 9 ↓	8 10 ↙	9 13 ↓	10 15 ↓	10 16 ↓	9 15 ↓	8 15 ↓	8 15 ↓	7 14 ↓	7 13 ↓	7 13 ↓	7 13 ↓	7 13 ↓	8 13 ↓	8 12 ↓	8 11 ↓
Houston Pilots D - 37/38	10 16 ↖	9 14 ↖	8 13 ↖	7 12 ↖	6 9 ↓	6 8 ↓	6 8 ↓	6 8 ↓	6 9 ↓	7 10 ↙	9 13 ↓	10 15 ↓	10 16 ↓	9 16 ↓	8 15 ↓	8 14 ↓	7 14 ↓	7 13 ↓	7 13 ↓	7 13 ↓	7 13 ↓	8 13 ↓	8 12 ↓	8 11 ↓
Houston Pilots C - 25/26	10 15 ↖	9 14 ↖	8 12 ↖	7 10 ↖	6 9 ↓	6 8 ↓	5 8 ↓	6 8 ↓	6 9 ↓	7 10 ↙	8 13 ↓	9 14 ↓	10 15 ↓	9 15 ↓	8 14 ↓	8 14 ↓	7 13 ↓	7 13 ↓	7 12 ↓	7 12 ↓	7 12 ↓	7 12 ↓	7 12 ↓	7 12 ↓
Houston Pilots B - 11/12	9 15 ↖	8 14 ↖	7 12 ↖	6 10 ↖	5 9 ↓	5 8 ↓	5 7 ↓	5 8 ↓	5 9 ↓	6 9 ↙	7 12 ↓	8 13 ↓	10 15 ↓	9 15 ↓	8 14 ↓	8 14 ↓	7 13 ↓	7 13 ↓	7 12 ↓	7 12 ↓	7 12 ↓	7 12 ↓	7 12 ↓	7 12 ↓
Houston Pilots A - 1 & 2 Bravo	10 16 ↖	9 15 ↖	8 13 ↖	8 12 ↖	7 10 ↓	6 9 ↓	5 8 ↓	5 8 ↓	6 9 ↓	7 10 ↙	8 12 ↓	9 14 ↓	9 16 ↓	9 15 ↓	8 14 ↓	8 14 ↓	8 13 ↓	7 12 ↓	7 12 ↓	7 12 ↓	7 12 ↓	8 13 ↓	8 13 ↓	8 13 ↓

**NOTE: This is automated data that may/may not agree with the official BAM thinking that's found on the daily slides. This data should be used as a guide only.**

# Houston Pilots: MON. 5/11/2026



## Forecast Discussion

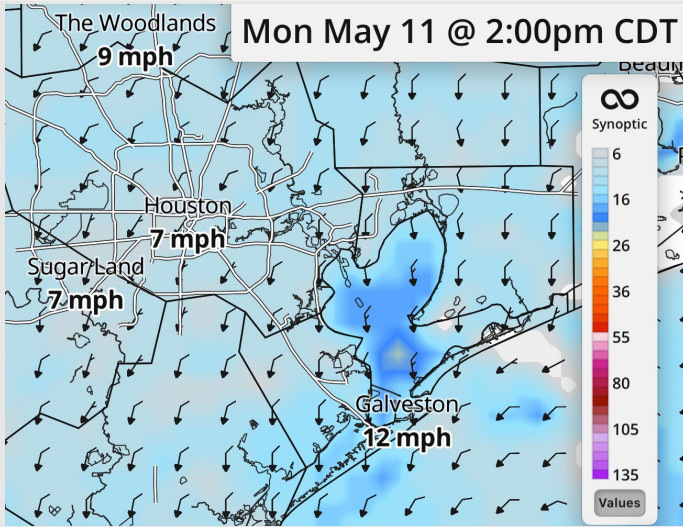
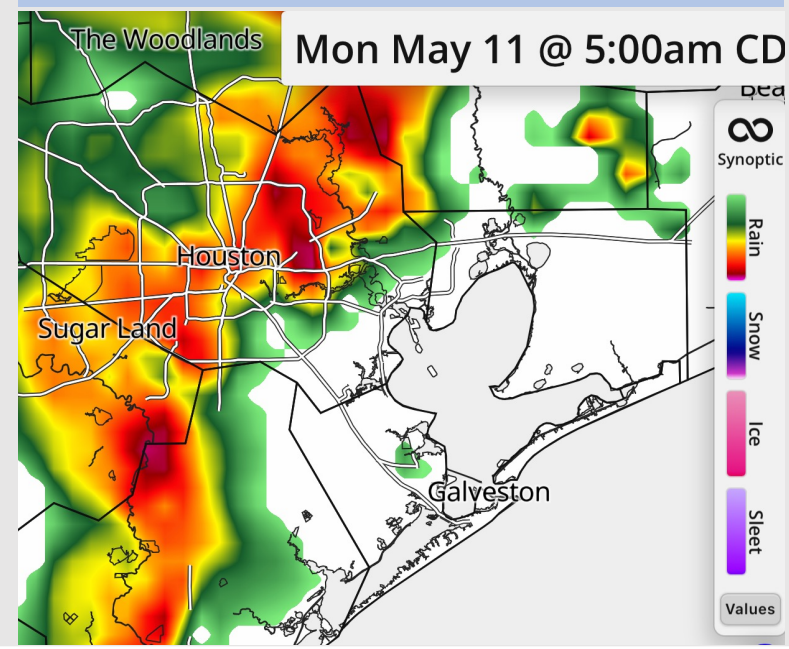
**Precip:** Scattered to widespread storms from 4am to 8am. **Storms are capable of wind gusts up to 45kts, hail and lightning.** Isolated showers possible N of Morgan's Point from 3:30AM to 5 PM.

**Wind:** Winds out of the N/NE throughout the day. **N of Morgan's Point:** Winds of 5 - 10 kts. **S of Morgan's Point:** Winds of 10 - 15 kts. **Non-Thunderstorm wind gusts up to 30 kts possible from 6-9pm.**

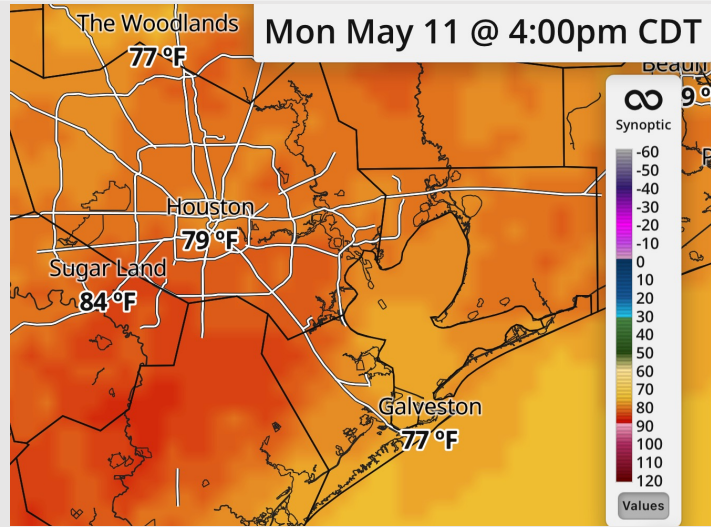
**High Temps:** **N of Morgan's Point:** Low 80s F. **S of Morgan's Point:** Mid-Upper 70s F.

**Visibility:** No fog concerns, however, visibility may be reduced under downpours.

Precip Image: 5 AM CT



Wind Speed:  
2 PM CT



High Temps  
Today

# Houston Pilots: TUE. 5/12/2026



## Forecast Discussion

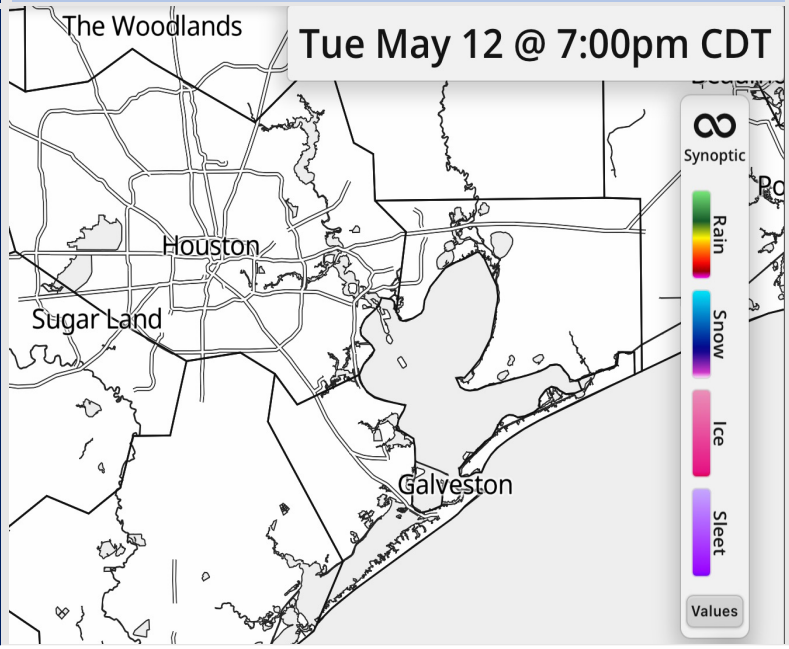
**Precip:** Dry conditions favored Tuesday.

**Wind:** Winds out of the NE becoming variable after 12pm.  
**N of Morgan's Point:** Winds of 3 – 8 kts. **S of Morgan's Point:** Winds of 8 – 13 kts.

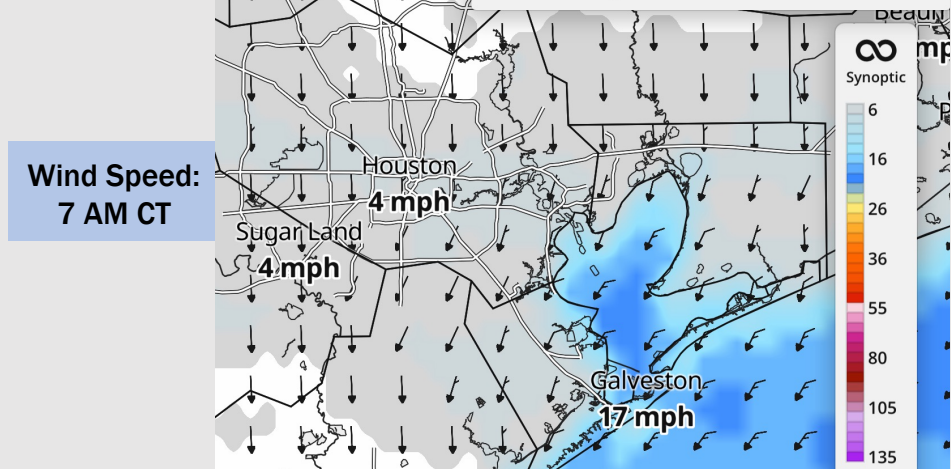
**High Temps:** **N of Morgan's Point:** Low 80s F. **S of Morgan's Point:** Mid 70s F.

**Visibility:** No visibility concerns for Tuesday.

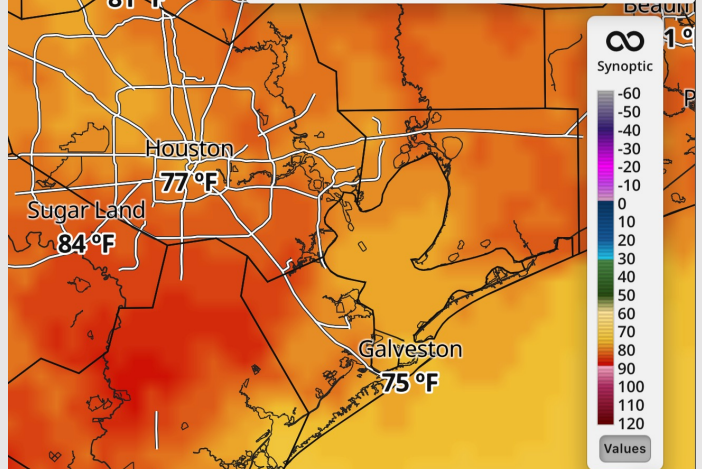
## Precip Image: 7 PM CT



## Wind Speed: 7 AM CT



## High Temps Tuesday



High Temps Tuesday

# Houston Pilots: WED. 5/13/2026



## Forecast Discussion

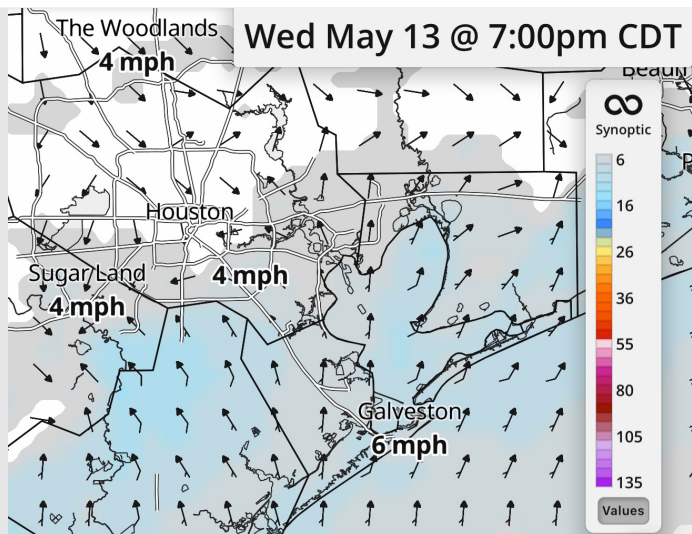
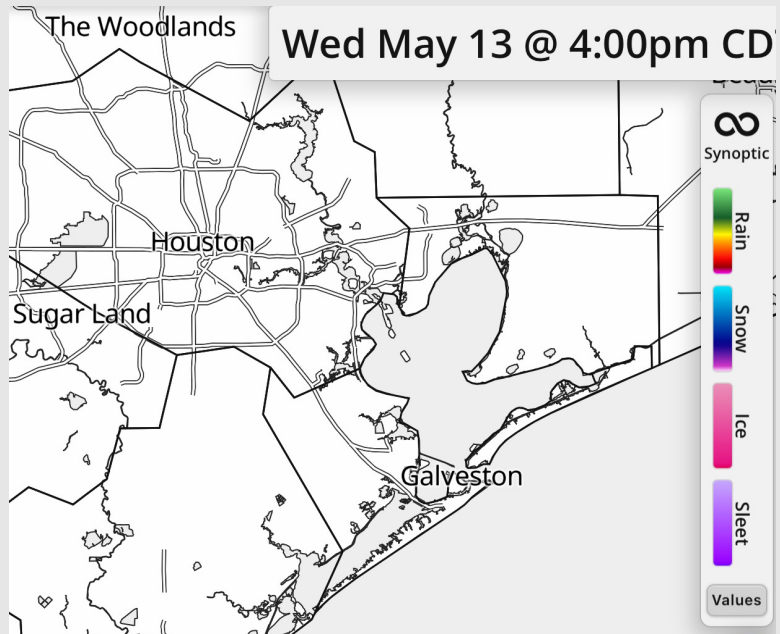
**Precip:** Dry conditions favored Wednesday.

**Wind:** Winds variable through 6 PM before settling out of the S. **N of Morgan's Point:** Winds of 2 – 7 kts. **S of Morgan's Point:** Winds of 4 – 9 kts.

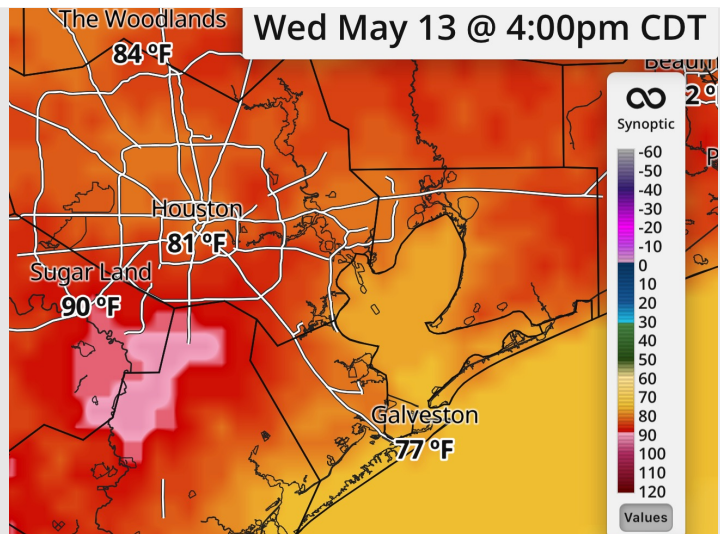
**High Temps:** **N of Morgan's Point:** Mid 80s F. **S of Morgan's Point:** Mid - Upper 70s F.

**Visibility:** No visibility concerns Wednesday.

## Precip Image: 4 PM CT



Wind Speed:  
7 PM CT



High Temps  
Wednesday

