

# Houston Pilots Forecast Package

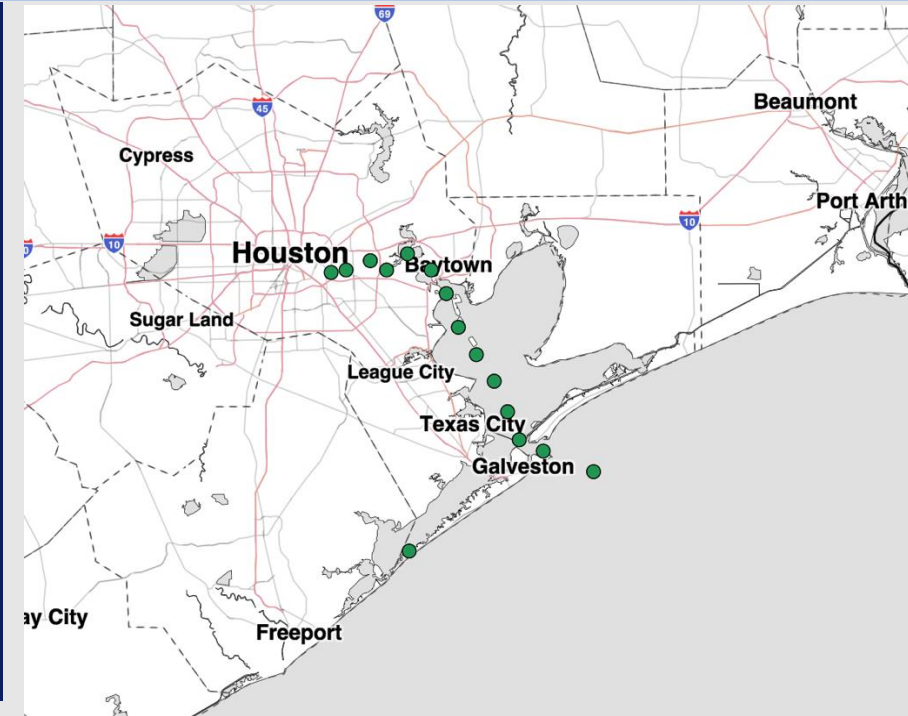


Updated: 11:20 PM CT  
Saturday, May 9, 2026

Forecaster: Daniel Murphy

## Weather Headlines

- A few strong storms with wind gusts up to 45kts possible over the next 72 hours.
- Daily rain chances are expected through Monday.
- No fog concerns over the next 72 hours.



Current Radar: 11:18 PM CT

As always, please do not hesitate to reach out to us with any forecast questions at [\(317\)-560-8122](tel:317-560-8122). Press 1 for forecast questions.

You can also access real-time forecast updates and 24/7 meteorological chat assistance on your [Clarity](#) app.



# Houston Pilots Tropical Update



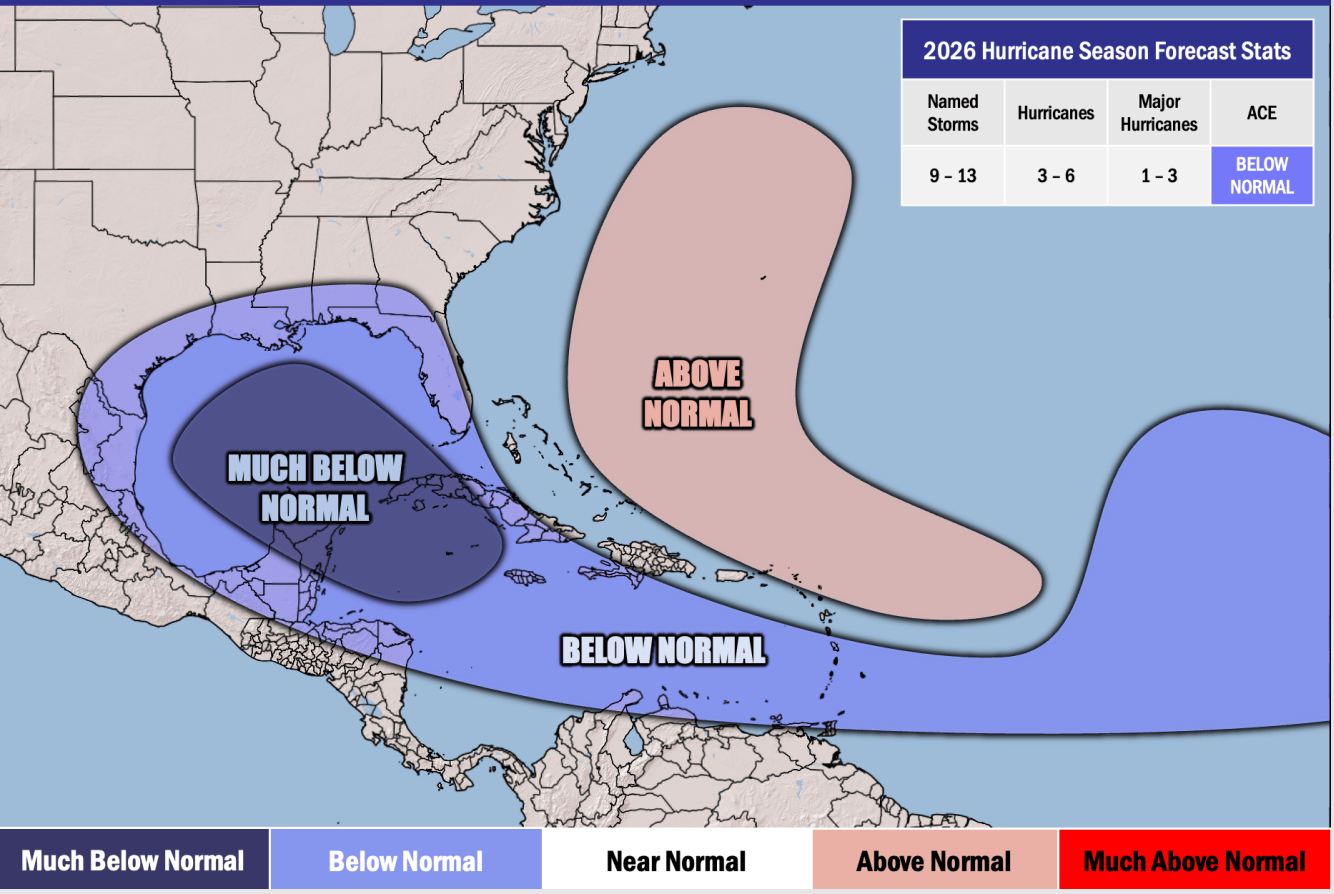
## Seasonal Hurricane Outlook

### 2026 Hurricane Season Outlook



Updated: 4/9/26

Forecaster: Walts



Graphic to the left represents our favored seasonal outlook for the 2026 Hurricane Season. Conditions expected to be less favorable for tropical development within the Gulf this season.

No notable tropical development is expected over the next 7 days.

# Houston Pilots Visibility Chart (miles)



## Forecast Confidence



Visibility	Sat 12 am	Sat 1 am	Sat 2 am	Sat 3 am	Sat 4 am	Sat 5 am	Sat 6 am	Sat 7 am	Sat 8 am	Sat 9 am	Sat 10 am	Sat 11 am	Sat 12 pm	Sat 1 pm	Sat 2 pm	Sat 3 pm	Sat 4 pm	Sat 5 pm	Sat 6 pm	Sat 7 pm	Sat 8 pm	Sat 9 pm	Sat 10 pm	Sat 11 pm
Houston Pilots N - 610 Bridge	3.9	3.9	3.9	3.9	3.9	2.9	1.1	0.8	1.6	1.1	3.9	3.9	4.9	4.9	4.9	4.9	5.9	4.9	4.9	4.9	4.9	4.9	5.9	4.9
Houston Pilots M - Kinder 1	3.9	3.9	3.9	3.9	3.9	2.9	1.1	0.8	1.6	1.1	3.9	3.9	4.9	4.9	4.9	4.9	5.9	4.9	4.9	4.9	4.9	4.9	4.9	4.9
Houston Pilots L - Greens Bayou	3.9	3.9	3.9	3.9	3.9	2.9	2.9	0.8	1.6	1.1	3.9	3.9	4.9	4.9	4.9	4.9	5.9	4.9	4.9	4.9	4.9	4.9	4.9	4.9
Houston Pilots K - Shell Crude	3.9	3.9	3.9	3.9	3.9	2.9	2.9	0.8	1.6	1.1	3.9	3.9	4.9	4.9	4.9	4.9	5.9	4.9	4.9	4.9	4.9	4.9	4.9	4.9
Houston Pilots J - Lynchburg Ferries	3.9	3.9	3.9	3.9	3.9	2.9	2.9	1.1	2.5	2.5	3.9	3.9	4.9	4.9	4.9	4.9	5.9	4.9	4.9	4.9	4.9	4.9	5.9	4.9
Houston Pilots I - Exxon 3	3.9	3.9	3.9	3.9	3.9	2.9	3.9	2.5	2.5	2.5	3.9	3.9	4.9	4.9	4.9	4.9	5.9	4.9	4.9	4.9	4.9	4.9	4.9	4.9
Houston Pilots H - Morgans Point	3.9	3.9	3.9	3.9	3.9	2.9	3.9	2.9	2.9	2.9	3.9	3.9	4.9	4.9	4.9	4.9	5.9	4.9	4.9	4.9	4.9	4.9	4.9	4.9
Houston Pilots G - 75/76	4.9	3.9	3.9	3.9	3.9	3.9	3.9	3.9	2.9	2.5	3.9	3.9	4.9	5.9	6.9	6.9	5.9	4.9	3.9	3.9	4.9	4.9	4.9	4.9
Houston Pilots F - 63/64	4.9	4.9	3.9	3.9	3.9	3.9	3.9	3.9	2.9	2.5	3.9	3.9	4.9	5.9	6.9	6.9	5.9	4.9	3.9	3.9	4.9	4.9	4.9	4.9
Houston Pilots E - 51/52	4.9	4.9	3.9	3.9	3.9	3.9	3.9	3.9	2.9	2.5	3.9	4.9	4.9	5.9	6.9	6.9	5.9	3.9	3.9	3.9	4.9	4.9	4.9	4.9
Houston Pilots D - 37/38	4.9	4.9	3.9	3.9	3.9	3.9	3.9	3.9	2.9	2.5	3.9	4.9	4.9	5.9	6.9	6.9	5.9	3.9	3.9	3.9	4.9	4.9	4.9	4.9
Houston Pilots C - 25/26	4.9	4.9	3.9	3.9	3.9	3.9	3.9	3.9	2.9	2.5	3.9	4.9	5.9	5.9	6.9	6.9	5.9	3.9	3.9	3.9	4.9	4.9	4.9	4.9
Houston Pilots B - 11/12	4.9	4.9	4.9	4.9	3.9	3.9	3.9	3.9	2.9	2.5	3.9	4.9	4.9	5.9	6.9	6.9	4.9	3.9	3.9	3.9	4.9	4.9	4.9	4.9
Houston Pilots A - 1 & 2 Bravo	4.9	4.9	3.9	4.9	3.9	3.9	3.9	3.9	2.9	2.5	3.9	3.9	4.9	4.9	6.9	6.9	4.9	3.9	3.9	3.9	4.9	4.9	4.9	4.9

**NOTE: This is automated data that may/may not agree with the official BAM thinking that's found on the daily slides or special visibility report slides. This data should be used as a guide only**

# Houston Pilots Wind Chart



**Sustained Wind 10 Knots**

**Gusts 15 Knots**

**Wind from the SE**

**Example**

10  
15  
↙

Wind	Sat 12 am	Sat 1 am	Sat 2 am	Sat 3 am	Sat 4 am	Sat 5 am	Sat 6 am	Sat 7 am	Sat 8 am	Sat 9 am	Sat 10 am	Sat 11 am	Sat 12 pm	Sat 1 pm	Sat 2 pm	Sat 3 pm	Sat 4 pm	Sat 5 pm	Sat 6 pm	Sat 7 pm	Sat 8 pm	Sat 9 pm	Sat 10 pm	Sat 11 pm
Houston Pilots N - 610 Bridge	3 8 ↖	3 8 ↖	3 7 ↖	2 6 ↖	2 6 ↖	1 5 ↖	2 5 ↖	2 5 ↖	2 5 ↖	2 6 ↖	2 5 ↖	2 6 ↖	3 7 ↖	3 7 ↖	3 8 ↖	3 8 ↖	5 9 ↖	5 9 ↖	5 9 ↖	6 10 ↖	5 9 ↖	5 8 ↖	3 8 ↖	3 7 ↖
Houston Pilots M - Kinder 1	3 8 ↖	3 8 ↖	3 7 ↖	2 6 ↖	2 6 ↖	2 5 ↖	2 5 ↖	2 5 ↖	2 5 ↖	2 6 ↖	2 5 ↖	2 6 ↖	3 7 ↖	3 7 ↖	3 8 ↖	3 8 ↖	5 9 ↖	5 9 ↖	5 9 ↖	6 10 ↖	5 9 ↖	5 8 ↖	3 8 ↖	3 7 ↖
Houston Pilots L - Greens Bayou	5 9 ↖	3 8 ↖	3 7 ↖	2 6 ↖	2 5 ↖	2 5 ↖	2 5 ↖	2 5 ↖	2 5 ↖	2 5 ↖	2 6 ↖	2 6 ↖	3 7 ↖	3 7 ↖	3 7 ↖	3 7 ↖	5 8 ↖	5 9 ↖	5 9 ↖	6 10 ↖	5 9 ↖	5 8 ↖	3 8 ↖	3 6 ↖
Houston Pilots K - Shell Crude	5 9 ↖	3 8 ↖	3 8 ↖	2 6 ↖	2 5 ↖	2 5 ↖	2 5 ↖	2 5 ↖	2 5 ↖	2 6 ↖	2 5 ↖	2 6 ↖	3 7 ↖	3 7 ↖	3 8 ↖	5 8 ↖	5 9 ↖	5 9 ↖	6 10 ↖	6 10 ↖	5 8 ↖	5 7 ↖	3 7 ↖	3 7 ↖
Houston Pilots J - Lynchburg Ferries	3 8 ↖	3 7 ↖	2 7 ↖	2 6 ↖	2 5 ↖	1 5 ↖	1 5 ↖	1 5 ↖	2 5 ↖	2 5 ↖	2 6 ↖	2 6 ↖	3 7 ↖	3 7 ↖	3 8 ↖	3 8 ↖	3 9 ↖	5 9 ↖	5 9 ↖	6 10 ↖	5 10 ↖	5 8 ↖	3 7 ↖	3 6 ↖
Houston Pilots I - Exxon 3	7 12 ↖	6 9 ↖	6 9 ↖	5 8 ↖	5 7 ↖	3 6 ↖	3 6 ↖	3 6 ↖	3 6 ↖	3 6 ↖	3 6 ↖	3 6 ↖	3 7 ↖	3 8 ↖	5 8 ↖	5 9 ↖	6 10 ↖	7 12 ↖	7 12 ↖	8 13 ↖	8 13 ↖	7 10 ↖	6 9 ↖	6 8 ↖
Houston Pilots H - Morgans Point	7 10 ↖	6 9 ↖	6 9 ↖	5 8 ↖	3 7 ↖	3 6 ↖	3 6 ↖	3 6 ↖	3 6 ↖	3 6 ↖	3 6 ↖	3 6 ↖	3 7 ↖	3 8 ↖	5 9 ↖	5 9 ↖	6 10 ↖	7 12 ↖	8 13 ↖	8 13 ↖	8 13 ↖	7 10 ↖	6 9 ↖	6 8 ↖
Houston Pilots G - 75/76	8 13 ↖	8 12 ↖	7 12 ↖	6 9 ↖	5 8 ↖	5 7 ↖	5 7 ↖	5 7 ↖	5 7 ↖	5 7 ↖	3 6 ↖	5 6 ↖	5 6 ↖	5 6 ↖	5 6 ↖	6 9 ↖	7 13 ↖	8 14 ↖	8 15 ↖	9 15 ↖	9 14 ↖	8 12 ↖	7 10 ↖	7 9 ↖
Houston Pilots F - 63/64	8 13 ↖	8 12 ↖	7 12 ↖	6 9 ↖	5 8 ↖	5 7 ↖	5 7 ↖	5 7 ↖	5 7 ↖	5 7 ↖	3 6 ↖	5 6 ↖	5 6 ↖	5 6 ↖	5 6 ↖	6 9 ↖	7 13 ↖	7 14 ↖	8 14 ↖	9 14 ↖	9 13 ↖	7 12 ↖	7 9 ↖	6 9 ↖
Houston Pilots E - 51/52	8 12 ↖	8 12 ↖	7 12 ↖	6 9 ↖	5 9 ↖	5 7 ↖	5 7 ↖	5 7 ↖	5 7 ↖	5 7 ↖	5 7 ↖	5 8 ↖	5 9 ↖	5 9 ↖	6 9 ↖	6 10 ↖	7 12 ↖	7 13 ↖	8 14 ↖	8 13 ↖	8 13 ↖	7 12 ↖	7 10 ↖	6 9 ↖
Houston Pilots D - 37/38	8 13 ↖	8 12 ↖	7 12 ↖	6 10 ↖	6 9 ↖	5 7 ↖	5 7 ↖	5 7 ↖	5 7 ↖	5 7 ↖	5 8 ↖	5 8 ↖	6 9 ↖	6 9 ↖	6 9 ↖	6 10 ↖	7 12 ↖	7 13 ↖	8 13 ↖	8 13 ↖	8 13 ↖	7 10 ↖	7 10 ↖	6 9 ↖
Houston Pilots C - 25/26	7 12 ↖	7 12 ↖	7 10 ↖	6 9 ↖	5 9 ↖	5 7 ↖	5 7 ↖	5 7 ↖	5 7 ↖	5 7 ↖	5 8 ↖	5 8 ↖	6 9 ↖	6 9 ↖	6 9 ↖	6 10 ↖	7 12 ↖	7 13 ↖	8 13 ↖	8 13 ↖	8 12 ↖	7 10 ↖	6 9 ↖	6 9 ↖
Houston Pilots B - 11/12	7 12 ↖	6 12 ↖	6 10 ↖	5 9 ↖	5 9 ↖	3 7 ↖	3 7 ↖	3 7 ↖	3 7 ↖	3 7 ↖	5 8 ↖	5 8 ↖	6 9 ↖	6 9 ↖	6 10 ↖	7 10 ↖	7 12 ↖	7 12 ↖	7 12 ↖	7 12 ↖	7 12 ↖	6 10 ↖	6 9 ↖	6 9 ↖
Houston Pilots A - 1 & 2 Bravo	8 14 ↖	8 13 ↖	8 12 ↖	7 10 ↖	6 9 ↖	6 8 ↖	5 8 ↖	5 8 ↖	5 8 ↖	5 8 ↖	5 8 ↖	5 8 ↖	6 9 ↖	6 10 ↖	6 10 ↖	6 10 ↖	6 10 ↖	7 12 ↖	7 12 ↖	8 12 ↖	8 12 ↖	7 12 ↖	7 12 ↖	7 10 ↖

**NOTE: This is automated data that may/may not agree with the official BAM thinking that's found on the daily slides. This data should be used as a guide only.**

# Houston Pilots: SAT. 5/9/2026



## Forecast Discussion

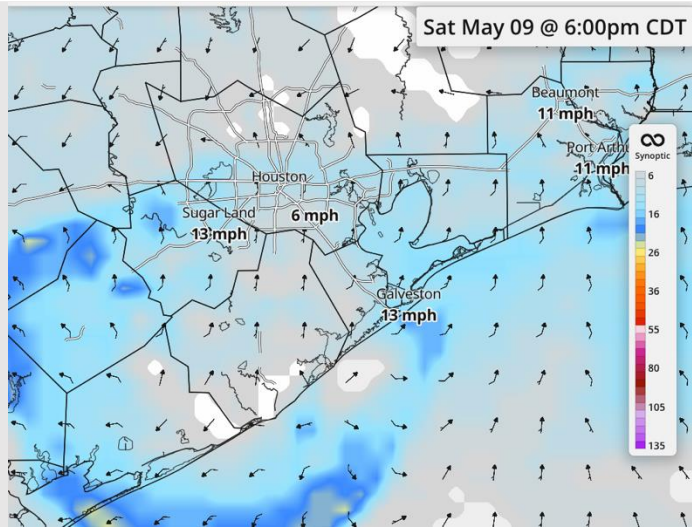
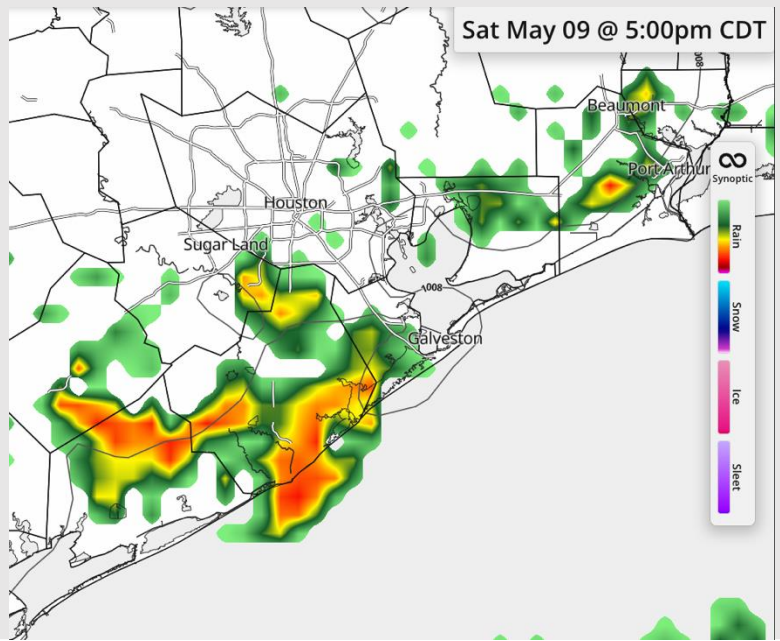
**Precip:** A few lingering scattered storms possible through 12PM. Scattered strong storms possible this afternoon from 4pm to 9pm with potential for wind gusts up to 45kts and lightning.

**Wind:** Winds out of the SE, becoming more variable at 6AM. Winds back out of the SSE at 3 PM. **N of Morgan's Point:** Winds of 4 – 9 kts. **S of Morgan's Point:** Winds of 6 – 11 kts.

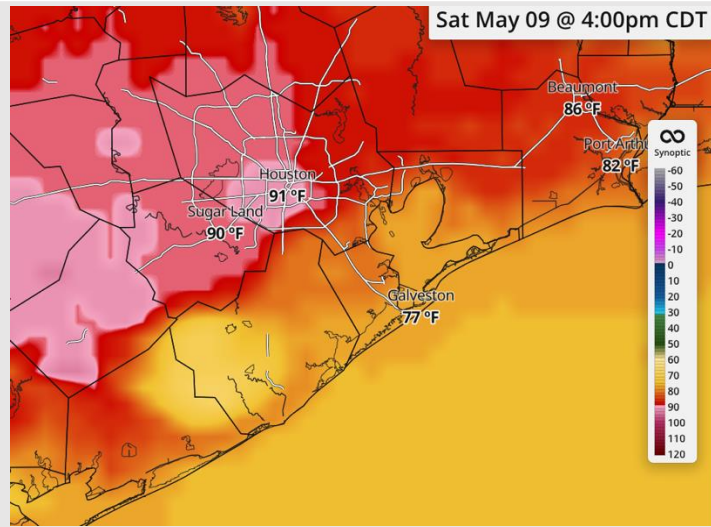
**High Temps:** **N of Morgan's Point:** Low 90s F. **S of Morgan's Point:** High 70s F.

**Visibility:** No visibility concerns today.

## Precip Image: 5 PM CT



**Wind Speed:  
6 PM CT**



**High Temps  
Today**

# Houston Pilots: SUN. 5/10/2026



## Forecast Discussion

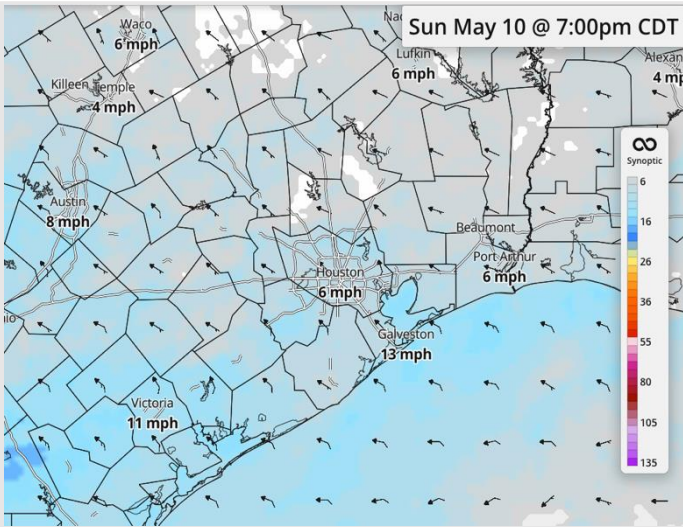
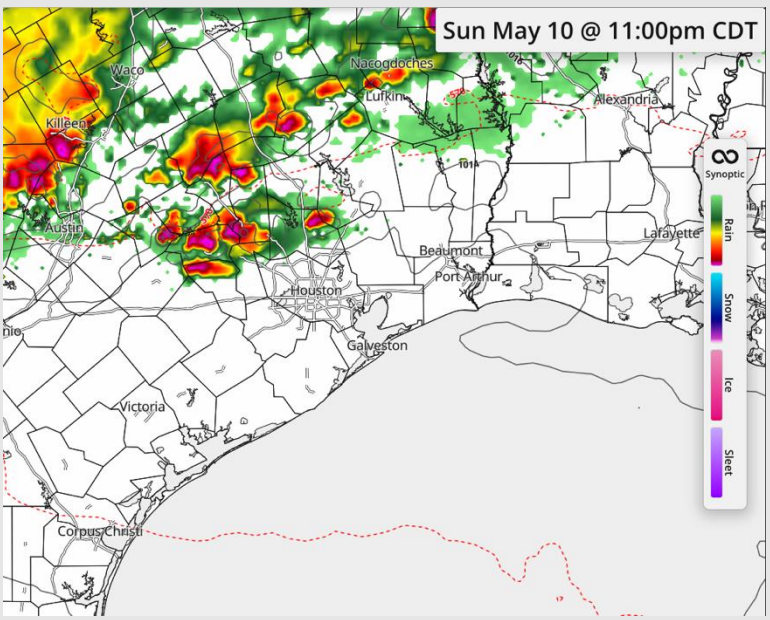
**Precip:** A few scattered storms possible after 10pm bringing lightning and **wind gusts up to 45kts possible in thunderstorms.**

**Wind:** Winds out of the SE, becoming more variable at 4AM. Winds back out of the E at 11 AM. **N of Morgan's Point:** Winds of 4 – 9 kts. **S of Morgan's Point:** Winds of 9 – 14 kts.

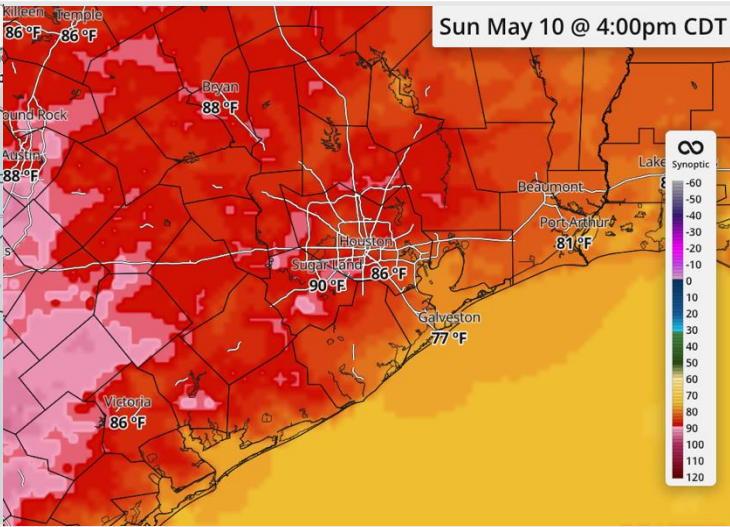
**High Temps:** **N of Morgan's Point:** Low 80s F. **S of Morgan's Point:** High 70s F.

**Visibility:** No visibility concerns.

## Precip Image: 11 PM CT



**Wind Speed:**  
7 PM CT



**High Temps**  
**Sunday**

# Houston Pilots: MON. 5/11/2026



## Forecast Discussion

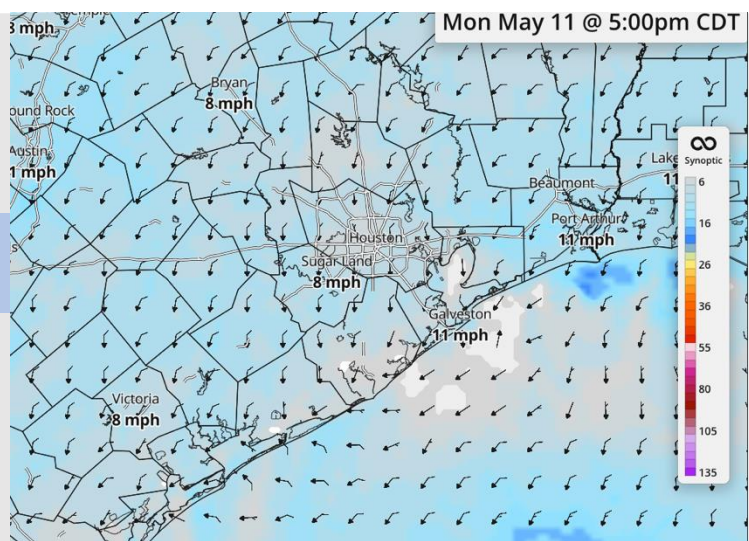
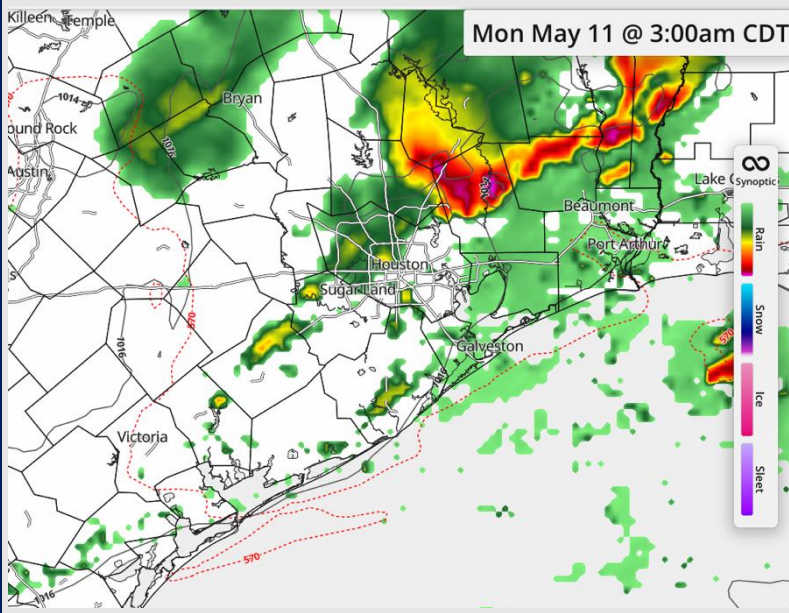
**Precip:** Scattered storms expected from 12am to 4am with lightning and **wind gusts up to 45kts.** Scattered showers from 7pm - 10pm

**Wind:** Winds out of the N becoming more variable at 6am then back out of the NNE. **N of Morgan's Point:** Winds of 5 - 10 kts. **S of Morgan's Point:** Winds of 10 - 15 kts.

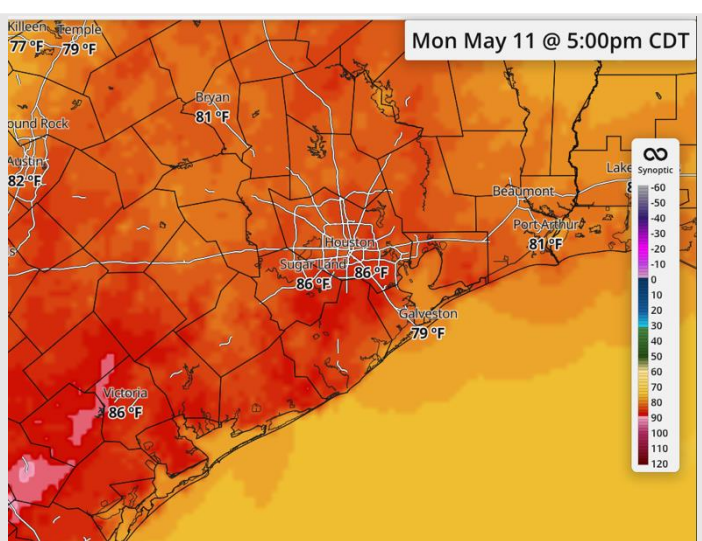
**High Temps:** **N of Morgan's Point:** Mid 80s F. **S of Morgan's Point:** Upper 70s F.

**Visibility:** No visibility concerns for Monday.

## Precip Image: 3 AM CT

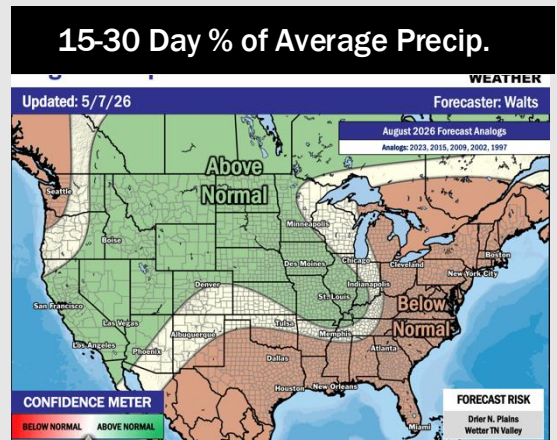
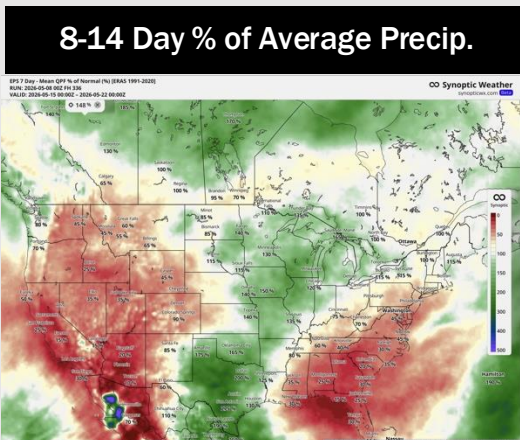
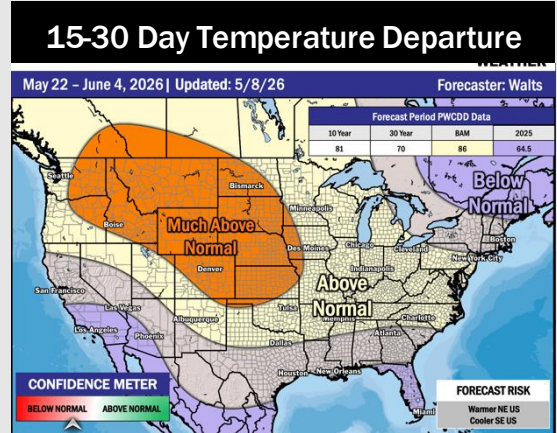
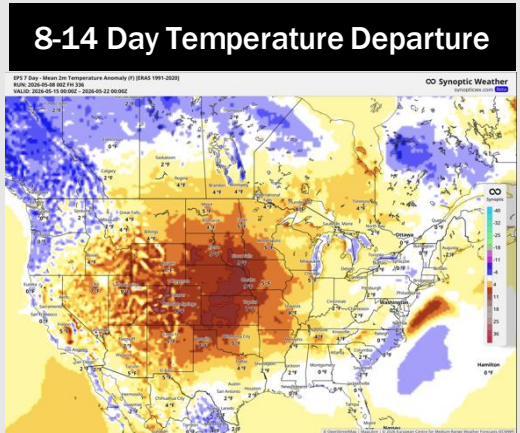
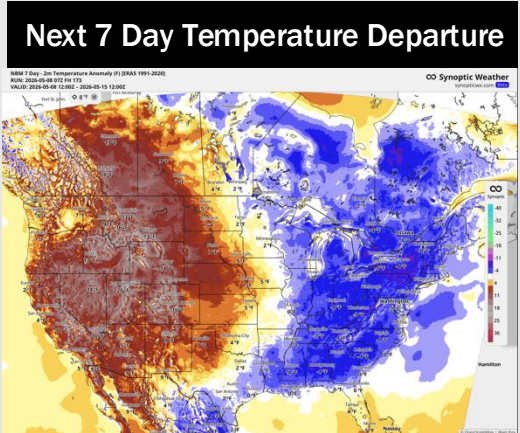


**Wind Speed:  
5 PM CT**



**High Temps  
Monday**

# Houston Pilots: 5/9/2026



- Below normal temps are favored over the next 7 days with daily rain chances most days through early next week.
- Near normal temperatures and above normal rain chances in the Week 2 period.
- Near normal temperatures and below normal rainfall expected through the end of June.