

Houston Pilots Forecast Package

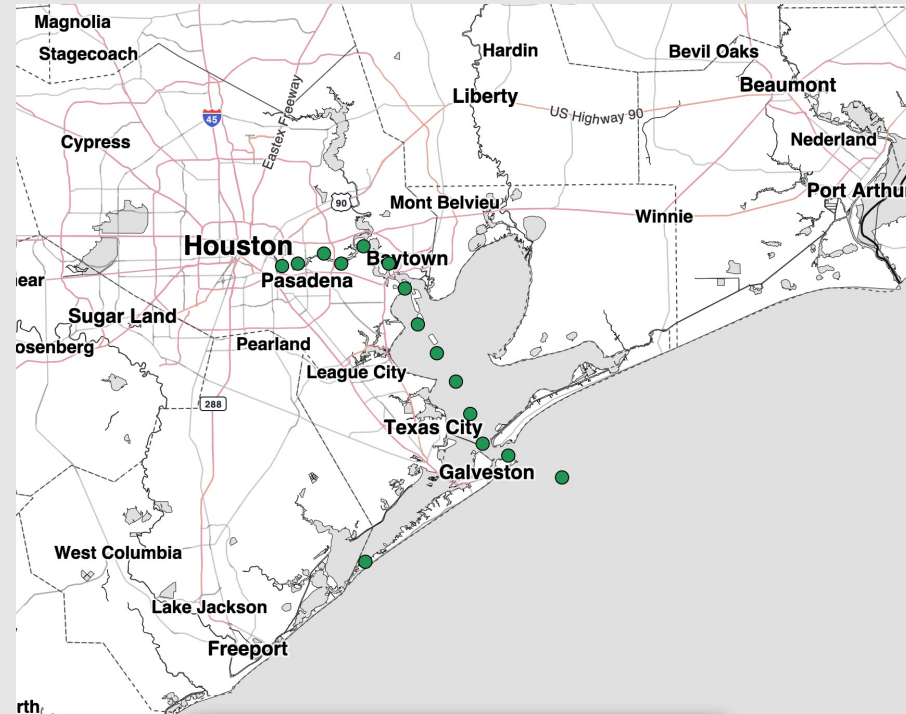


Updated: 2:20 PM CT
Thursday, May 7, 2026

Forecaster: Sam Lang

Weather Headlines

- Scattered light rain likely Friday morning, with stronger storms possible Saturday morning.
- A few wind gusts up to 25 kts Friday night.
- No fog concerns over the next 72 hours.



Current Radar: 2:06 PM CT

As always, please do not hesitate to reach out to us with any forecast questions at [\(317\)-560-8122](tel:317-560-8122). Press 1 for forecast questions.



You can also access real-time forecast updates and 24/7 meteorological chat assistance on your [Clarity](#) app.

Houston Pilots Tropical Update



Seasonal Hurricane Outlook

2026 Hurricane Season Outlook



Updated: 4/9/26

Forecaster: Waits



2026 Hurricane Season Forecast Stats			
Named Storms	Hurricanes	Major Hurricanes	ACE
9 - 13	3 - 6	1 - 3	BELOW NORMAL

Much Below Normal
Below Normal
Near Normal
Above Normal
Much Above Normal

Graphic to the left represents our favored seasonal outlook for the 2026 Hurricane Season. Conditions expected to be less favorable for tropical development within the Gulf this season.

No notable tropical development is expected over the next 7 days.

Houston Pilots Visibility Chart (miles)



Forecast Confidence



Visibility	Thu 4 pm	Thu 5 pm	Thu 6 pm	Thu 7 pm	Thu 8 pm	Thu 9 pm	Thu 10 pm	Thu 11 pm	Fri 12 am	Fri 1 am	Fri 2 am	Fri 3 am	Fri 4 am	Fri 5 am	Fri 6 am	Fri 7 am	Fri 8 am	Fri 9 am	Fri 10 am	Fri 11 am	Fri 12 pm	Fri 1 pm	Fri 2 pm	Fri 3 pm
Houston Pilots N - 610 Bridge	10	10	10	10	10	10	10	10	10	10	10	10	10	10	10	10	9	5.9	5.9	4.9	5.9	6.9	6.9	7.9
Houston Pilots M - Kinder 1	10	10	10	10	10	10	10	10	10	10	10	10	10	10	10	10	9	5.9	5.9	4.9	5.9	6.9	6.9	7.9
Houston Pilots L - Greens Bayou	10	10	10	10	10	10	10	10	10	10	10	10	10	10	10	10	9	5.9	4.9	4.9	5.9	6.9	6.9	7.9
Houston Pilots K - Shell Crude	10	10	10	10	10	10	10	10	10	10	10	10	10	10	10	10	9	5.9	4.9	4.9	5.9	5.9	6.9	7.9
Houston Pilots J - Lynchburg Ferries	10	10	10	10	10	10	10	10	10	10	10	10	10	10	10	10	7.9	4.9	4.9	4.9	5.9	5.9	6.9	7.9
Houston Pilots I - Exxon 3	10	10	10	10	10	10	10	10	10	10	10	10	10	10	10	10	9	5.9	4.9	4.9	5.9	5.9	5.9	7.9
Houston Pilots H - Morgans Point	10	10	10	10	10	10	10	10	10	10	10	10	10	10	10	10	9	5.9	4.9	4.9	5.9	5.9	5.9	7.9
Houston Pilots G - 75/76	10	10	10	10	10	10	10	10	9	9	9	10	10	10	10	10	10	4.9	3.9	2.9	3.9	2.9	3	4.9
Houston Pilots F - 63/64	10	10	10	10	10	10	10	10	9	9	6.9	10	10	10	10	10	10	4.9	3.9	2.9	2.9	2.9	3	4.9
Houston Pilots E - 51/52	10	9	9	6.9	9	9	7.9	9	7.9	7.9	6.9	10	10	10	10	10	10	3.9	2.9	2.9	2.9	2.9	3	3.9
Houston Pilots D - 37/38	10	9	6.9	6.9	7.9	9	7.9	9	7.9	7.9	6.9	10	10	10	10	10	10	3.9	2.9	2.5	2.9	2.9	3	3.9
Houston Pilots C - 25/26	10	7.9	6.9	6.9	7.9	9	7.9	9	7.9	6.9	6.9	10	10	10	10	10	10	3.9	2.9	2.5	2.9	2.9	3	3.9
Houston Pilots B - 11/12	9	7.9	6.9	6.9	7.9	9	7.9	6.9	6.9	6.9	5.9	10	10	10	10	10	10	3.9	2.9	2.5	2.9	2.9	3	3.9
Houston Pilots A - 1 & 2 Bravo	3.9	3.9	3.9	3.9	3.9	4.9	5.9	5.9	5.9	5.9	4.9	6.9	10	7.9	10	7.9	7.9	2.9	2.9	2.5	2.9	2.9	3	3.9

NOTE: This is automated data that may/may not agree with the official BAM thinking that's found on the daily slides or special visibility report slides. This data should be used as a guide only

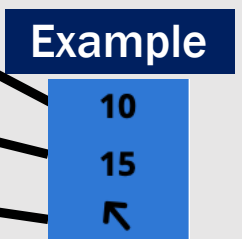
Houston Pilots Wind Chart



Forecast Confidence



Sustained Wind 10 Knots
Gusts 15 Knots
Wind from the SE



Wind	Thu 4 pm	Thu 5 pm	Thu 6 pm	Thu 7 pm	Thu 8 pm	Thu 9 pm	Thu 10 pm	Thu 11 pm	Fri 12 am	Fri 1 am	Fri 2 am	Fri 3 am	Fri 4 am	Fri 5 am	Fri 6 am	Fri 7 am	Fri 8 am	Fri 9 am	Fri 10 am	Fri 11 am	Fri 12 pm	Fri 1 pm	Fri 2 pm	Fri 3 pm
Houston Pilots N - 610 Bridge	8 16 ↙	8 16 ↙	7 15 ↙	7 15 ↙	7 13 ↙	6 10 ↙	5 10 ↙	5 9 ↙	5 9 ↙	5 9 ↙	5 9 ↙	3 9 ↙	5 9 ↙	5 10 ↙	6 12 ↙	6 13 ↙	7 14 ↙	6 13 ↙	6 12 ↙	6 13 ↙	7 13 ↙	7 14 ↙	7 13 ↙	7 14 ↙
Houston Pilots M - Kinder 1	8 16 ↙	8 16 ↙	7 15 ↙	7 15 ↙	7 13 ↙	6 10 ↙	5 10 ↙	5 9 ↙	5 9 ↙	5 10 ↙	5 9 ↙	5 9 ↙	5 9 ↙	5 10 ↙	6 12 ↙	6 13 ↙	7 14 ↙	6 13 ↙	6 12 ↙	6 13 ↙	7 13 ↙	7 14 ↙	7 14 ↙	7 14 ↙
Houston Pilots L - Greens Bayou	8 16 ↙	8 15 ↙	7 15 ↙	7 15 ↙	6 13 ↙	6 12 ↙	5 10 ↙	5 9 ↙	5 10 ↙	5 9 ↙	5 9 ↙	5 9 ↙	5 9 ↙	5 10 ↙	6 12 ↙	6 13 ↙	7 14 ↙	6 13 ↙	6 12 ↙	6 13 ↙	7 13 ↙	7 14 ↙	7 13 ↙	7 14 ↙
Houston Pilots K - Shell Crude	8 16 ↙	8 15 ↙	8 15 ↙	7 14 ↙	7 13 ↙	6 10 ↙	5 9 ↙	5 9 ↙	5 10 ↙	5 10 ↙	5 9 ↙	5 9 ↙	5 9 ↙	5 12 ↙	6 12 ↙	6 13 ↙	7 14 ↙	7 13 ↙	6 12 ↙	6 12 ↙	7 13 ↙	7 14 ↙	7 14 ↙	7 14 ↙
Houston Pilots J - Lynchburg Ferries	8 16 ↙	8 15 ↙	7 15 ↙	7 14 ↙	6 13 ↙	5 10 ↙	5 10 ↙	5 9 ↙	5 9 ↙	5 9 ↙	5 9 ↙	3 9 ↙	5 9 ↙	5 10 ↙	5 12 ↙	6 13 ↙	7 13 ↙	6 13 ↙	6 12 ↙	6 12 ↙	7 13 ↙	7 13 ↙	7 13 ↙	7 14 ↙
Houston Pilots I - Exxon 3	9 17 ↙	9 17 ↙	9 16 ↙	9 15 ↙	9 15 ↙	8 13 ↙	7 12 ↙	7 12 ↙	8 13 ↙	8 13 ↙	8 12 ↙	7 12 ↙	8 12 ↙	8 13 ↙	9 13 ↙	9 15 ↙	10 15 ↙	9 14 ↙	8 13 ↙	8 13 ↙	8 14 ↙	8 14 ↙	8 15 ↙	8 15 ↙
Houston Pilots H - Morgans Point	9 17 ↙	9 17 ↙	9 16 ↙	9 16 ↙	9 14 ↙	8 13 ↙	7 12 ↙	7 12 ↙	8 13 ↙	8 13 ↙	8 13 ↙	8 13 ↙	8 13 ↙	9 14 ↙	9 14 ↙	9 15 ↙	10 15 ↙	9 15 ↙	8 13 ↙	8 13 ↙	8 14 ↙	8 15 ↙	9 15 ↙	9 16 ↙
Houston Pilots G - 75/76	10 18 ↙	10 18 ↙	10 18 ↙	10 17 ↙	10 16 ↙	9 15 ↙	9 14 ↙	9 14 ↙	9 14 ↙	10 15 ↙	10 15 ↙	10 15 ↙	9 14 ↙	10 15 ↙	10 16 ↙	12 17 ↙	13 18 ↙	12 17 ↙	10 16 ↙	9 15 ↙	9 16 ↙	9 16 ↙	9 17 ↙	9 17 ↙
Houston Pilots F - 63/64	10 18 ↙	10 18 ↙	10 17 ↙	10 17 ↙	10 15 ↙	9 14 ↙	9 13 ↙	9 14 ↙	9 14 ↙	10 15 ↙	10 15 ↙	10 15 ↙	10 14 ↙	10 15 ↙	12 16 ↙	12 17 ↙	13 18 ↙	12 17 ↙	10 16 ↙	10 16 ↙	10 17 ↙	10 17 ↙	10 17 ↙	10 18 ↙
Houston Pilots E - 51/52	10 18 ↙	10 17 ↙	10 17 ↙	10 16 ↙	10 15 ↙	9 14 ↙	9 15 ↙	9 14 ↙	10 15 ↙	10 15 ↙	12 16 ↙	10 15 ↙	10 15 ↙	10 15 ↙	12 17 ↙	12 18 ↙	13 18 ↙	13 17 ↙	12 17 ↙	12 17 ↙	12 17 ↙	12 18 ↙	12 18 ↙	12 18 ↙
Houston Pilots D - 37/38	12 18 ↙	10 17 ↙	10 17 ↙	10 16 ↙	10 15 ↙	10 15 ↙	10 15 ↙	10 15 ↙	10 16 ↙	10 16 ↙	12 16 ↙	12 16 ↙	10 15 ↙	10 15 ↙	12 17 ↙	13 18 ↙	13 18 ↙	13 17 ↙	12 17 ↙	12 18 ↙	12 18 ↙	12 18 ↙	12 18 ↙	12 18 ↙
Houston Pilots C - 25/26	12 18 ↙	10 17 ↙	10 17 ↙	10 16 ↙	10 15 ↙	10 15 ↙	10 15 ↙	10 15 ↙	10 16 ↙	10 16 ↙	12 16 ↙	10 15 ↙	10 15 ↙	10 15 ↙	12 17 ↙	13 18 ↙	13 18 ↙	12 17 ↙	12 18 ↙	12 18 ↙	12 18 ↙	12 18 ↙	12 18 ↙	12 18 ↙
Houston Pilots B - 11/12	12 18 ↙	12 17 ↙	12 17 ↙	10 16 ↙	10 15 ↙	10 16 ↙	10 16 ↙	9 15 ↙	9 16 ↙	10 16 ↙	10 16 ↙	10 16 ↙	10 15 ↙	10 16 ↙	10 16 ↙	12 17 ↙	12 17 ↙	12 16 ↙	10 16 ↙	12 17 ↙	12 17 ↙	12 18 ↙	12 18 ↙	12 18 ↙
Houston Pilots A - 1 & 2 Bravo	13 20 ↙	13 18 ↙	13 20 ↙	13 20 ↙	13 18 ↙	13 18 ↙	13 18 ↙	13 17 ↙	13 18 ↙	13 18 ↙	13 18 ↙	12 17 ↙	12 17 ↙	12 17 ↙	12 18 ↙	13 18 ↙	13 18 ↙	13 18 ↙	13 18 ↙	13 18 ↙	13 18 ↙	12 17 ↙	12 17 ↙	12 17 ↙

NOTE: This is automated data that may/may not agree with the official BAM thinking that's found on the daily slides. This data should be used as a guide only.

Houston Pilots: THU. 5/7/2026



Forecast Discussion

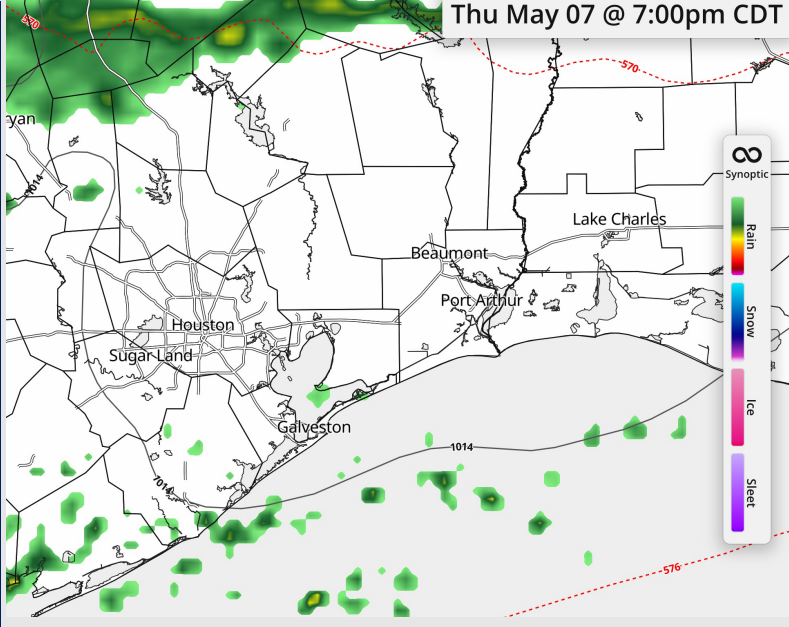
Precip: Isolated drizzle possible through 11PM (10%).

Wind: Winds out of the NE. **N of Morgan's Point:** Winds of 5 – 10 kts. **S of Morgan's Point:** Winds of 7 -12 kts.

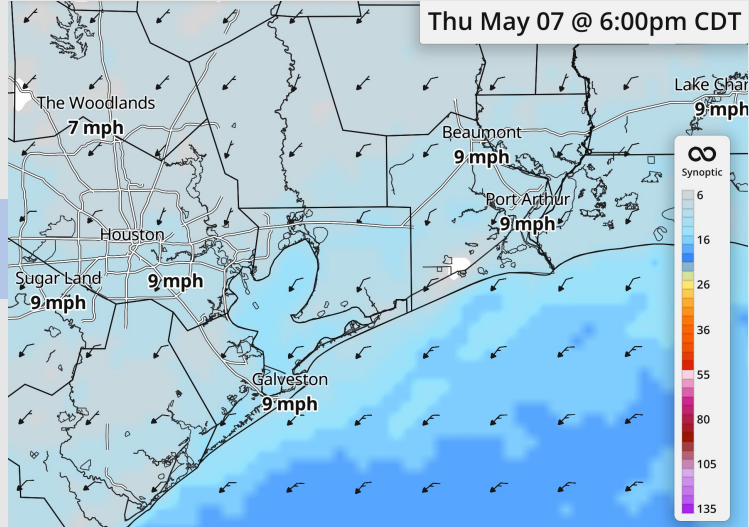
Low Temps: **N of Morgan's Point:** Low 70s F. **S of Morgan's Point:** Low 70s F.

Visibility: No visibility concerns for Thursday.

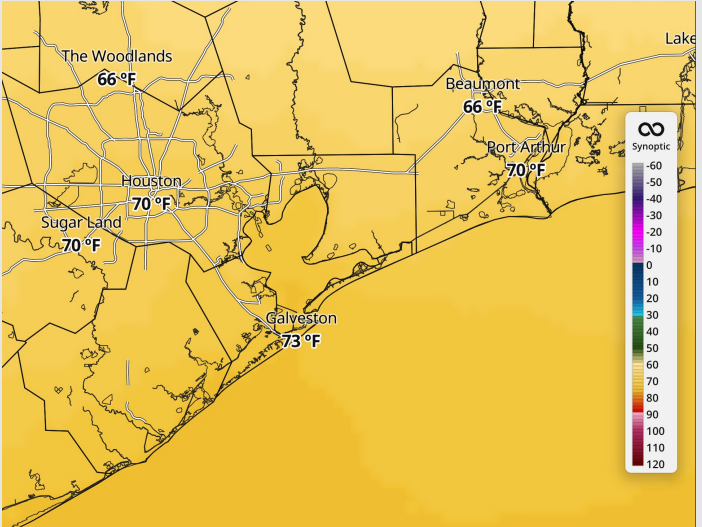
Precip Image: 7 PM CT



Wind Speed: 7 AM CT



Low Temps FRI AM



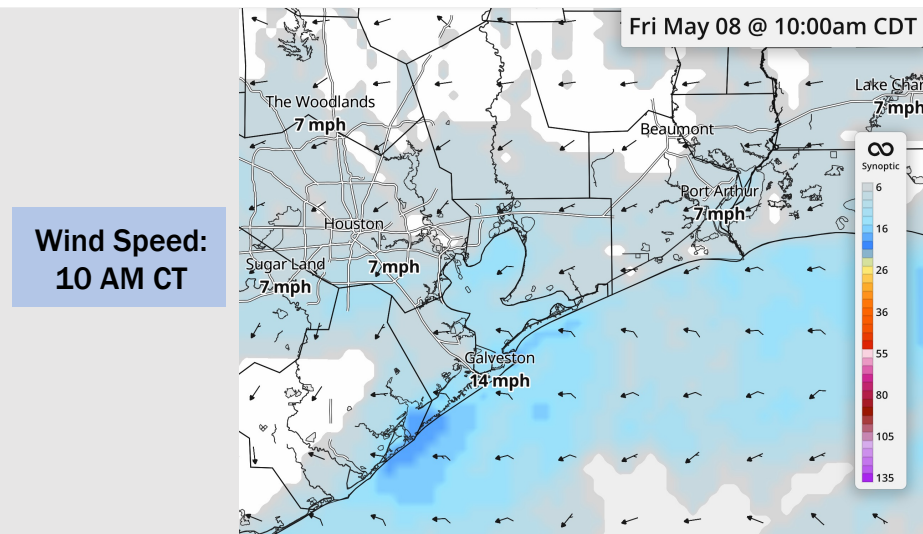
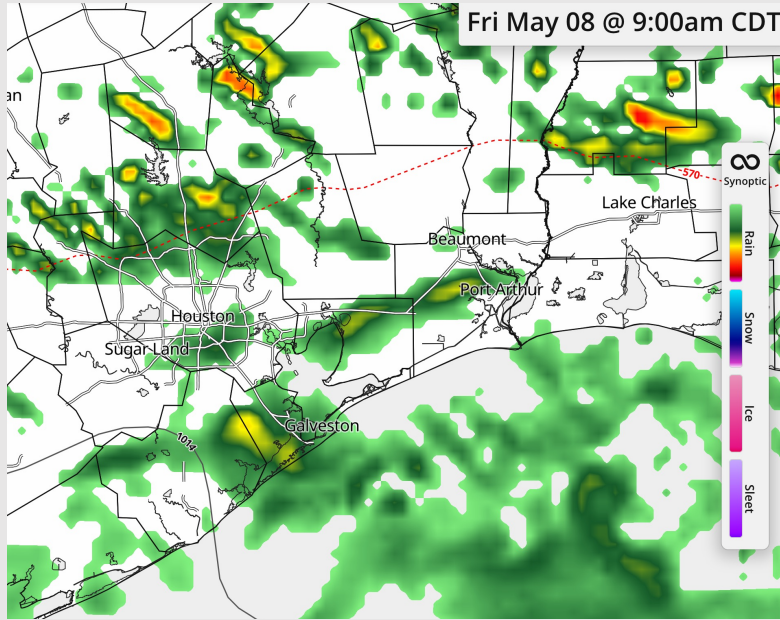
Houston Pilots: FRI. 5/8/2026



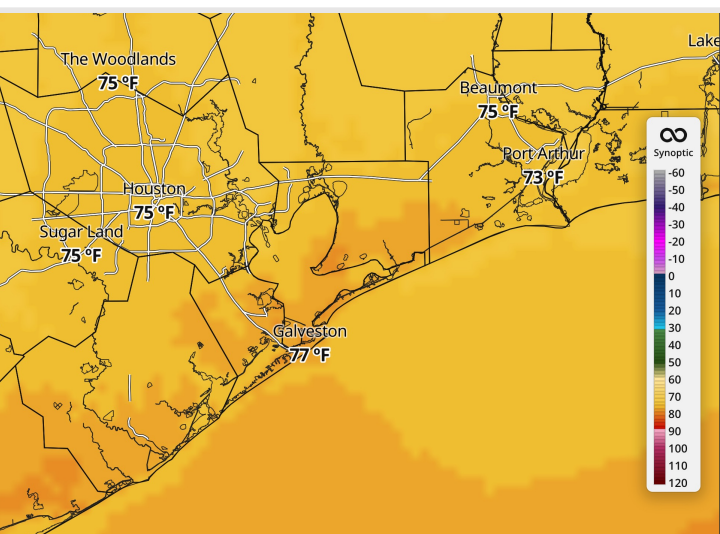
Forecast Discussion

- Precip:** Scattered light rain possible through 12PM.
- Wind:** Winds out of the NE, turning out of the E/SE by 11 AM. **N of Morgan's Point:** Winds of 5 – 8 kts. **S of Morgan's Point:** Winds of 7 – 12 kts. **Wind gusts up to 25 kts possible S of Morgans Point after 9 PM.**
- High Temps:** **N of Morgan's Point:** Mid 70s F. **S of Morgan's Point:** High 70s F.
- Visibility:** No visibility concerns Friday.

Precip Image: 9 PM CT



**Wind Speed:
10 AM CT**



**High Temps
Friday**

Houston Pilots: SAT. 5/9/2026



Forecast Discussion

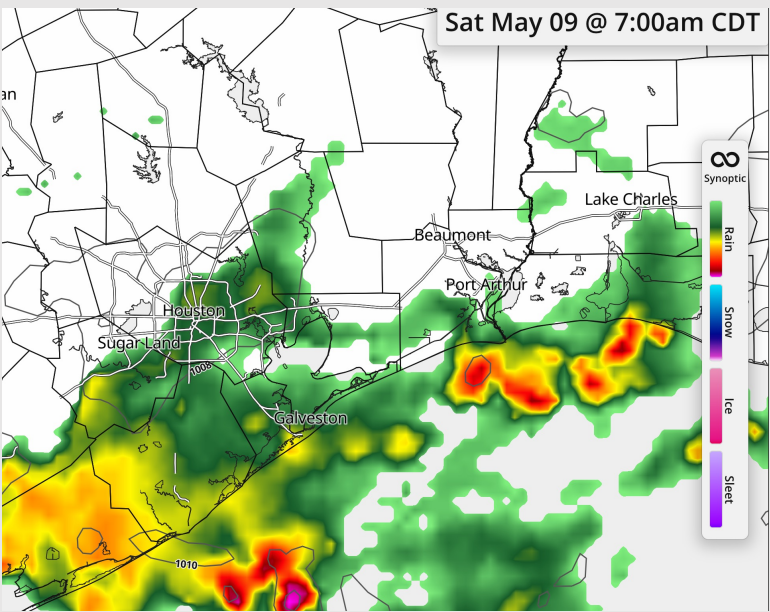
Precip: Widespread showers/storms from 2 – 7 AM, then an isolated shower possible until 9 AM. **Storms capable of producing gusts up to 35 kts and hail.**

Wind: Winds out of the SE, becoming more variable at 11AM. Winds back out of the SE at 5PM. **N of Morgan's Point:** Winds of 4 – 9 kts. **S of Morgan's Point:** Winds of 12 – 17 kts.

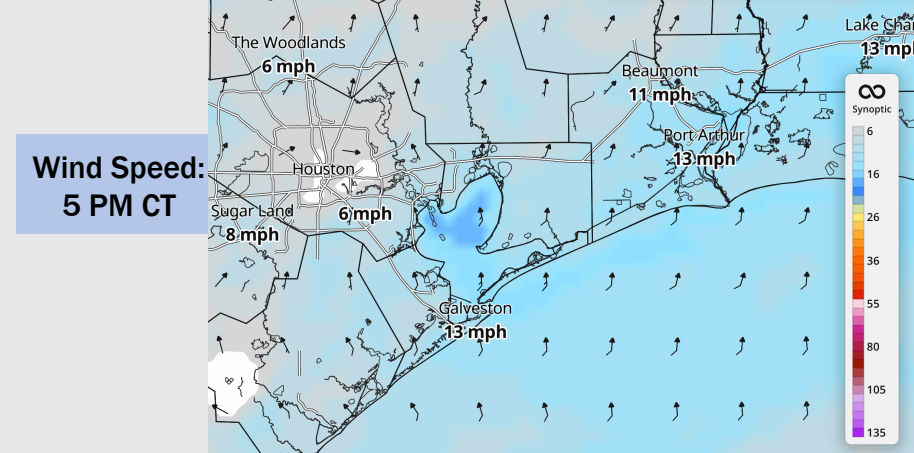
High Temps: **N of Morgan's Point:** High 80s F. **S of Morgan's Point:** Low 70s F.

Visibility: No fog concerns Saturday, though visibility could be limited under AM downpours.

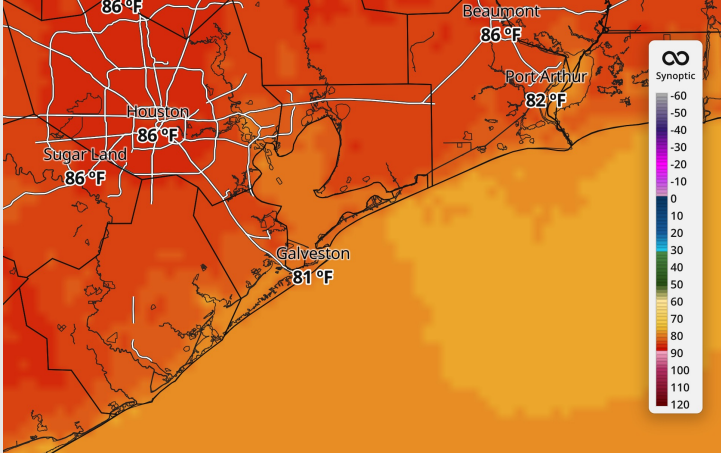
Precip Image: 7 AM CT



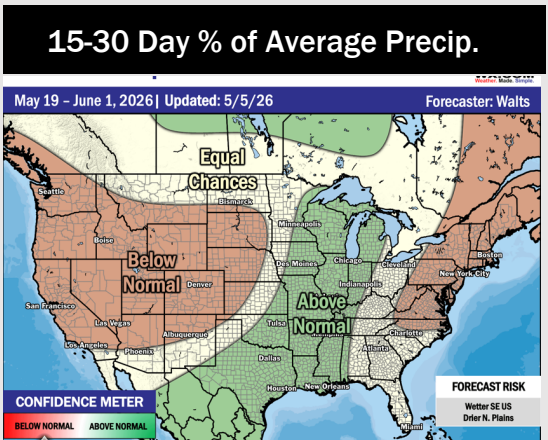
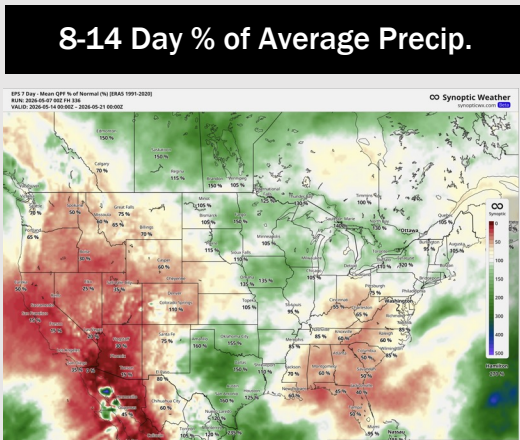
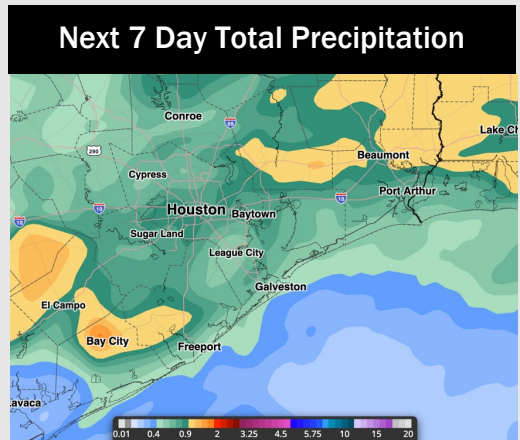
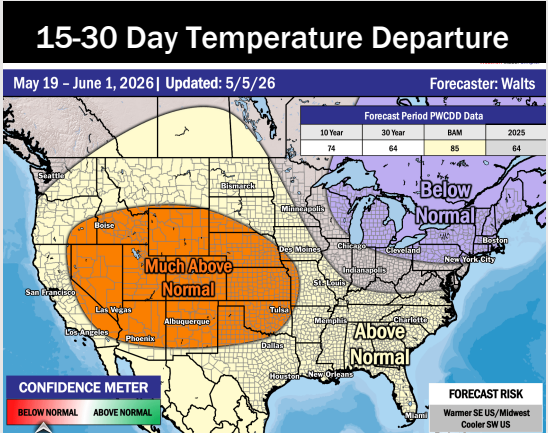
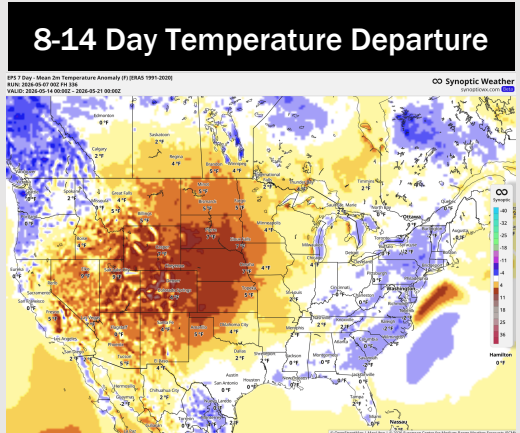
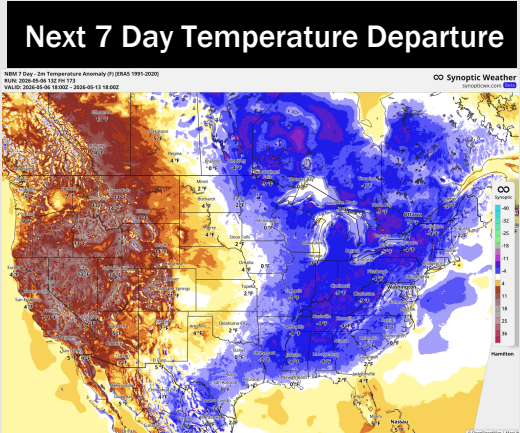
Wind Speed: 5 PM CT



High Temps Saturday



Houston Pilots: 5/7/2026



- Below normal temps are favored over the next 7 days with rain chances most days this week.
- Near normal temperatures and above normal rain chances in the Week 2 period.
- Above normal temperatures and above normal rainfall expected through the end of June.