

Houston Pilots Forecast Package



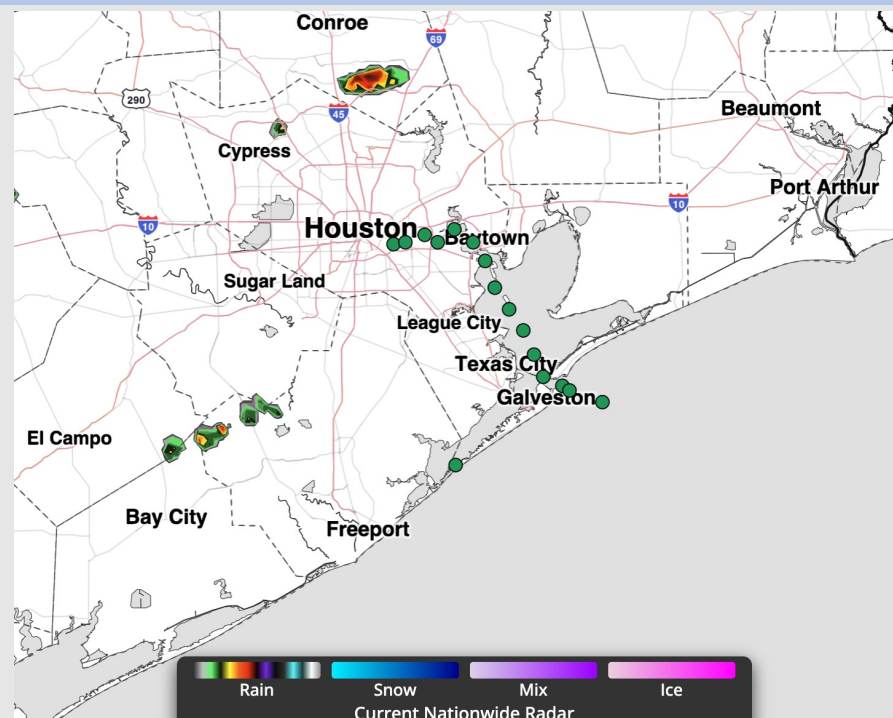
Updated: 4:40 PM CT

Wednesday, May 6, 2026

Forecaster: Ratkay

Weather Headlines

- Some breezy NE winds expected Thursday morning, then breezy SE winds Friday evening.
- A stray shower possible this evening, then scattered showers/storms expected midday Thursday and most of Friday.
- No fog concerns over the next 72 hours.



Current Radar: 4:40 PM CT

As always, please do not hesitate to reach out to us with any forecast questions at [\(317\)-560-8122](tel:317-560-8122). Press 1 for forecast questions.



You can also access real-time forecast updates and 24/7 meteorological chat assistance on your [Clarity](#) app.

Houston Pilots Tropical Update



Seasonal Hurricane Outlook

2026 Hurricane Season Outlook



Updated: 4/9/26

Forecaster: Waits



2026 Hurricane Season Forecast Stats			
Named Storms	Hurricanes	Major Hurricanes	ACE
9 - 13	3 - 6	1 - 3	BELOW NORMAL

Much Below Normal
Below Normal
Near Normal
Above Normal
Much Above Normal

Graphic to the left represents our favored seasonal outlook for the 2026 Hurricane Season. Conditions expected to be less favorable for tropical development within the Gulf this season.

No notable tropical development is expected over the next 7 days.

Houston Pilots Visibility Chart (miles)



Forecast Confidence



Visibility	Wed 5 pm	Wed 6 pm	Wed 7 pm	Wed 8 pm	Wed 9 pm	Wed 10 pm	Wed 11 pm	Thu 12 am	Thu 1 am	Thu 2 am	Thu 3 am	Thu 4 am	Thu 5 am	Thu 6 am	Thu 7 am	Thu 8 am	Thu 9 am	Thu 10 am	Thu 11 am	Thu 12 pm	Thu 1 pm	Thu 2 pm	Thu 3 pm	Thu 4 pm
Houston Pilots N - 610 Bridge	4.9	4.9	4.9	4.9	4.9	5.9	5.9	5.9	5.9	6.9	5.9	5.9	5.9	6.9	7.9	9	4.9	3.9	3.9	3.9	4.9	4.9	4.9	4.9
Houston Pilots M - Kinder 1	4.9	4.9	4.9	4.9	5.9	5.9	5.9	5.9	5.9	6.9	5.9	5.9	5.9	6.9	7.9	9	4.9	3.9	3.9	3.9	4.9	4.9	4.9	4.9
Houston Pilots L - Greens Bayou	4.9	4.9	5.9	4.9	5.9	5.9	5.9	5.9	6.9	6.9	6.9	5.9	5.9	6.9	7.9	6.9	4.9	3.9	3.9	4.9	4.9	4.9	4.9	5.9
Houston Pilots K - Shell Crude	4.9	4.9	5.9	4.9	5.9	5.9	5.9	5.9	6.9	6.9	5.9	5.9	5.9	6.9	7.9	6.9	4.9	3.9	3.9	4.9	4.9	4.9	4.9	5.9
Houston Pilots J - Lynchburg Ferries	4.9	4.9	5.9	4.9	5.9	5.9	5.9	5.9	6.9	6.9	6.9	5.9	5.9	6.9	7.9	6.9	4.9	3.9	3.9	4.9	4.9	4.9	4.9	5.9
Houston Pilots I - Exxon 3	4.9	4.9	4.9	4.9	4.9	5.9	5.9	5.9	5.9	6.9	5.9	5.9	5.9	6.9	6.9	6.9	4.9	3.9	3.9	4.9	4.9	4.9	4.9	5.9
Houston Pilots H - Morgans Point	4.9	4.9	4.9	4.9	4.9	5.9	5.9	5.9	5.9	5.9	5.9	5.9	5.9	6.9	6.9	6.9	4.9	3.9	3.9	4.9	4.9	4.9	4.9	5.9
Houston Pilots G - 75/76	3.9	3.9	4.9	3.9	4.9	4.9	4.9	4.9	4.9	3.9	4.9	4.9	4.9	6.9	10	9	4.9	3.9	2.9	2.9	2.9	2.9	2.9	3
Houston Pilots F - 63/64	3.9	3.9	4.9	3.9	4.9	4.9	4.9	4.9	4.9	3.9	4.9	4.9	4.9	6.9	10	9	4.9	3.9	2.9	2.9	2.9	2.9	2.9	3
Houston Pilots E - 51/52	3.9	3.9	3.9	3.9	3.9	4.9	4.9	4.9	4.9	3.9	3.9	4.9	4.9	6.9	9	9	4.9	2.9	2.5	2.9	2.9	2.9	2.9	3
Houston Pilots D - 37/38	3.9	3.9	3.9	3.9	3.9	4.9	4.9	4.9	4.9	3.9	3.9	4.9	4.9	6.9	9	9	4.9	2.9	2.5	2.9	2.9	2.9	2.9	3
Houston Pilots C - 25/26	3.9	3.9	3.9	3.9	3.9	4.9	4.9	4.9	4.9	4.9	4.9	4.9	4.9	6.9	9	7.9	3.9	2.9	2.5	2.9	2.5	2.9	2.9	2.5
Houston Pilots B - 11/12	3.9	3.9	3.9	2.9	3.9	4.9	4.9	4.9	4.9	3.9	3.9	4.9	4.9	6.9	9	6.9	3.9	2.9	2.5	2.9	2.5	2.9	2.9	2.5
Houston Pilots A - 1 & 2 Bravo	2.9	2.9	2.9	2.9	3.9	4.9	4.9	2.9	4.9	3.9	3.9	3.9	4.9	4.9	7.9	6.9	3.9	2.9	2.5	2.9	2	2.9	2.5	2

NOTE: This is automated data that may/may not agree with the official B.A.M. thinking that's found on the daily slides or special visibility report slides. This data should be used as a guide only

Houston Pilots Wind Chart

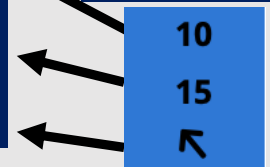


Forecast Confidence



Sustained Wind 10 Knots
Gusts 15 Knots
Wind from the SE

Example



Wind	Wed 5 pm	Wed 6 pm	Wed 7 pm	Wed 8 pm	Wed 9 pm	Wed 10 pm	Wed 11 pm	Thu 12 am	Thu 1 am	Thu 2 am	Thu 3 am	Thu 4 am	Thu 5 am	Thu 6 am	Thu 7 am	Thu 8 am	Thu 9 am	Thu 10 am	Thu 11 am	Thu 12 pm	Thu 1 pm	Thu 2 pm	Thu 3 pm	Thu 4 pm
Houston Pilots N - 610 Bridge	9 ↑	8 ↑	7 →	6 ↓	5 ↓	5 ↓	6 ↓	7 ↓	7 ↓	7 ↓	8 ↓	8 ↓	8 ↓	8 ↓	8 ↓	8 ↓	8 ↓	9 ↓	9 ↓	9 ↓	9 ↓	9 ↓	9 ↓	8 ↓
Houston Pilots M - Kinder 1	9 ↑	8 ↑	7 →	6 ↓	5 ↓	5 ↓	6 ↓	7 ↓	7 ↓	7 ↓	8 ↓	8 ↓	8 ↓	8 ↓	8 ↓	8 ↓	8 ↓	9 ↓	9 ↓	9 ↓	9 ↓	9 ↓	9 ↓	8 ↓
Houston Pilots L - Greens Bayou	9 ↑	8 ↑	7 →	6 ↓	5 ↓	5 ↓	6 ↓	7 ↓	7 ↓	7 ↓	8 ↓	8 ↓	8 ↓	8 ↓	8 ↓	8 ↓	8 ↓	9 ↓	9 ↓	9 ↓	9 ↓	9 ↓	9 ↓	8 ↓
Houston Pilots K - Shell Crude	9 ↑	8 ↑	7 →	6 ↓	5 ↓	5 ↓	6 ↓	7 ↓	7 ↓	7 ↓	8 ↓	8 ↓	8 ↓	8 ↓	8 ↓	8 ↓	8 ↓	9 ↓	9 ↓	9 ↓	9 ↓	9 ↓	9 ↓	8 ↓
Houston Pilots J - Lynchburg Ferries	10 ↑	9 ↑	7 ↑	6 ↓	5 ↓	3 ↓	5 ↓	6 ↓	6 ↓	7 ↓	8 ↓	8 ↓	8 ↓	8 ↓	7 ↓	8 ↓	8 ↓	8 ↓	9 ↓	9 ↓	9 ↓	9 ↓	9 ↓	8 ↓
Houston Pilots I - Exxon 3	13 ↑	12 ↑	10 ↑	9 ↑	7 →	7 ↓	6 ↓	8 ↓	9 ↓	12 ↓	12 ↓	13 ↓	13 ↓	12 ↓	12 ↓	12 ↓	12 ↓	12 ↓	12 ↓	12 ↓	10 ↓	10 ↓	10 ↓	10 ↓
Houston Pilots H - Morgans Point	13 ↑	13 ↑	10 ↑	9 ↑	7 →	6 ↓	6 ↓	7 ↓	9 ↓	10 ↓	12 ↓	12 ↓	12 ↓	12 ↓	12 ↓	12 ↓	12 ↓	12 ↓	12 ↓	12 ↓	10 ↓	10 ↓	10 ↓	10 ↓
Houston Pilots G - 75/76	15 ↑	14 ↑	13 ↑	10 ↑	9 ↑	8 ↓	7 ↓	7 ↓	10 ↓	12 ↓	13 ↓	14 ↓	14 ↓	14 ↓	14 ↓	14 ↓	14 ↓	14 ↓	13 ↓	13 ↓	12 ↓	12 ↓	12 ↓	12 ↓
Houston Pilots F - 63/64	15 ↑	14 ↑	13 ↑	10 ↑	9 ↑	8 ↓	7 ↓	7 ↓	9 ↓	12 ↓	13 ↓	14 ↓	14 ↓	14 ↓	14 ↓	14 ↓	15 ↓	14 ↓	14 ↓	13 ↓	13 ↓	12 ↓	12 ↓	12 ↓
Houston Pilots E - 51/52	15 ↑	14 ↑	13 ↑	10 ↑	9 ↑	8 ↓	6 ↓	7 ↓	7 ↓	10 ↓	13 ↓	14 ↓	15 ↓	15 ↓	15 ↓	15 ↓	15 ↓	15 ↓	14 ↓	14 ↓	13 ↓	13 ↓	13 ↓	12 ↓
Houston Pilots D - 37/38	14 ↑	13 ↑	12 ↑	10 ↑	9 ↑	8 ↓	6 ↓	6 ↓	6 ↓	8 ↓	12 ↓	14 ↓	15 ↓	15 ↓	15 ↓	15 ↓	15 ↓	15 ↓	15 ↓	14 ↓	13 ↓	14 ↓	13 ↓	12 ↓
Houston Pilots C - 25/26	14 ↑	13 ↑	12 ↑	10 ↑	8 ↑	7 ↑	6 ↓	6 ↓	6 ↓	7 ↓	10 ↓	13 ↓	14 ↓	14 ↓	14 ↓	14 ↓	14 ↓	15 ↓	15 ↓	15 ↓	14 ↓	14 ↓	13 ↓	13 ↓
Houston Pilots B - 11/12	13 ↑	13 ↑	10 ↑	9 ↑	8 ↑	7 ↑	5 →	5 ↓	5 ↓	5 ↓	8 ↓	10 ↓	13 ↓	13 ↓	13 ↓	13 ↓	13 ↓	14 ↓	14 ↓	15 ↓	14 ↓	14 ↓	13 ↓	13 ↓
Houston Pilots A - 1 & 2 Bravo	13 ↑	13 ↑	12 ↑	10 ↑	9 ↑	8 ↑	7 ↑	6 ↓	6 ↓	6 ↓	7 ↓	10 ↓	14 ↓	14 ↓	15 ↓	15 ↓	15 ↓	15 ↓	15 ↓	15 ↓	14 ↓	14 ↓	14 ↓	13 ↓

NOTE: This is automated data that may/may not agree with the official BAM thinking that's found on the daily slides. This data should be used as a guide only.

Houston Pilots: WED. 5/6/2026

Forecast Discussion

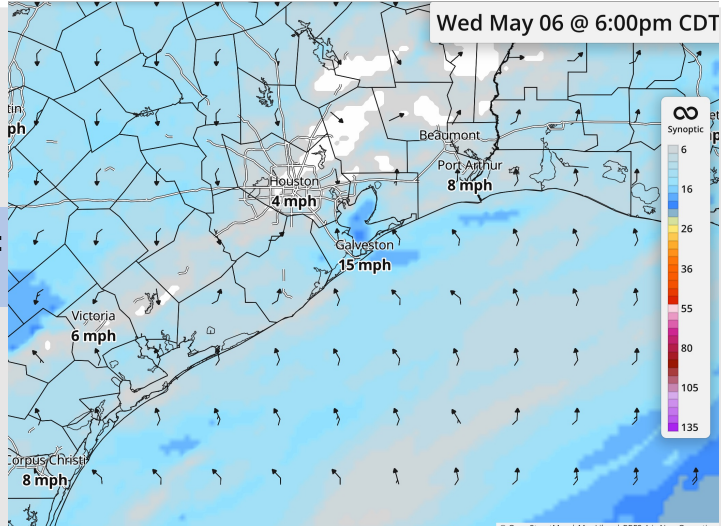
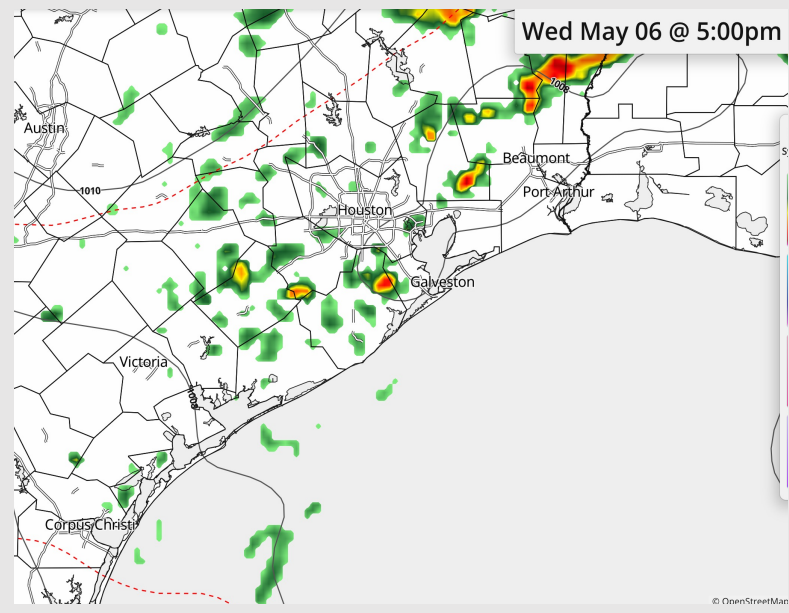
Precip: Stray storm or two possible from 4 – 10PM, however, favoring most to remain north of all stations. Isolated sprinkles possible after 8PM.

Wind: Winds will be out of the S. **N of Morgan's Point:** Winds of 4 – 9 kts. **S of Morgan's Point:** Winds of 10 – 15 kts.

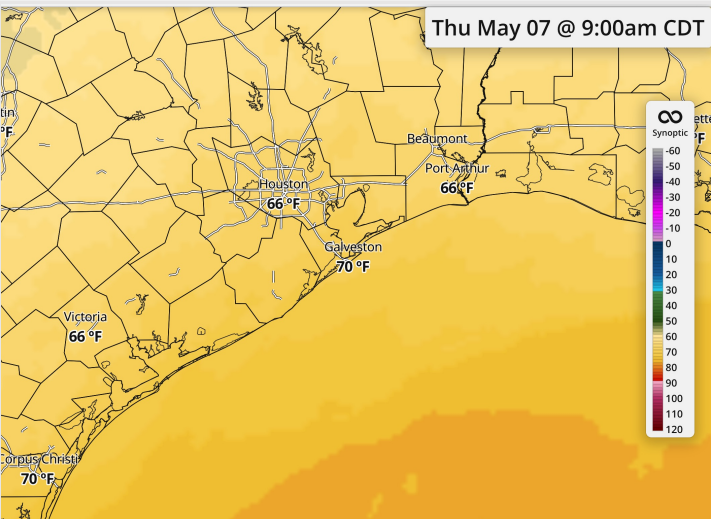
Low Temps: **N of Morgan's Point:** Mid 60s F. **S of Morgan's Point:** Low 70s F.

Visibility: No visibility concerns for today.

Precip Image: 5 PM CT



Wind Speed:
6 PM CT



Low Temps
THU AM

Houston Pilots: THU. 5/7/2026

Forecast Discussion

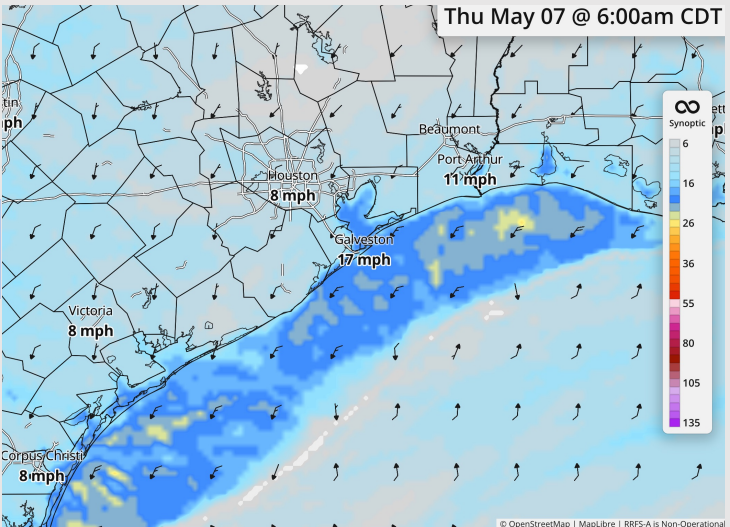
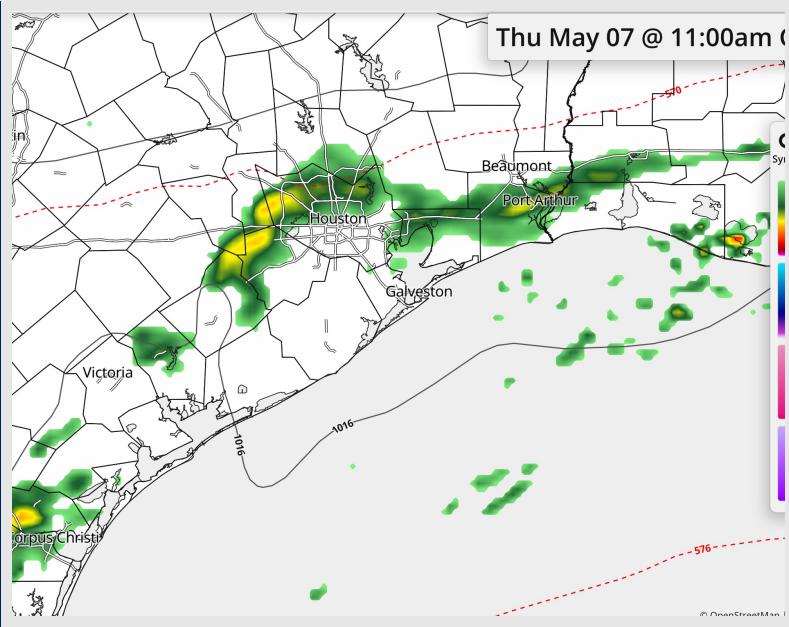
Precip Image: 11 AM CT

Precip: A few pockets of isolated drizzle to be possible through 6AM. Scattered showers and storms from 9 AM - 2 PM (40%).

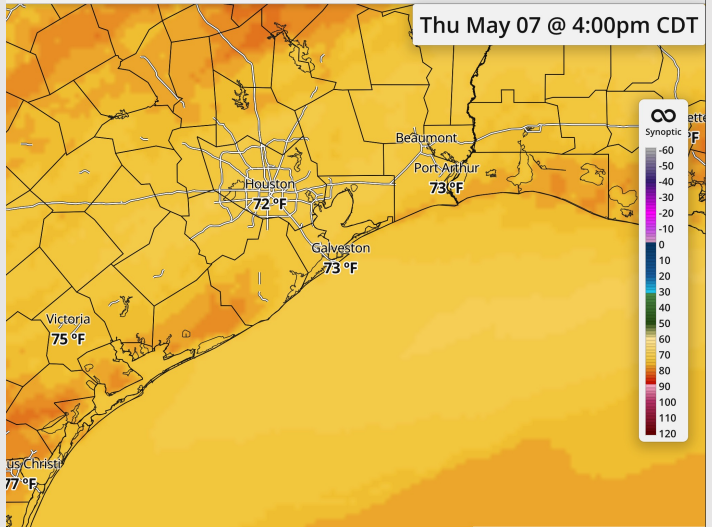
Wind: Winds quickly shift from out of the S to out off the NE between 1 - 3 AM. **N of Morgan's Point:** Winds of 5 - 10 kts. **S of Morgan's Point:** Winds of 15 - 20 kts, decreasing to 7 - 12 kts after 1 PM.

High Temps: **N of Morgan's Point:** Mid 70s F. **S of Morgan's Point:** Mid 70s F.

Visibility: No fog concerns for Thursday.



Wind Speed:
6 AM CT



High Temp
Thursday

Houston Pilots: FRI. 5/8/2026



Forecast Discussion

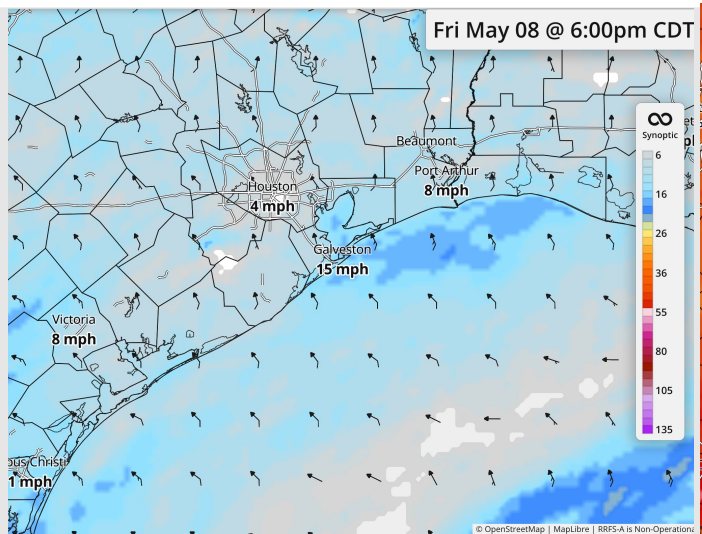
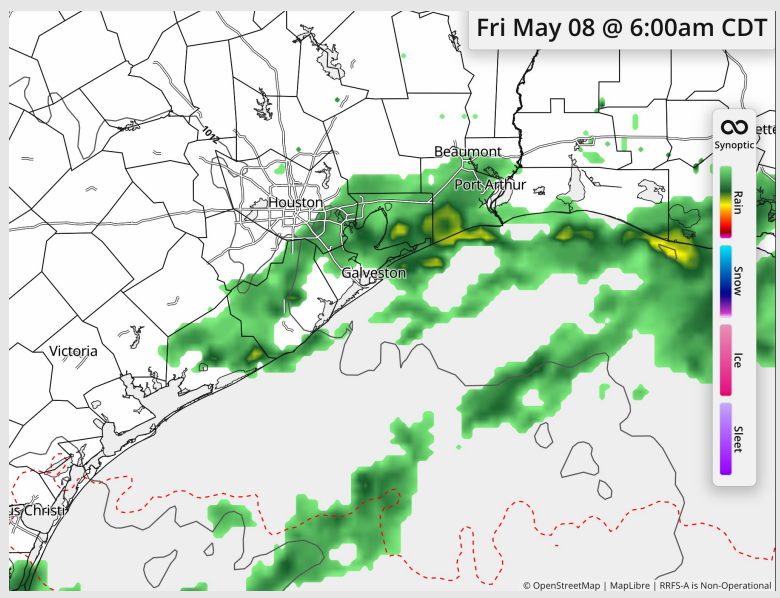
Precip: On and off showers/storms from 4 AM – 9 PM, most hours remain dry.

Wind: Winds out of the NE, turning SE by 2 PM. **N of Morgan's Point:** Winds of 5 – 8 kts. **S of Morgan's Point:** Winds of 7 – 12 kts. **Wind gusts up to 25 kts possible S of Morgans Point after 10 PM.**


High Temps: **N of Morgan's Point:** Low 80s F. **S of Morgan's Point:** Mid 70s F.

Visibility: No visibility concerns Friday.

Precip Image: 6 AM CT

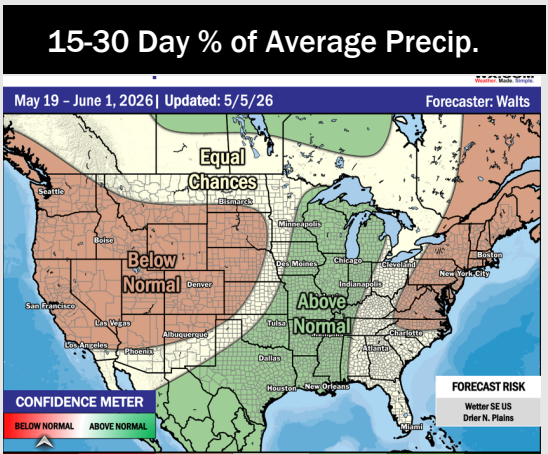
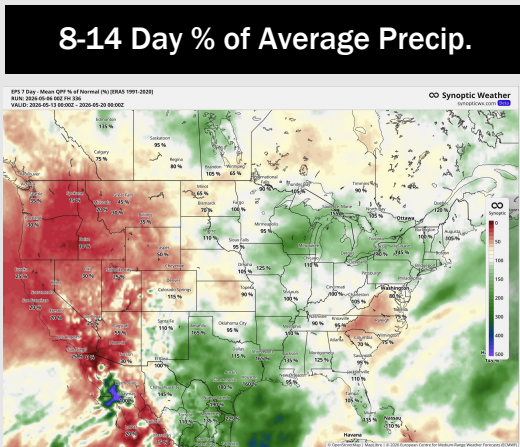
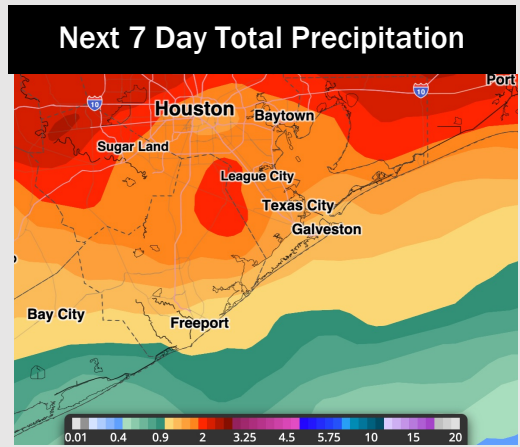
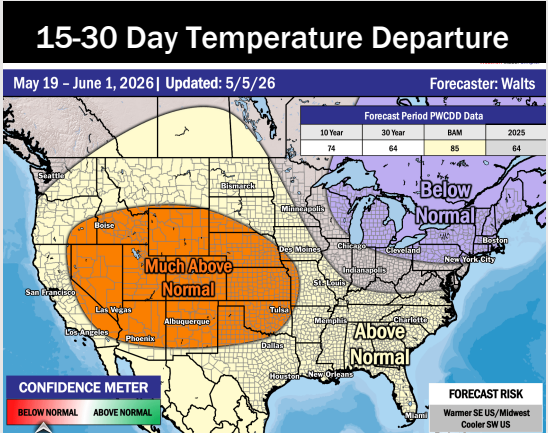
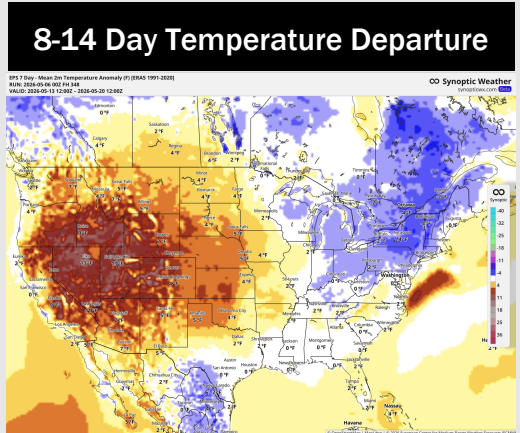
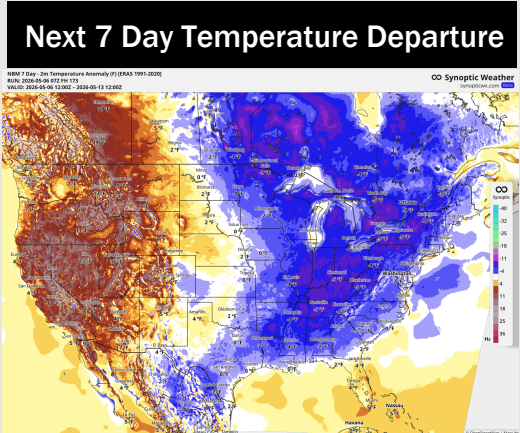


**Wind Speed:
6 PM CT**



**High Temps
Friday**

Houston Pilots: 5/6/2026



- Below normal temps are favored over the next 7 days with rain chances most days this week.
- Near normal temperatures and above normal rain chances in the Week 2 period.
- Near normal temperatures and above normal rainfall expected through the the third week of May.