

Houston Pilots Forecast Package

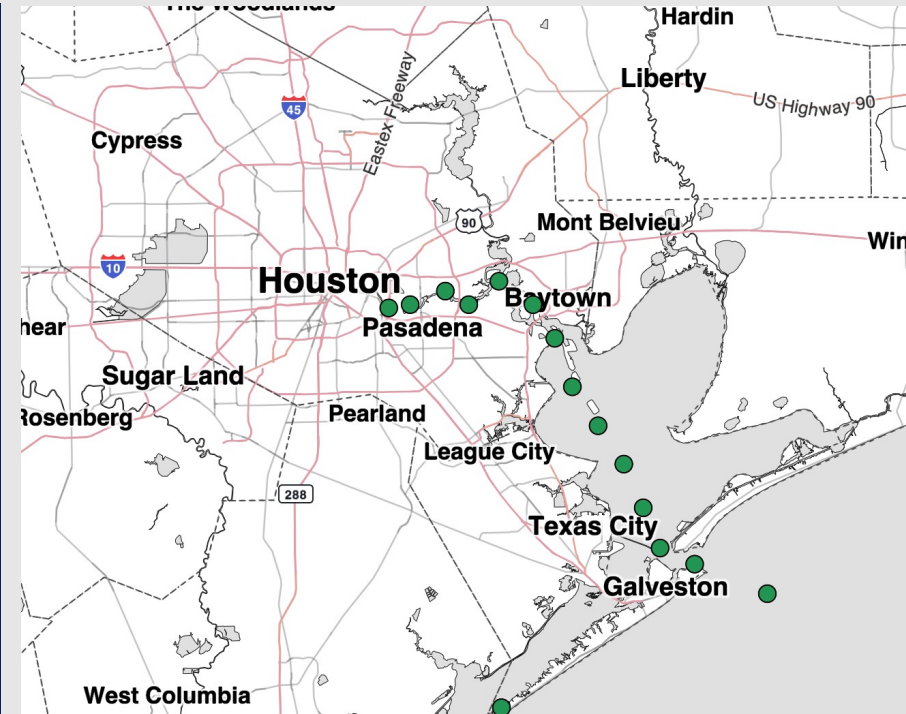


Updated: 10:50 PM CT
Tuesday, May 5, 2026

Forecaster: Ratkay

Weather Headlines

- Some breezy NE winds expected midday Thursday.
- Scattered storms expected to return Wednesday and Thursday, then showers possible Friday morning.
- No fog concerns over the next 72 hours.



Current Radar: 10:50 PM CT

As always, please do not hesitate to reach out to us with any forecast questions at [\(317\)-560-8122](tel:317-560-8122). Press 1 for forecast questions.



You can also access real-time forecast updates and 24/7 meteorological chat assistance on your [Clarity](#) app.

Houston Pilots Tropical Update



Seasonal Hurricane Outlook

2026 Hurricane Season Outlook



Updated: 4/9/26

Forecaster: Waits



2026 Hurricane Season Forecast Stats			
Named Storms	Hurricanes	Major Hurricanes	ACE
9 - 13	3 - 6	1 - 3	BELOW NORMAL

Graphic to the left represents our favored seasonal outlook for the 2026 Hurricane Season. Conditions expected to be less favorable for tropical development within the Gulf this season.

No notable tropical development is expected over the next 7 days.

Much Below Normal
Below Normal
Near Normal
Above Normal
Much Above Normal

Houston Pilots Visibility Chart (miles)



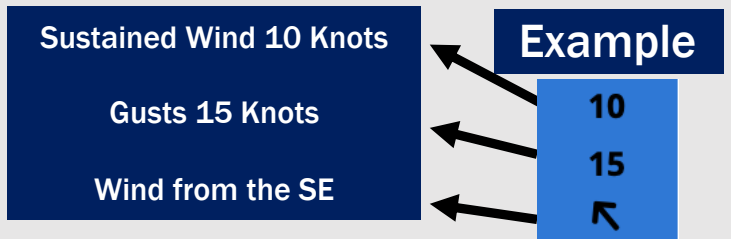
Forecast Confidence



Visibility	Wed 12 am	Wed 1 am	Wed 2 am	Wed 3 am	Wed 4 am	Wed 5 am	Wed 6 am	Wed 7 am	Wed 8 am	Wed 9 am	Wed 10 am	Wed 11 am	Wed 12 pm	Wed 1 pm	Wed 2 pm	Wed 3 pm	Wed 4 pm	Wed 5 pm	Wed 6 pm	Wed 7 pm	Wed 8 pm	Wed 9 pm	Wed 10 pm	Wed 11 pm
Houston Pilots N - 610 Bridge	10	10	10	9	7.9	6.9	6.9	7.9	6.9	6.9	6.9	10	10	10	10	10	10	10	9	6.9	6.9	6.9	6.9	6.9
Houston Pilots M - Kinder 1	10	10	10	9	7.9	6.9	6.9	7.9	6.9	6.9	6.9	10	10	10	10	10	10	10	9	6.9	6.9	6.9	6.9	6.9
Houston Pilots L - Greens Bayou	10	10	10	9	7.9	6.9	6.9	7.9	6.9	6.9	6.9	10	10	10	10	10	10	10	7.9	6.9	6.9	5.9	6.9	6.9
Houston Pilots K - Shell Crude	10	10	10	9	7.9	6.9	6.9	7.9	6.9	6.9	6.9	10	10	10	10	10	10	9	7.9	6.9	6.9	5.9	6.9	6.9
Houston Pilots J - Lynchburg Ferries	10	10	10	9	7.9	6.9	6.9	7.9	6.9	6.9	6.9	10	10	10	10	10	10	10	7.9	6.9	6.9	5.9	6.9	6.9
Houston Pilots I - Exxon 3	10	10	10	9	7.9	6.9	6.9	7.9	6.9	6.9	7.9	10	10	10	10	10	10	9	7.9	6.9	6.9	5.9	6.9	6.9
Houston Pilots H - Morgans Point	10	10	10	9	7.9	6.9	6.9	7.9	6.9	6.9	7.9	10	10	10	10	10	10	9	7.9	6.9	5.9	5.9	6.9	6.9
Houston Pilots G - 75/76	9	6.9	6.9	6.9	6.9	4.9	5.9	6.9	4.9	4.9	5.9	6.9	6.9	6.9	5.9	5.9	4.9	4.9	3.9	3.9	2.9	2.9	3.9	4.9
Houston Pilots F - 63/64	9	6.9	6.9	6.9	6.9	4.9	5.9	6.9	4.9	4.9	5.9	6.9	6.9	6.9	4.9	4.9	4.9	4.9	3.9	3.9	2.9	2.9	3.9	4.9
Houston Pilots E - 51/52	6.9	4.9	4.9	4.9	4.9	4.9	4.9	6.9	4.9	3.9	3.9	5.9	4.9	3.9	3.9	3.9	3.9	3.9	2.9	2.9	2.9	2.9	3.9	4.9
Houston Pilots D - 37/38	4.9	4.9	4.9	4.9	4.9	4.9	4.9	6.9	4.9	3.9	3.9	5.9	4.9	3.9	3.9	3.9	3.9	3.9	2.9	2.9	2.5	2.9	3.9	3.9
Houston Pilots C - 25/26	4.9	4.9	4.9	4.9	4.9	4.9	4.9	6.9	4.9	3.9	3.9	4.9	4.9	3.9	3.9	3.9	3.9	3.9	2.9	2.9	2.5	2.9	3.9	3.9
Houston Pilots B - 11/12	3.9	4.9	4.9	4.9	3.9	4.9	4.9	5.9	3.9	3.9	3.9	3.9	3.9	3.9	3.9	3.9	3.9	3.9	2.9	2.5	2.5	2.5	3.9	3.9
Houston Pilots A - 1 & 2 Bravo	3.9	3.9	3.9	3.9	3.9	3.9	3.9	4.9	3.9	2.9	2.9	3.9	2.9	2.9	2.9	3.9	2.9	2.9	2.5	2.5	2.5	2.5	2.9	3.9

NOTE: This is automated data that may/may not agree with the official BAM thinking that's found on the daily slides or special visibility report slides. This data should be used as a guide only

Houston Pilots Wind Chart



Wind	Wed 12 am	Wed 1 am	Wed 2 am	Wed 3 am	Wed 4 am	Wed 5 am	Wed 6 am	Wed 7 am	Wed 8 am	Wed 9 am	Wed 10 am	Wed 11 am	Wed 12 pm	Wed 1 pm	Wed 2 pm	Wed 3 pm	Wed 4 pm	Wed 5 pm	Wed 6 pm	Wed 7 pm	Wed 8 pm	Wed 9 pm	Wed 10 pm	Wed 11 pm
Houston Pilots N - 610 Bridge	9 ↑	9 ↑	8 ↑	8 ↑	7 ↑	7 ↑	6 ↑	6 ↑	5 ↑	6 ↑	7 ↑	7 ↑	9 ↑	9 ↑	10 ↑	10 ↑	10 ↑	10 ↑	9 ↑	8 ↑	7 ↑	6 ↑	5 ↑	3 ↑
Houston Pilots M - Kinder 1	9 ↑	9 ↑	8 ↑	8 ↑	7 ↑	7 ↑	6 ↑	6 ↑	6 ↑	6 ↑	7 ↑	8 ↑	9 ↑	9 ↑	10 ↑	10 ↑	10 ↑	10 ↑	9 ↑	8 ↑	7 ↑	6 ↑	5 ↑	3 ↑
Houston Pilots L - Greens Bayou	9 ↑	9 ↑	8 ↑	7 ↑	7 ↑	7 ↑	6 ↑	6 ↑	6 ↑	6 ↑	7 ↑	8 ↑	9 ↑	9 ↑	10 ↑	10 ↑	10 ↑	10 ↑	10 ↑	9 ↑	7 ↑	6 ↑	5 ↑	3 ↑
Houston Pilots K - Shell Crude	9 ↑	9 ↑	8 ↑	8 ↑	7 ↑	7 ↑	6 ↑	6 ↑	6 ↑	7 ↑	7 ↑	8 ↑	9 ↑	10 ↑	10 ↑	10 ↑	12 ↑	12 ↑	10 ↑	9 ↑	7 ↑	6 ↑	5 ↑	3 ↑
Houston Pilots J - Lynchburg Ferries	9 ↑	8 ↑	8 ↑	7 ↑	7 ↑	6 ↑	6 ↑	6 ↑	5 ↑	6 ↑	7 ↑	8 ↑	9 ↑	10 ↑	10 ↑	12 ↑	12 ↑	12 ↑	10 ↑	9 ↑	7 ↑	6 ↑	3 ↑	3 ↑
Houston Pilots I - Exxon 3	14 ↑	14 ↑	13 ↑	12 ↑	12 ↑	10 ↑	9 ↑	9 ↑	8 ↑	9 ↑	9 ↑	10 ↑	10 ↑	12 ↑	13 ↑	14 ↑	14 ↑	14 ↑	14 ↑	13 ↑	10 ↑	9 ↑	7 ↑	6 ↑
Houston Pilots H - Morgans Point	14 ↑	13 ↑	13 ↑	12 ↑	12 ↑	10 ↑	9 ↑	9 ↑	8 ↑	9 ↑	9 ↑	10 ↑	10 ↑	12 ↑	13 ↑	14 ↑	14 ↑	14 ↑	14 ↑	13 ↑	12 ↑	9 ↑	7 ↑	6 ↑
Houston Pilots G - 75/76	16 ↑	15 ↑	14 ↑	14 ↑	13 ↑	13 ↑	12 ↑	12 ↑	10 ↑	10 ↑	10 ↑	12 ↑	12 ↑	13 ↑	14 ↑	15 ↑	15 ↑	15 ↑	15 ↑	14 ↑	13 ↑	10 ↑	8 ↑	7 ↑
Houston Pilots F - 63/64	15 ↑	15 ↑	14 ↑	14 ↑	13 ↑	13 ↑	12 ↑	12 ↑	10 ↑	12 ↑	12 ↑	12 ↑	12 ↑	13 ↑	14 ↑	15 ↑	15 ↑	15 ↑	15 ↑	14 ↑	13 ↑	10 ↑	8 ↑	7 ↑
Houston Pilots E - 51/52	23 ↑	22 ↑	22 ↑	21 ↑	20 ↑	20 ↑	18 ↑	17 ↑	17 ↑	17 ↑	17 ↑	18 ↑	20 ↑	21 ↑	23 ↑	24 ↑	24 ↑	24 ↑	23 ↑	21 ↑	18 ↑	15 ↑	13 ↑	10 ↑
Houston Pilots D - 37/38	15 ↑	15 ↑	14 ↑	14 ↑	14 ↑	13 ↑	13 ↑	12 ↑	12 ↑	12 ↑	12 ↑	12 ↑	12 ↑	13 ↑	14 ↑	14 ↑	15 ↑	14 ↑	14 ↑	13 ↑	12 ↑	10 ↑	8 ↑	7 ↑
Houston Pilots C - 25/26	22 ↑	22 ↑	21 ↑	21 ↑	20 ↑	20 ↑	18 ↑	17 ↑	17 ↑	17 ↑	17 ↑	17 ↑	18 ↑	20 ↑	21 ↑	22 ↑	22 ↑	22 ↑	22 ↑	21 ↑	18 ↑	17 ↑	14 ↑	13 ↑
Houston Pilots B - 11/12	14 ↑	13 ↑	13 ↑	12 ↑	12 ↑	12 ↑	10 ↑	10 ↑	9 ↑	9 ↑	10 ↑	10 ↑	10 ↑	12 ↑	13 ↑	13 ↑	14 ↑	13 ↑	13 ↑	12 ↑	10 ↑	9 ↑	7 ↑	6 ↑
Houston Pilots A - 1 & 2 Bravo	24 ↑	23 ↑	22 ↑	21 ↑	21 ↑	13 ↑	13 ↑	12 ↑	12 ↑	12 ↑	12 ↑	10 ↑	10 ↑	12 ↑	12 ↑	12 ↑	13 ↑	13 ↑	13 ↑	12 ↑	12 ↑	10 ↑	9 ↑	8 ↑

NOTE: This is automated data that may/may not agree with the official BAM thinking that's found on the daily slides. This data should be used as a guide only.

Houston Pilots: WED. 5/6/2026



Forecast Discussion

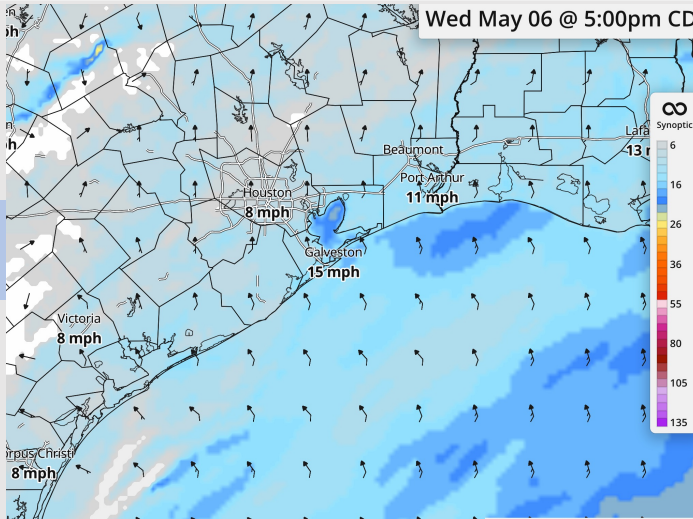
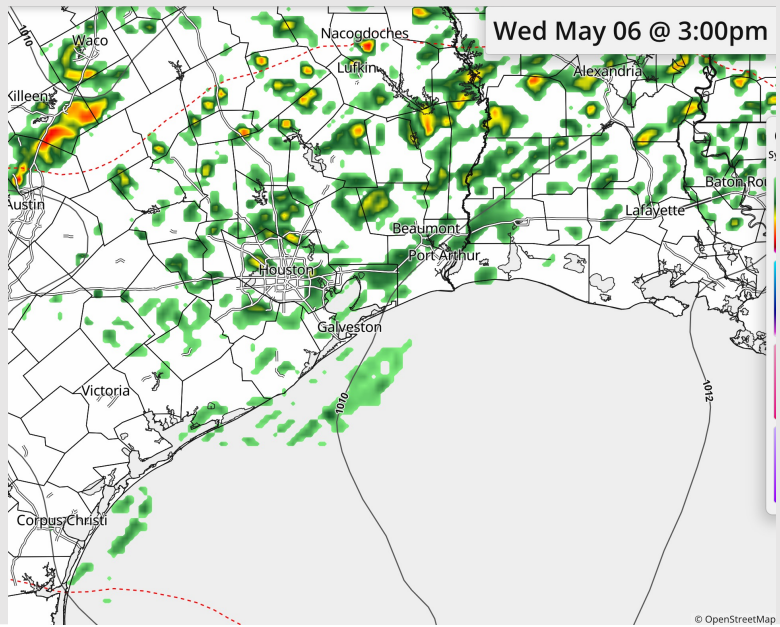
Precip: Favoring scattered showers/downpours to be possible from 1 – 8 PM (30% chances). Isolated sprinkles possible after 8PM. Favoring all severe storm risks to remain north of all stations.

Wind: Winds will be out of the S. **N of Morgan's Point:** Winds of 4 – 9 kts. **S of Morgan's Point:** Winds of 10 – 15 kts.

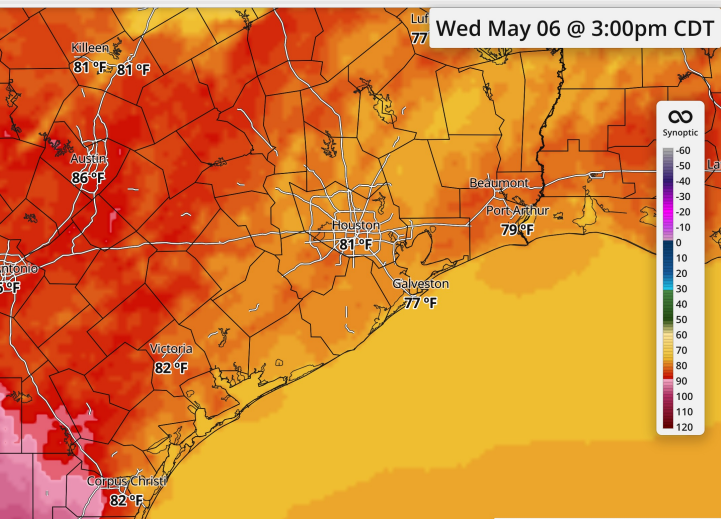
High Temps: **N of Morgan's Point:** Near 80 F. **S of Morgan's Point:** High 70s F.

Visibility: No visibility concerns for today.

Precip Image: 3 PM CT



Wind Speed:
5 PM CT



High Temps
Wednesday

Houston Pilots: THU. 5/7/2026



Forecast Discussion

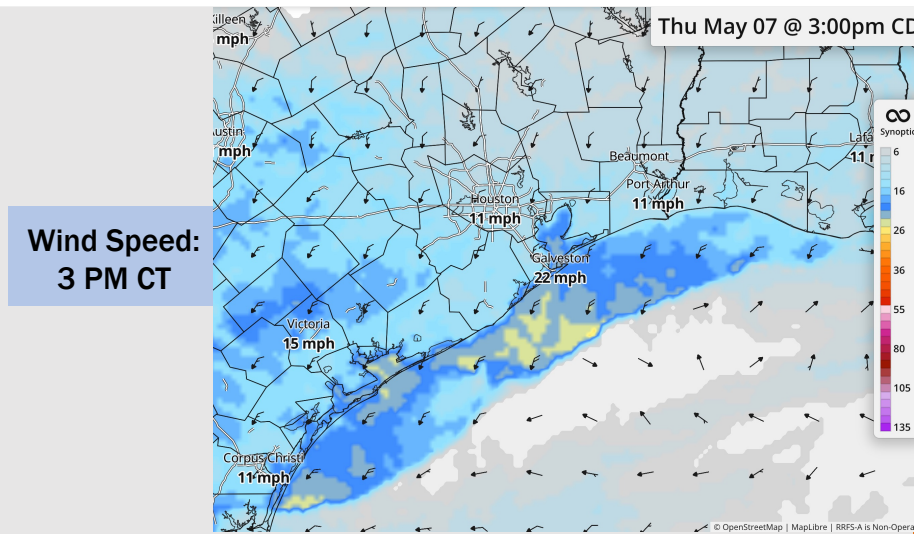
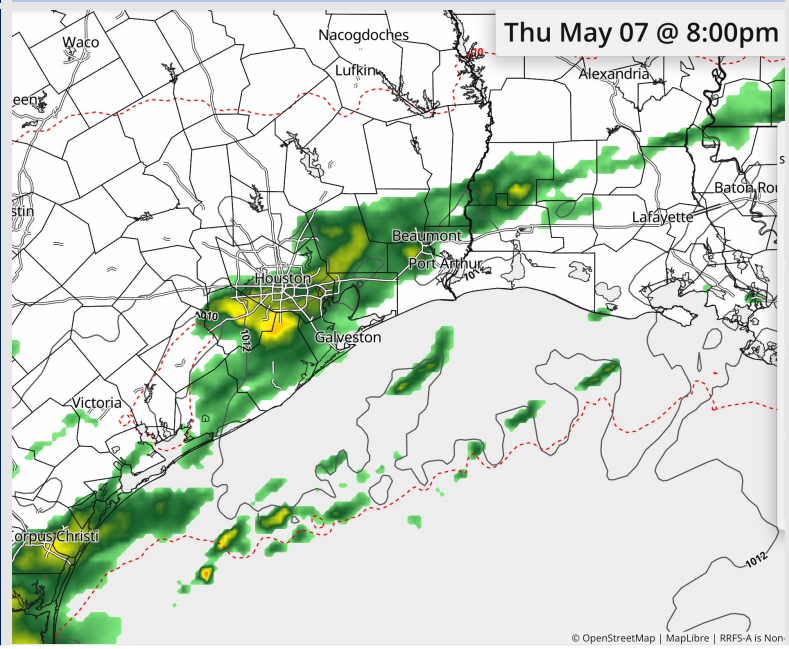
Precip: A few pockets of isolated drizzle to be possible through 6AM. Scattered showers and storms from 5 - 10 PM (40%). We are not favoring strong – severe storms.

Wind: Winds quickly shift from out of the S to out off the NE between 3 – 5 AM. **N of Morgan's Point:** Winds of 5 – 10 kts. **S of Morgan's Point:** Winds of 9 – 14 kts, increasing to 15 - 20 kts after 11 AM. **Non thunderstorm gusts up to 20 - 25 kts possible S of Morgan's Point from 11 AM – 5 PM.**

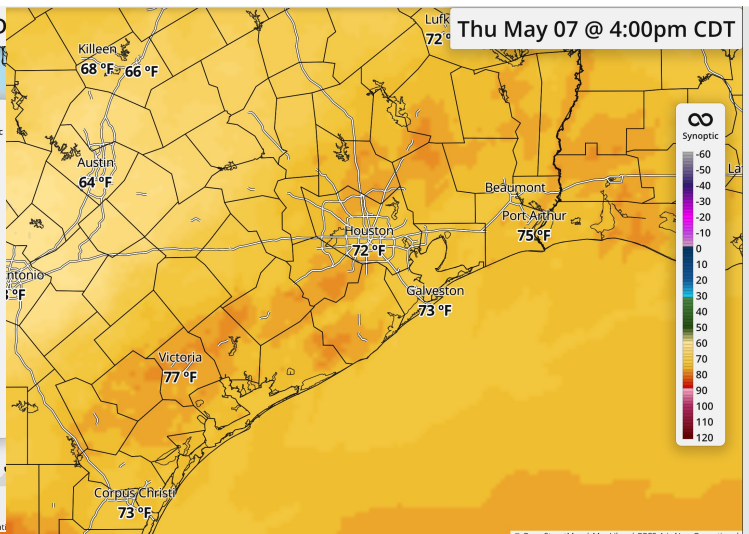
High Temps: **N of Morgan's Point:** Mid 70s F. **S of Morgan's Point:** Mid 70s F.

Visibility: No fog concerns for Thursday.

Precip Image: 8 PM CT



**Wind Speed:
3 PM CT**



**High Temp
Thursday**

Houston Pilots: FRI. 5/8/2026

Forecast Discussion

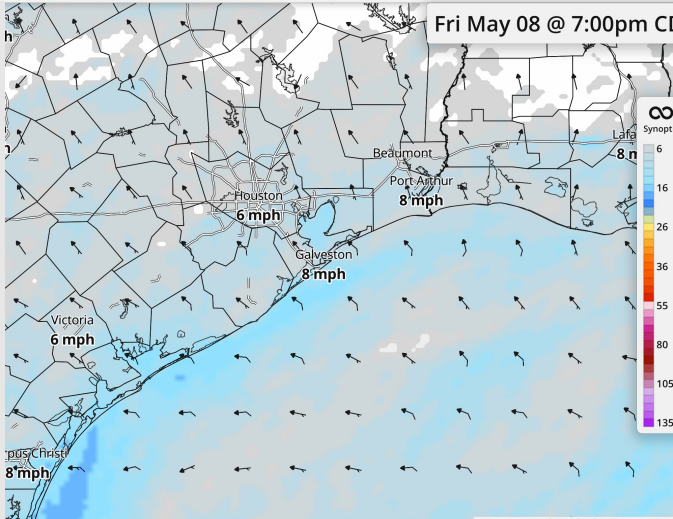
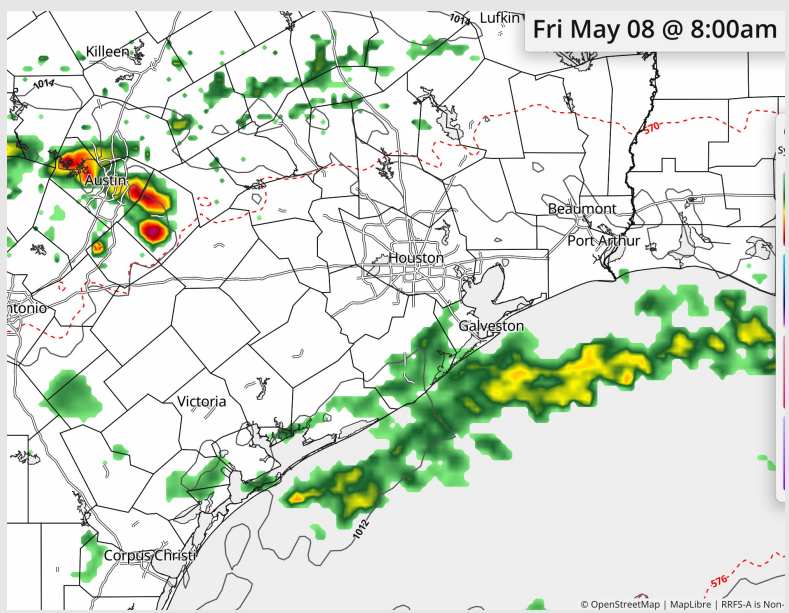
Precip: A few showers/storms possible from 4 – 11 AM, then dry conditions favored.

Wind: Winds out of the NE, turning SE by 7 PM. **N of Morgan's Point:** Winds of 5 – 8 kts. **S of Morgan's Point:** Winds of 7 – 12 kts. **Wind gusts up to 25 kts possible S of Morgans Point through 10PM.**

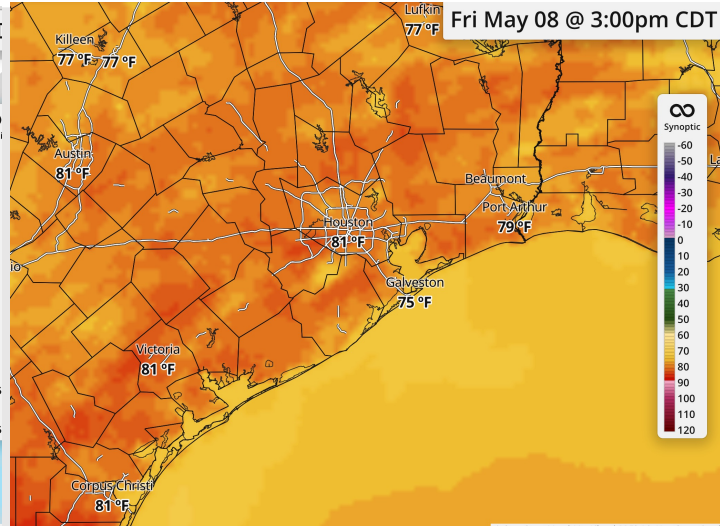
High Temps: **N of Morgan's Point:** Low 80s F. **S of Morgan's Point:** Mid 70s F.

Visibility: No visibility concerns Friday.

Precip Image: 8 AM CT

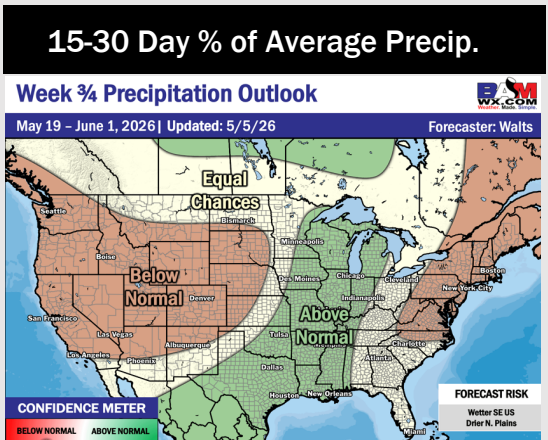
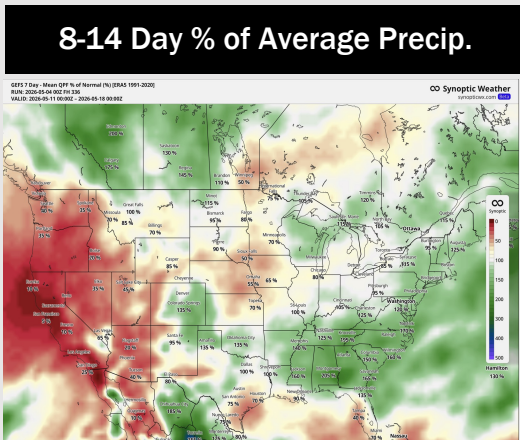

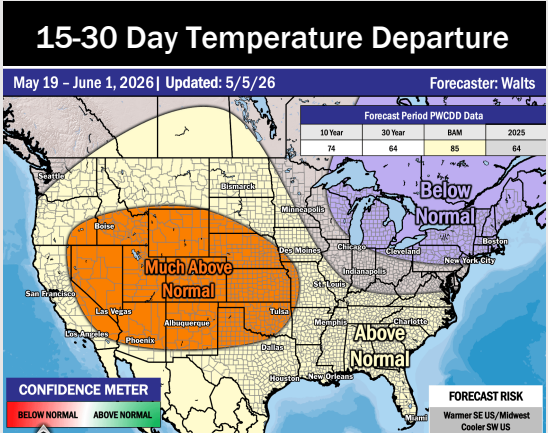
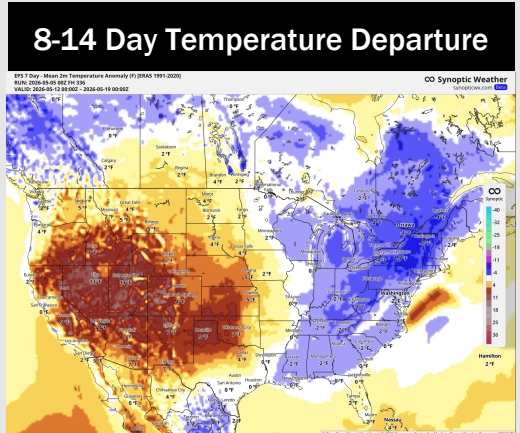
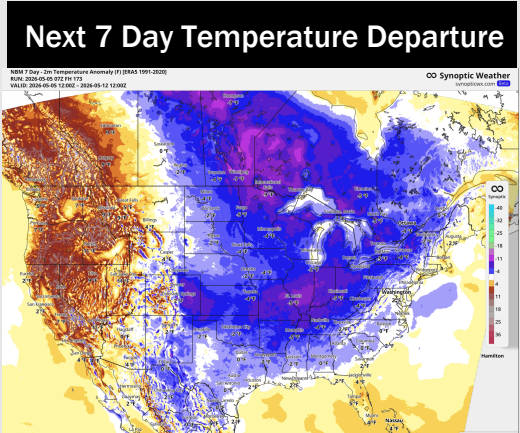


Wind Speed:
7 PM CT



High Temps
Friday

Houston Pilots: 5/6/2026



- Below normal temps are favored over the next 7 days with better rain chances the second half of the week.
- Near normal temperatures and above normal rain chances in the Week 2 period.
- Below normal temperatures and above normal rainfall expected through the the third week of May.