

# Houston Pilots Forecast Package



Updated: 5:05 PM CT  
Tuesday, May 5, 2026

Forecaster: Kemper

## Weather Headlines

- **Wind gusts of 20 - 25kts expected into Wednesday morning.**
- **Scattered storms expected to return Wednesday and Thursday.**
- **No fog concerns over the next 72 hours.**



**Current Radar: 4:40 PM CT**

As always, please do not hesitate to reach out to us with any forecast questions at [\(317\)-560-8122](tel:(317)560-8122). Press 1 for forecast questions.



You can also access real-time forecast updates and 24/7 meteorological chat assistance on your [Clarity](#) app.

# Houston Pilots Tropical Update



## Seasonal Hurricane Outlook

### 2026 Hurricane Season Outlook



Updated: 4/9/26

Forecaster: Waits



Named Storms	Hurricanes	Major Hurricanes	ACE
9 - 13	3 - 6	1 - 3	BELOW NORMAL

Much Below Normal    Below Normal    Near Normal    Above Normal    Much Above Normal

Graphic to the left represents our favored seasonal outlook for the 2026 Hurricane Season. Conditions expected to be less favorable for tropical development within the Gulf this season.

No notable tropical development is expected over the next 7 days.

# Houston Pilots Visibility Chart (miles)



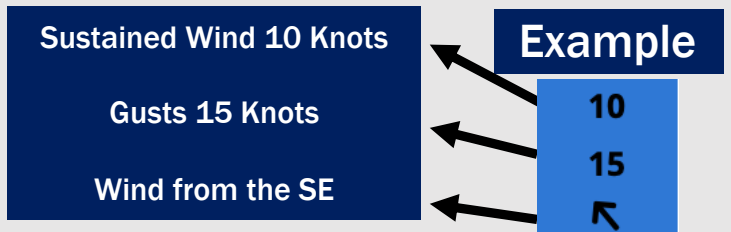
## Forecast Confidence



Visibility	Tue 6 pm	Tue 7 pm	Tue 8 pm	Tue 9 pm	Tue 10 pm	Tue 11 pm	Wed 12 am	Wed 1 am	Wed 2 am	Wed 3 am	Wed 4 am	Wed 5 am	Wed 6 am	Wed 7 am	Wed 8 am	Wed 9 am	Wed 10 am	Wed 11 am	Wed 12 pm	Wed 1 pm	Wed 2 pm	Wed 3 pm	Wed 4 pm	Wed 5 pm
Houston Pilots N - 610 Bridge	10	10	10	10	10	10	10	10	10	10	7.9	6.9	6.9	5.9	4.9	4.9	6.9	9	10	10	10	10	9	7.9
Houston Pilots M - Kinder 1	10	10	10	10	10	10	10	10	10	10	7.9	6.9	6.9	5.9	4.9	4.9	6.9	9	10	10	10	10	9	7.9
Houston Pilots L - Greens Bayou	10	10	10	10	10	10	10	10	10	10	7.9	6.9	6.9	5.9	4.9	4.9	6.9	9	10	10	10	10	9	7.9
Houston Pilots K - Shell Crude	10	10	10	10	10	10	10	10	10	10	7.9	6.9	6.9	5.9	4.9	4.9	6.9	9	10	10	10	10	9	7.9
Houston Pilots J - Lynchburg Ferries	10	10	10	10	10	10	10	10	10	10	7.9	6.9	6.9	5.9	4.9	4.9	6.9	9	10	10	10	10	9	7.9
Houston Pilots I - Exxon 3	10	10	10	10	10	10	10	10	10	10	7.9	6.9	6.9	5.9	4.9	4.9	6.9	9	10	10	10	10	7.9	7.9
Houston Pilots H - Morgans Point	10	10	10	10	10	10	10	10	10	10	7.9	6.9	6.9	5.9	4.9	4.9	6.9	9	10	10	10	10	7.9	7.9
Houston Pilots G - 75/76	10	10	10	10	10	10	10	9	7.9	6.9	6.9	6.9	6.9	6.9	4.9	4.9	4.9	5.9	6.9	5.9	6.9	5.9	4.9	3.9
Houston Pilots F - 63/64	10	10	10	10	10	10	10	9	7.9	6.9	6.9	6.9	6.9	6.9	4.9	4.9	4.9	5.9	5.9	5.9	6.9	5.9	4.9	3.9
Houston Pilots E - 51/52	10	10	10	10	10	10	10	7.9	6.9	6.9	6.9	6.9	6.9	6.9	5.9	4.9	4.9	4.9	5.9	4.9	4.9	4.9	3.9	3.9
Houston Pilots D - 37/38	10	10	10	10	10	10	10	7.9	6.9	6.9	6.9	6.9	6.9	6.9	5.9	4.9	4.9	4.9	5.9	4.9	4.9	4.9	3.9	3
Houston Pilots C - 25/26	10	10	10	10	10	9	10	7.9	6.9	6.9	6.9	6.9	6.9	6.9	5.9	4.9	4.9	4.9	5.9	4.9	4.9	4.9	3.9	3
Houston Pilots B - 11/12	10	10	10	10	10	9	9	6.9	6.9	6.9	6.9	5.9	6.9	6.9	4.9	3.9	4.9	4.9	4.9	4.9	4.9	4.9	3.9	3
Houston Pilots A - 1 & 2 Bravo	7.9	7.9	7.9	6.9	6.9	6.9	6.9	6.9	5.9	4.9	5.9	5.9	5.9	5.9	4.9	3.9	3.9	3.9	3.9	3.9	3.9	3.9	3	3

**NOTE: This is automated data that may/may not agree with the official BAM thinking that's found on the daily slides or special visibility report slides. This data should be used as a guide only**

# Houston Pilots Wind Chart



Wind	Tue 6 pm	Tue 7 pm	Tue 8 pm	Tue 9 pm	Tue 10 pm	Tue 11 pm	Wed 12 am	Wed 1 am	Wed 2 am	Wed 3 am	Wed 4 am	Wed 5 am	Wed 6 am	Wed 7 am	Wed 8 am	Wed 9 am	Wed 10 am	Wed 11 am	Wed 12 pm	Wed 1 pm	Wed 2 pm	Wed 3 pm	Wed 4 pm	Wed 5 pm
Houston Pilots N - 610 Bridge	14 ↑	14 ↑	13 ↑	12 ↑	10 ↑	10 ↑	10 ↑	9 ↑	9 ↑	9 ↑	8 ↑	7 ↑	7 ↑	6 ↑	5 ↑	6 ↑	7 ↑	8 ↑	10 ↑	12 ↑	12 ↑	12 ↑	12 ↑	12 ↑
Houston Pilots M - Kinder 1	14 ↑	14 ↑	13 ↑	12 ↑	10 ↑	10 ↑	10 ↑	9 ↑	9 ↑	8 ↑	8 ↑	7 ↑	7 ↑	6 ↑	5 ↑	6 ↑	7 ↑	8 ↑	10 ↑	12 ↑	12 ↑	12 ↑	12 ↑	12 ↑
Houston Pilots L - Greens Bayou	14 ↑	14 ↑	13 ↑	12 ↑	10 ↑	10 ↑	10 ↑	9 ↑	9 ↑	8 ↑	8 ↑	7 ↑	7 ↑	6 ↑	5 ↑	6 ↑	7 ↑	8 ↑	10 ↑	12 ↑	12 ↑	12 ↑	12 ↑	12 ↑
Houston Pilots K - Shell Crude	14 ↑	14 ↑	13 ↑	12 ↑	10 ↑	10 ↑	10 ↑	9 ↑	9 ↑	8 ↑	8 ↑	8 ↑	7 ↑	6 ↑	6 ↑	6 ↑	7 ↑	9 ↑	10 ↑	12 ↑	12 ↑	12 ↑	12 ↑	12 ↑
Houston Pilots J - Lynchburg Ferries	15 ↑	14 ↑	13 ↑	12 ↑	10 ↑	10 ↑	9 ↑	9 ↑	9 ↑	8 ↑	8 ↑	7 ↑	7 ↑	6 ↑	5 ↑	6 ↑	7 ↑	8 ↑	10 ↑	12 ↑	12 ↑	13 ↑	13 ↑	13 ↑
Houston Pilots I - Exxon 3	17 ↑	17 ↑	16 ↑	15 ↑	15 ↑	15 ↑	15 ↑	14 ↑	14 ↑	13 ↑	13 ↑	12 ↑	10 ↑	9 ↑	8 ↑	9 ↑	9 ↑	12 ↑	12 ↑	13 ↑	14 ↑	15 ↑	15 ↑	15 ↑
Houston Pilots H - Morgans Point	17 ↑	17 ↑	16 ↑	15 ↑	15 ↑	15 ↑	15 ↑	14 ↑	14 ↑	13 ↑	13 ↑	12 ↑	10 ↑	9 ↑	9 ↑	9 ↑	10 ↑	12 ↑	12 ↑	13 ↑	14 ↑	15 ↑	15 ↑	15 ↑
Houston Pilots G - 75/76	18 ↑	18 ↑	17 ↑	17 ↑	17 ↑	16 ↑	16 ↑	16 ↑	16 ↑	15 ↑	15 ↑	14 ↑	13 ↑	12 ↑	10 ↑	12 ↑	12 ↑	13 ↑	14 ↑	14 ↑	15 ↑	16 ↑	16 ↑	16 ↑
Houston Pilots F - 63/64	17 ↑	17 ↑	17 ↑	17 ↑	17 ↑	16 ↑	16 ↑	16 ↑	16 ↑	15 ↑	14 ↑	14 ↑	13 ↑	12 ↑	10 ↑	12 ↑	12 ↑	13 ↑	14 ↑	14 ↑	15 ↑	16 ↑	16 ↑	16 ↑
Houston Pilots E - 51/52	17 ↑	17 ↑	16 ↑	16 ↑	17 ↑	16 ↑	16 ↑	16 ↑	16 ↑	15 ↑	15 ↑	14 ↑	14 ↑	13 ↑	12 ↑	12 ↑	12 ↑	13 ↑	14 ↑	14 ↑	15 ↑	16 ↑	16 ↑	15 ↑
Houston Pilots D - 37/38	16 ↑	16 ↑	16 ↑	16 ↑	16 ↑	16 ↑	16 ↑	16 ↑	15 ↑	15 ↑	15 ↑	14 ↑	14 ↑	13 ↑	12 ↑	12 ↑	12 ↑	13 ↑	13 ↑	14 ↑	15 ↑	15 ↑	15 ↑	15 ↑
Houston Pilots C - 25/26	16 ↑	15 ↑	15 ↑	15 ↑	16 ↑	16 ↑	16 ↑	15 ↑	15 ↑	14 ↑	14 ↑	14 ↑	13 ↑	12 ↑	12 ↑	12 ↑	12 ↑	12 ↑	13 ↑	14 ↑	14 ↑	15 ↑	15 ↑	15 ↑
Houston Pilots B - 11/12	15 ↑	15 ↑	14 ↑	14 ↑	14 ↑	14 ↑	14 ↑	14 ↑	13 ↑	13 ↑	13 ↑	13 ↑	12 ↑	10 ↑	10 ↑	10 ↑	10 ↑	12 ↑	13 ↑	13 ↑	14 ↑	14 ↑	14 ↑	14 ↑
Houston Pilots A - 1 & 2 Bravo	15 ↑	15 ↑	15 ↑	16 ↑	16 ↑	16 ↑	16 ↑	16 ↑	15 ↑	15 ↑	14 ↑	14 ↑	14 ↑	13 ↑	12 ↑	12 ↑	12 ↑	12 ↑	13 ↑	13 ↑	13 ↑	14 ↑	14 ↑	14 ↑

**NOTE: This is automated data that may/may not agree with the official BAM thinking that's found on the daily slides. This data should be used as a guide only.**

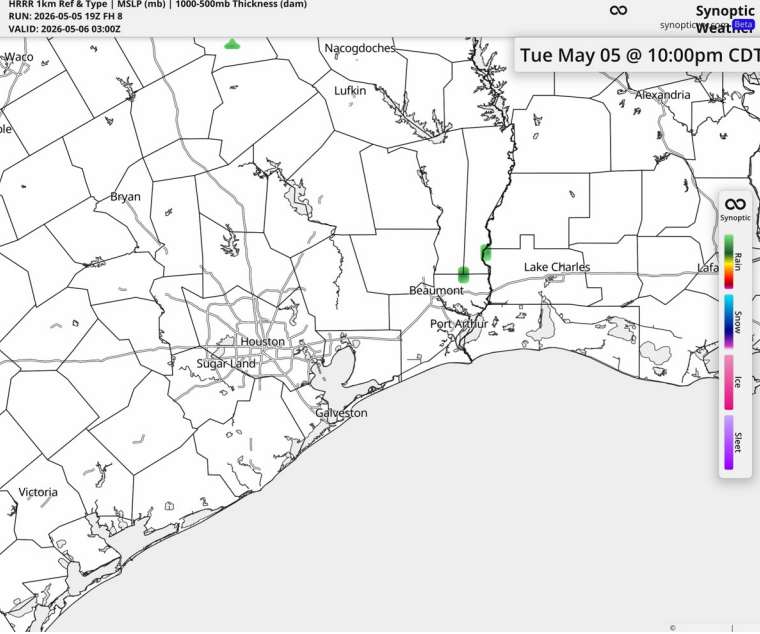
# Houston Pilots: TUE. 5/5/2026



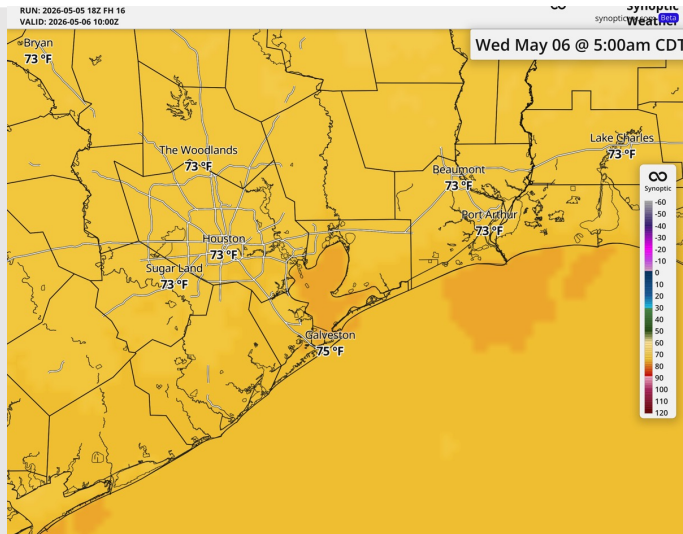
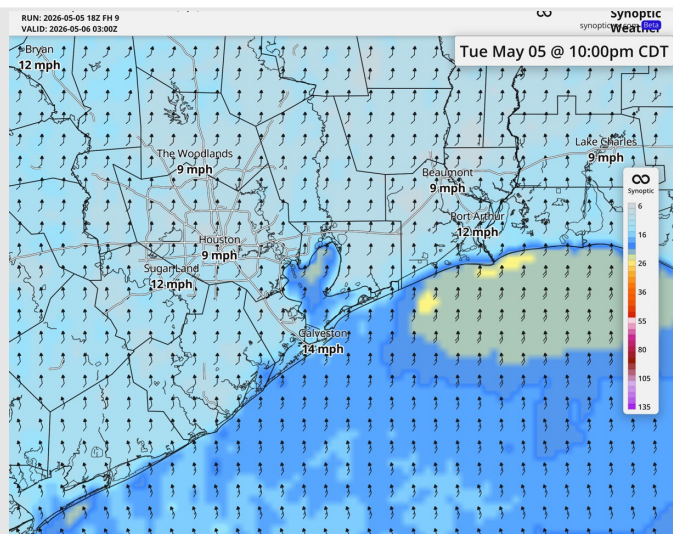
## Forecast Discussion

- Precip:** Favoring dry conditions today.
- Wind:** Winds out of the S for the entire evening. **N of Morgan's Point:** Winds of 5 – 8 kts. **S of Morgan's Point:** Winds of 8 – 13 kts. **Wind gusts up to 25 kts possible S of Morgans Point through 10PM.**
- Low Temps:** **N of Morgan's Point:** Low 70s F. **S of Morgan's Point:** Mid 70s F.
- Visibility:** No visibility concerns this evening into tomorrow.

## Precip Image: 10 PM CT



**Wind Speed:  
10 PM CT**



**Low Temps  
Wednesday**

# Houston Pilots: WED. 5/6/2026



## Forecast Discussion

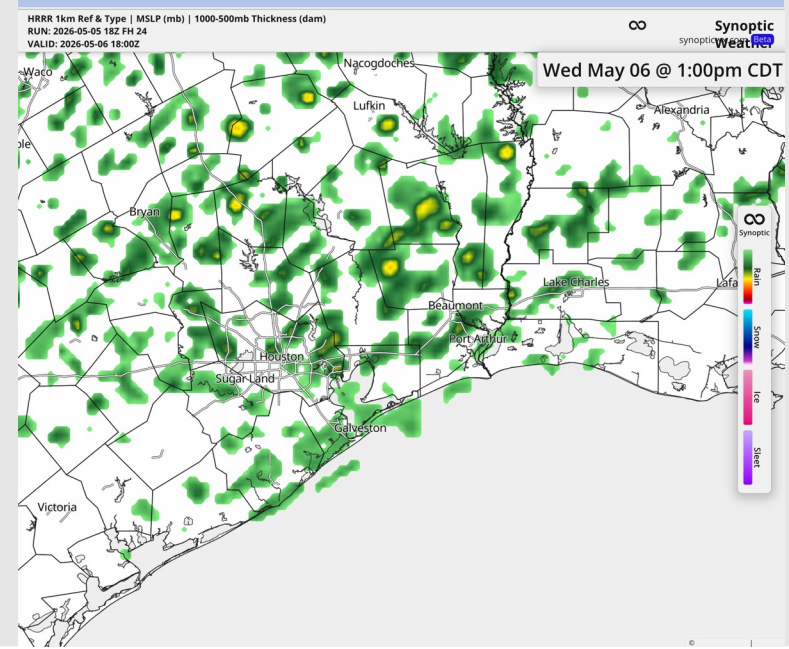
**Precip:** Favoring scattered showers/downpours to be possible from 10AM through 8PM (40% chances). Isolated sprinkles possible after 8PM. Favoring all severe storm risks to remain north of all stations.

**Wind:** Winds will be out of the S. **N of Morgan's Point:** Winds of 4 – 9 kts. **S of Morgan's Point:** Winds of 10 – 15 kts.

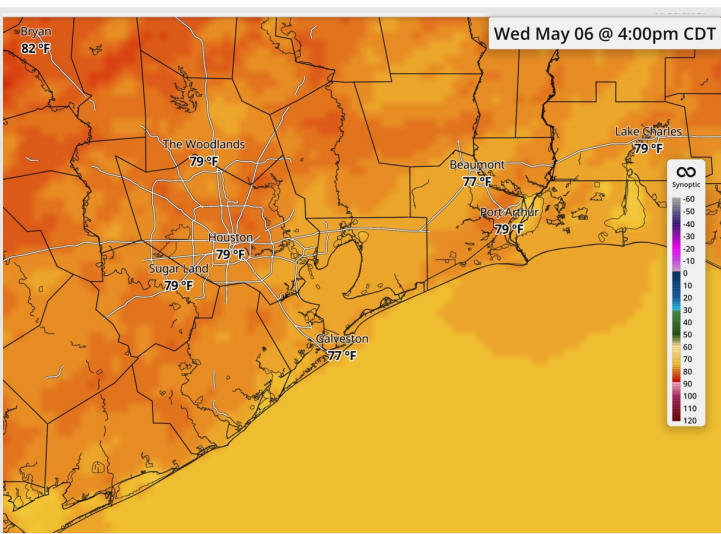
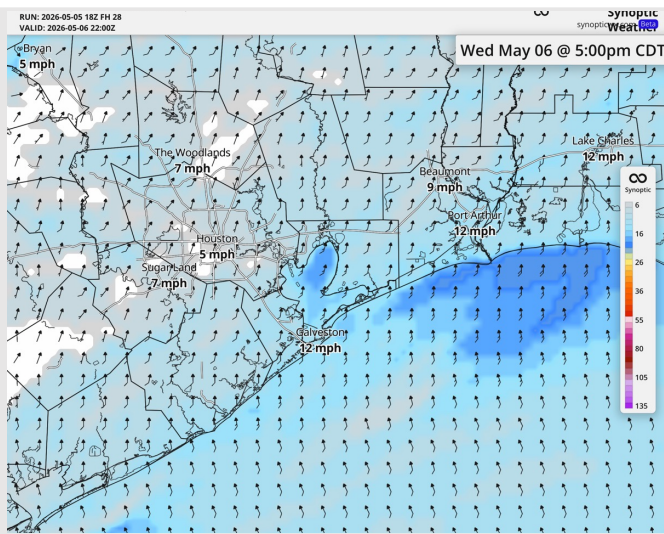
**High Temps:** **N of Morgan's Point:** Near 80 F. **S of Morgan's Point:** High 70s F.

**Visibility:** No visibility concerns for Wednesday.

## Precip Image: 1 PM CT



**Wind Speed:**  
5 PM CT



**High Temps**  
**Wednesday**

# Houston Pilots: THU. 5/7/2026



## Forecast Discussion

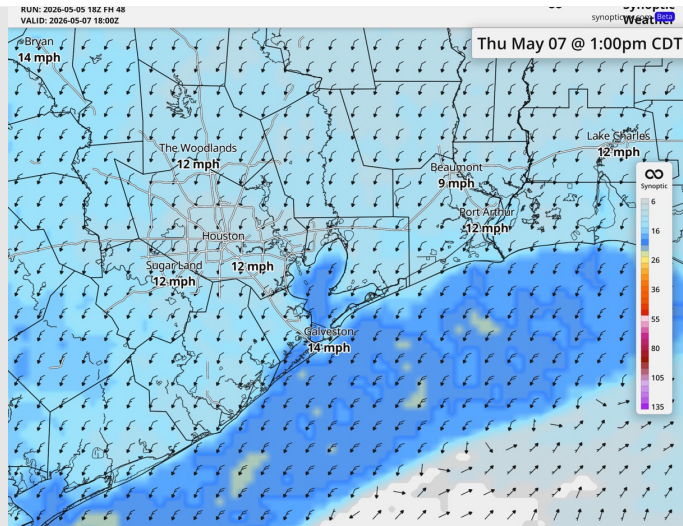
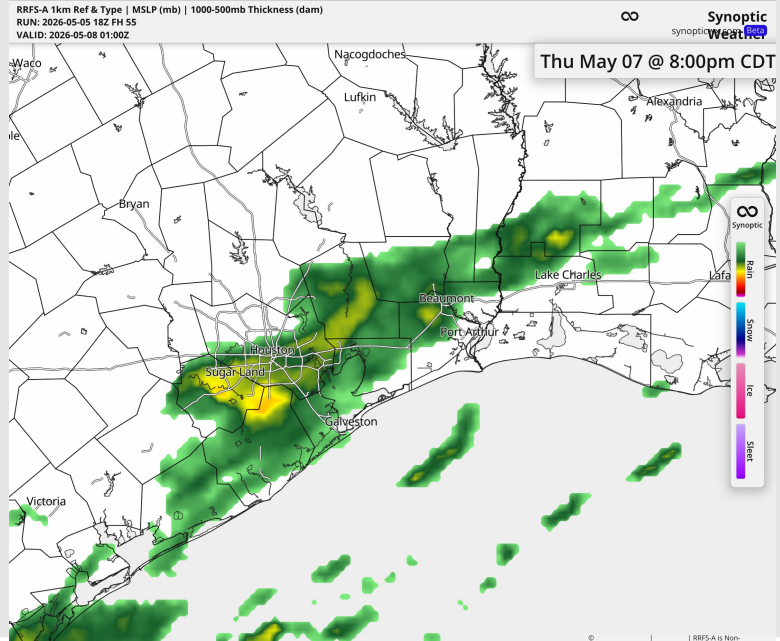
**Precip:** A few pockets of isolated drizzle to be possible through 6AM. Scattered showers and storms from 4 – 9 PM (40%). We are no longer favoring strong/severe risks at present, although confidence is low.

**Wind:** Winds quickly shift from out of the S to out off the NE between 2 – 4AM. **N of Morgan's Point:** Winds of 5 – 10 kts. **S of Morgan's Point:** Winds of 9 – 14 kts, increasing to 15 - 20 kts after 11 AM. **Non thunderstorm gusts near 25 kts possible S of Morgan's Point after 11 AM.**

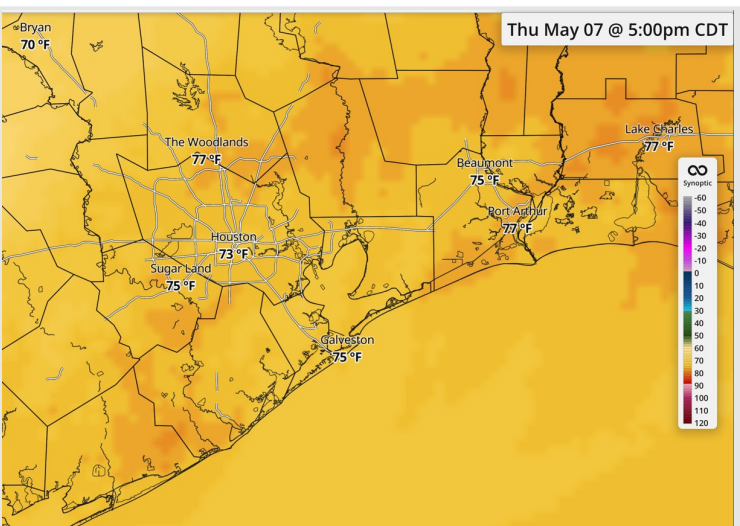
**High Temps:** **N of Morgan's Point:** Low 80s F. **S of Morgan's Point:** Mid 70s F.

**Visibility:** No fog concerns for Thursday.

## Precip Image: 8 PM CT



**Wind Speed:  
1 PM CT**



**High Temp  
Thursday**

