

# Houston Pilots Forecast Package



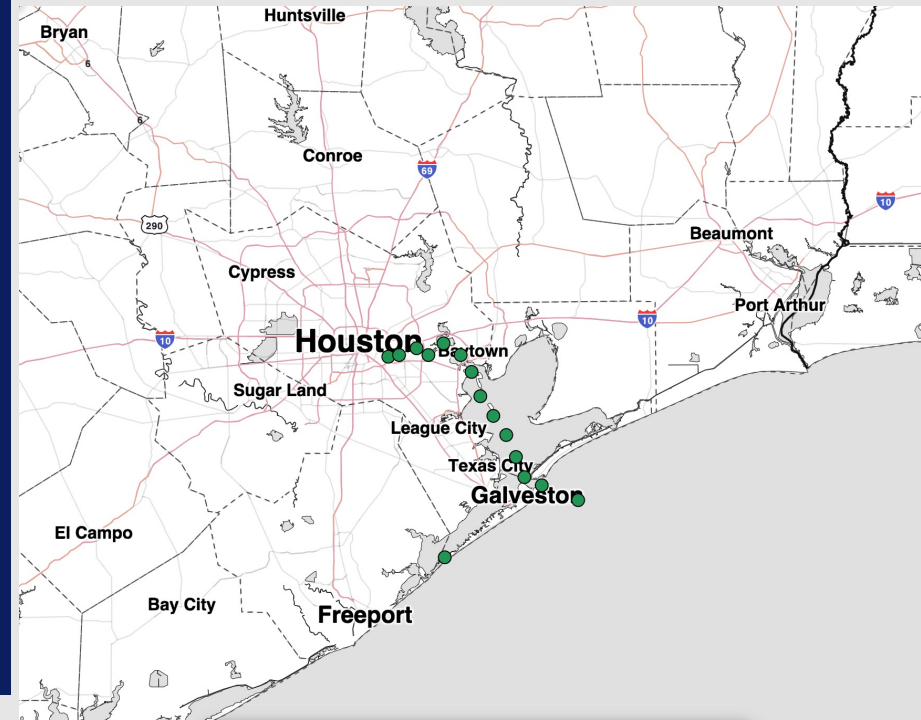
Updated: 12:30 AM CT

Wednesday, April 1<sup>st</sup> 2026

Forecaster: Sam Lang

## Weather Headlines

- Scattered showers possible over the next 72 hours. A couple of thunderstorms can mix in during the afternoon hours today and Thursday.
- Winds gusts up to 26 kts possible over the next 72 hours.
- No fog concerns over the next 72 hours.



**Current Radar: 12:30 AM CT**

As always, please do not hesitate to reach out to us with any forecast questions at [\(317\)-560-8122](tel:317-560-8122). Press 1 for forecast questions.



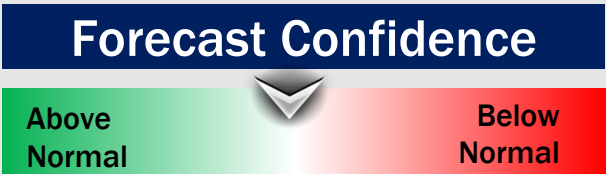
You can also access real-time forecast updates and 24/7 meteorological chat assistance on your [Clarity](#) app.

# Houston Pilots Extended Range Visibility Report




## Saturday 04/04/2026

Fog is not favored.



## Sunday 04/05/2026

Fog is not favored.



## Monday 04/06/2026

Fog is not favored.



## Chance for Fog

Saturday AM	Unlikely
Saturday PM	Unlikely
Sunday AM	Unlikely
Sunday PM	Unlikely
Monday AM	Unlikely
Monday PM	Unlikely

# Houston Pilots Visibility Chart (miles)



## Forecast Confidence



Visibility	Wed 2 am	Wed 3 am	Wed 4 am	Wed 5 am	Wed 6 am	Wed 7 am	Wed 8 am	Wed 9 am	Wed 10 am	Wed 11 am	Wed 12 pm	Wed 1 pm	Wed 2 pm	Wed 3 pm	Wed 4 pm	Wed 5 pm	Wed 6 pm	Wed 7 pm	Wed 8 pm	Wed 9 pm	Wed 10 pm	Wed 11 pm	Thu 12 am	Thu 1 am
Houston Pilots N - 610 Bridge	10	10	8	8	6.9	10	10	6.9	10	10	10	10	10	10	10	10	10	10	10	10	10	10	9	6.9
Houston Pilots M - Kinder 1	10	9	8	8	6.9	10	10	6.9	10	10	10	10	10	10	10	10	10	10	10	10	10	10	9	6.9
Houston Pilots L - Greens Bayou	10	9	8	6.9	6.9	8	10	5.9	10	10	10	10	10	10	10	10	10	10	10	10	10	10	9	5.9
Houston Pilots K - Shell Crude	10	9	6.9	6.9	5.9	6.9	10	5.9	9	10	10	10	10	10	10	10	10	10	10	10	10	10	7.9	5.9
Houston Pilots J - Lynchburg Ferries	10	9	6.9	6.9	6.9	8	10	5.9	10	10	10	10	10	10	10	10	10	10	10	10	10	10	9	6.9
Houston Pilots I - Exxon 3	10	8	6.9	6.9	5.9	6.9	10	5.9	9	10	10	10	10	10	10	10	10	10	10	10	10	9	7.9	5.9
Houston Pilots H - Morgans Point	10	8	6.9	5.9	4.9	6.9	9	4.9	6.9	10	10	10	10	10	9	9	10	10	10	10	9	6.9	6.9	4.9
Houston Pilots G - 75/76	3.9	3.9	3.9	3.9	3.9	3.9	3.9	3.9	5.9	5.9	5.9	4.9	5.9	4.9	2.9	3.9	3.9	4.9	9	7.9	5.9	4.9	9	9
Houston Pilots F - 63/64	3.9	3.9	3.9	3.9	3.9	3.9	3.9	2.9	5.9	5.9	4.9	4.9	5.9	4.9	2.9	3.9	3.9	4.9	9	6.9	5.9	4.9	9	9
Houston Pilots E - 51/52	3.9	2.9	2.9	2.9	2.9	3.9	3.9	2.9	4.9	4.9	4.9	4.9	4.9	2.9	2.9	2.9	2.9	4.9	6.9	6.9	5.9	3.9	8	9
Houston Pilots D - 37/38	3.9	2.9	2.9	2.9	2.9	3.9	3.9	2.9	4.9	4.9	4.9	4.9	4.9	2.9	2.5	2.9	2.9	4.9	6.9	5.9	5.9	3.9	8	9
Houston Pilots C - 25/26	3.9	2.9	2.9	2.9	2.9	3.9	3.9	2.9	4.9	4.9	4.9	3.9	4.9	2.9	2.5	2.9	2.9	3.9	6.9	5.9	5.9	3.9	8	9
Houston Pilots B - 11/12	3.9	2.9	2.9	2.9	2.9	3.9	3.9	2.9	4.9	4.9	4.9	3.9	3.9	2.9	2.5	2.9	2.9	3.9	6.9	4.9	4.9	3.9	8	8
Houston Pilots A - 1 & 2 Bravo	2.9	2.5	2.5	2.9	2.9	3.9	3.9	2.9	3.9	4.9	3.9	3.9	3.9	2.5	2	2.5	2	2.9	6.9	4.9	4.9	3.9	8	8

**NOTE: This is automated data that may/may not agree with the official B.A.M. thinking that's found on the daily slides or special visibility report slides. This data should be used as a guide only**

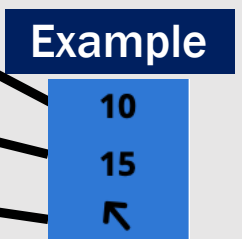
# Houston Pilots Wind Chart



## Forecast Confidence



Sustained Wind 10 Knots  
Gusts 15 Knots  
Wind from the SE



Wind	Wed 2 am	Wed 3 am	Wed 4 am	Wed 5 am	Wed 6 am	Wed 7 am	Wed 8 am	Wed 9 am	Wed 10 am	Wed 11 am	Wed 12 pm	Wed 1 pm	Wed 2 pm	Wed 3 pm	Wed 4 pm	Wed 5 pm	Wed 6 pm	Wed 7 pm	Wed 8 pm	Wed 9 pm	Wed 10 pm	Wed 11 pm	Thu 12 am	Thu 1 am
Houston Pilots N - 610 Bridge	8 16 ↑	7 15 ↑	7 15 ↑	7 15 ↑	6 15 ↑	6 15 ↑	6 15 ↑	8 16 ↑	8 17 ↑	10 20 ↑	12 22 ↑	13 24 ↑	13 25 ↑	14 25 ↑	14 26 ↑	14 26 ↑	15 28 ↑	15 28 ↑	14 26 ↑	13 26 ↑	13 25 ↑	13 24 ↑	13 25 ↑	13 25 ↑
Houston Pilots M - Kinder 1	8 16 ↑	7 15 ↑	7 15 ↑	7 15 ↑	6 15 ↑	6 15 ↑	6 15 ↑	8 15 ↑	8 17 ↑	10 18 ↑	12 22 ↑	13 24 ↑	13 25 ↑	14 25 ↑	14 26 ↑	14 26 ↑	15 26 ↑	15 28 ↑	14 26 ↑	13 25 ↑	13 24 ↑	13 24 ↑	13 25 ↑	13 25 ↑
Houston Pilots L - Greens Bayou	8 15 ↑	7 15 ↑	7 15 ↑	7 15 ↑	6 15 ↑	6 15 ↑	6 15 ↑	8 15 ↑	8 17 ↑	10 18 ↑	12 22 ↑	13 23 ↑	13 24 ↑	14 25 ↑	14 25 ↑	14 25 ↑	15 26 ↑	15 26 ↑	14 25 ↑	13 25 ↑	13 24 ↑	13 24 ↑	13 24 ↑	13 25 ↑
Houston Pilots K - Shell Crude	8 15 ↑	7 15 ↑	7 15 ↑	7 15 ↑	7 15 ↑	7 15 ↑	6 15 ↑	8 16 ↑	8 17 ↑	10 20 ↑	12 22 ↑	13 23 ↑	13 25 ↑	14 25 ↑	14 25 ↑	14 25 ↑	15 26 ↑	14 26 ↑	13 25 ↑	13 25 ↑	13 24 ↑	13 24 ↑	13 25 ↑	13 25 ↑
Houston Pilots J - Lynchburg Ferries	7 15 ↑	7 15 ↑	7 15 ↑	6 15 ↑	6 15 ↑	6 15 ↑	6 15 ↑	7 15 ↑	8 16 ↑	10 18 ↑	12 22 ↑	13 23 ↑	14 25 ↑	15 25 ↑	15 26 ↑	15 26 ↑	15 26 ↑	15 26 ↑	13 26 ↑	13 25 ↑	13 24 ↑	13 24 ↑	13 24 ↑	13 25 ↑
Houston Pilots I - Exxon 3	10 16 ↑	10 16 ↑	10 16 ↑	9 15 ↑	9 15 ↑	9 15 ↑	9 15 ↑	10 16 ↑	10 17 ↑	13 20 ↑	13 22 ↑	14 23 ↑	15 25 ↑	15 25 ↑	16 26 ↑	16 26 ↑	17 26 ↑	17 26 ↑	16 24 ↑	16 25 ↑	16 24 ↑	16 25 ↑	17 25 ↑	17 25 ↑
Houston Pilots H - Morgans Point	10 17 ↑	10 16 ↑	10 16 ↑	10 15 ↑	9 15 ↑	9 15 ↑	9 15 ↑	10 16 ↑	10 17 ↑	13 20 ↑	13 22 ↑	14 23 ↑	15 25 ↑	15 25 ↑	16 26 ↑	16 26 ↑	17 26 ↑	17 26 ↑	15 24 ↑	15 25 ↑	16 25 ↑	16 25 ↑	16 26 ↑	17 26 ↑
Houston Pilots G - 75/76	13 20 ↑	13 20 ↑	13 18 ↑	12 17 ↑	12 17 ↑	12 17 ↑	12 17 ↑	13 18 ↑	13 20 ↑	13 21 ↑	14 22 ↑	15 24 ↑	15 26 ↑	16 26 ↑	17 26 ↑	17 28 ↑	17 28 ↑	17 28 ↑	17 25 ↑	17 26 ↑	17 26 ↑	17 26 ↑	18 26 ↑	20 29 ↑
Houston Pilots F - 63/64	13 20 ↑	13 20 ↑	13 18 ↑	12 18 ↑	12 18 ↑	12 17 ↑	12 17 ↑	13 18 ↑	13 20 ↑	14 21 ↑	15 22 ↑	15 24 ↑	15 25 ↑	16 26 ↑	16 26 ↑	16 26 ↑	17 26 ↑	17 26 ↑	16 24 ↑	17 25 ↑	17 26 ↑	17 26 ↑	18 26 ↑	20 29 ↑
Houston Pilots E - 51/52	13 20 ↑	13 20 ↑	13 18 ↑	13 18 ↑	12 18 ↑	12 18 ↑	12 18 ↑	13 18 ↑	13 20 ↑	14 21 ↑	15 22 ↑	15 23 ↑	15 25 ↑	15 25 ↑	16 25 ↑	16 25 ↑	16 25 ↑	16 24 ↑	16 23 ↑	16 24 ↑	16 24 ↑	17 25 ↑	17 25 ↑	18 26 ↑
Houston Pilots D - 37/38	13 20 ↑	13 20 ↑	13 18 ↑	12 18 ↑	12 18 ↑	12 18 ↑	12 18 ↑	13 18 ↑	13 20 ↑	14 21 ↑	14 22 ↑	15 23 ↑	15 24 ↑	15 24 ↑	16 25 ↑	16 24 ↑	16 24 ↑	16 23 ↑	16 24 ↑	16 23 ↑	16 24 ↑	17 24 ↑	17 25 ↑	18 26 ↑
Houston Pilots C - 25/26	13 20 ↑	13 20 ↑	12 17 ↑	12 17 ↑	12 17 ↑	12 17 ↑	12 17 ↑	13 18 ↑	13 20 ↑	13 21 ↑	14 21 ↑	15 22 ↑	15 23 ↑	15 24 ↑	16 24 ↑	16 24 ↑	15 23 ↑	15 22 ↑	15 22 ↑	15 22 ↑	16 23 ↑	17 24 ↑	17 25 ↑	18 26 ↑
Houston Pilots B - 11/12	12 18 ↑	12 18 ↑	10 17 ↑	10 16 ↑	10 16 ↑	10 16 ↑	10 16 ↑	12 17 ↑	12 18 ↑	13 18 ↑	13 20 ↑	14 21 ↑	14 22 ↑	15 22 ↑	15 22 ↑	15 22 ↑	15 22 ↑	15 22 ↑	14 21 ↑	15 22 ↑	15 22 ↑	15 23 ↑	16 24 ↑	17 25 ↑
Houston Pilots A - 1 & 2 Bravo	13 21 ↑	13 20 ↑	13 18 ↑	13 18 ↑	13 18 ↑	13 18 ↑	13 18 ↑	13 18 ↑	13 18 ↑	13 20 ↑	13 20 ↑	13 20 ↑	13 21 ↑	13 21 ↑	14 22 ↑	14 22 ↑	14 22 ↑	15 22 ↑	15 22 ↑	15 22 ↑	16 22 ↑	17 23 ↑	17 25 ↑	18 26 ↑

**NOTE: This is automated data that may/may not agree with the official BAM thinking that's found on the daily slides. This data should be used as a guide only.**

# Houston Pilots: WED. 04/01/2026



## Forecast Discussion

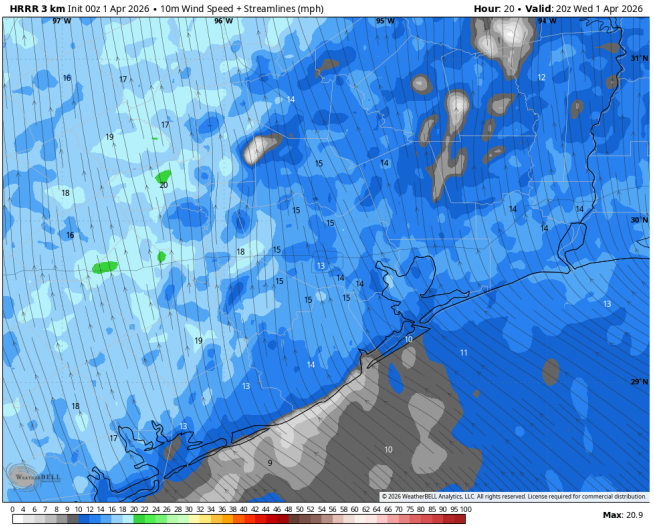
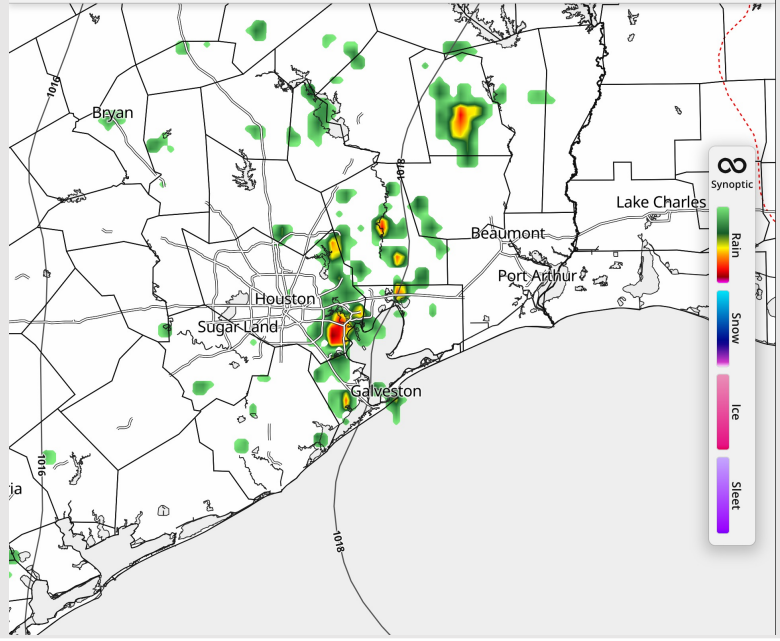
**Precip:** Isolated to scattered showers in play from 8AM - 5PM. A couple rumbles of thunder will be possible after 12PM.

**Wind:** Winds out of the SE through the day. **N of Morgan's Point:** Winds of 5 - 10 kts through 11AM, increasing to 9 - 14 kts thereafter. **Wind gusts between 21 - 26 kts will be possible after 10AM.** **S of Morgan's Point:** Winds of 10 - 15 kts through 8 PM, increasing to 14 - 19 kts thereafter. **Gusts of 18 - 23 kts through 10 PM, and 21 - 26 kts thereafter.**

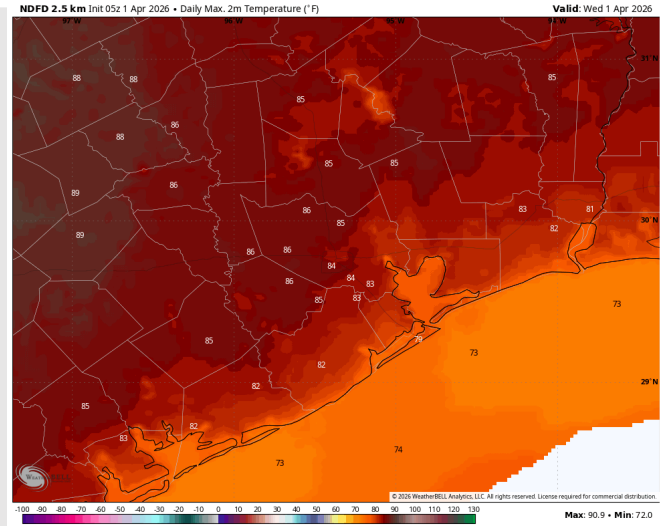
**High Temps:** **N of Morgan's Point:** Low 80s F. **S of Morgan's Point:** Upper 70s F.

**Visibility:** No fog concerns, however, visibilities may be briefly reduced under heavy downpours.

## Precip Image: 10 AM CT



**Wind Speed:  
3 PM CT**



**High Temps  
Today**

# Houston Pilots: THU. 04/02/2026



## Forecast Discussion

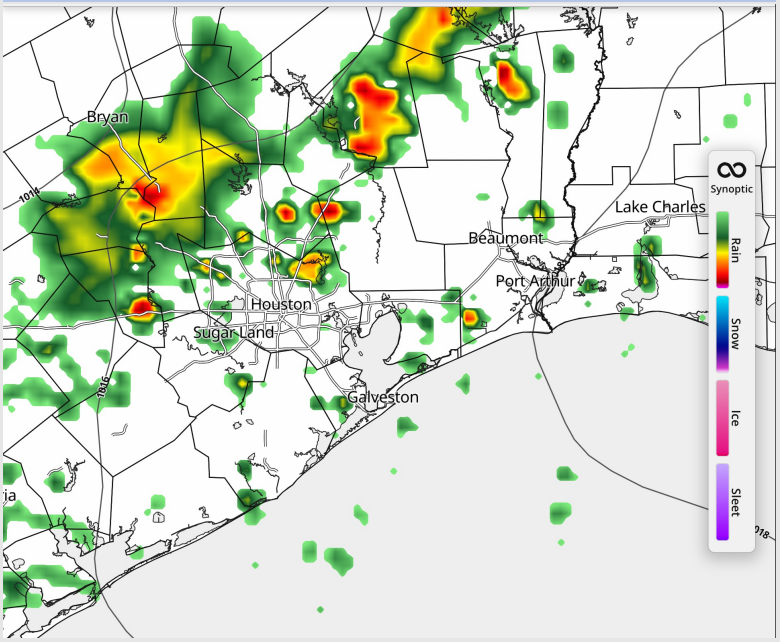
**Precip:** Scattered showers are possible from 7AM – 6PM. Lightning will be possible with the best risk after 12PM.

**Wind:** Winds out of the SE. **N of Morgan's Point:** Winds of 9 – 14 kts through the day. **S of Morgan's Point:** Winds of 14 – 19 kts through 8AM, falling to 10 – 15 kts through 9PM before increasing to 14 – 19 kts again. **A few gusts to 25 kts possible for ALL Stations.**

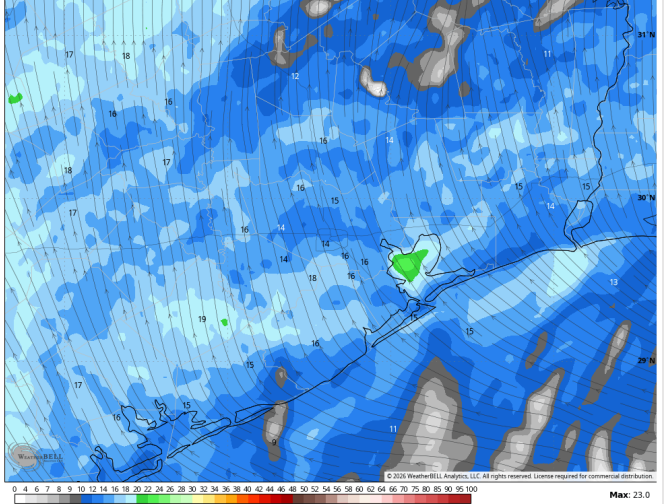
**High Temps:** **N of Morgan's Point:** Low 80s F. **S of Morgan's Point:** Upper 70s F.

**Visibility:** No visibility concerns.

## Precip Image: 12 PM CT




HRRR 3 km Init 00z 1 Apr 2026 • 10m Wind Speed • Streamlines (mph) Hour: 46 • Valid: 22z Thu 2 Apr 2026



Wind Speed:  
5 PM CT

NDFD 2.5 km Init 04z 1 Apr 2026 • Daily Max, 2m Temperature (°F) Valid: Thu 2 Apr 2026



High Temps  
Thursday

# Houston Pilots: FRI. 04/03/2026



## Forecast Discussion

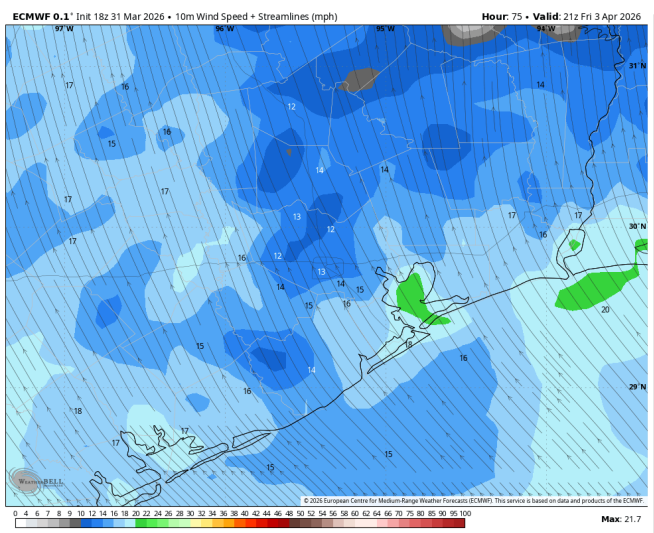
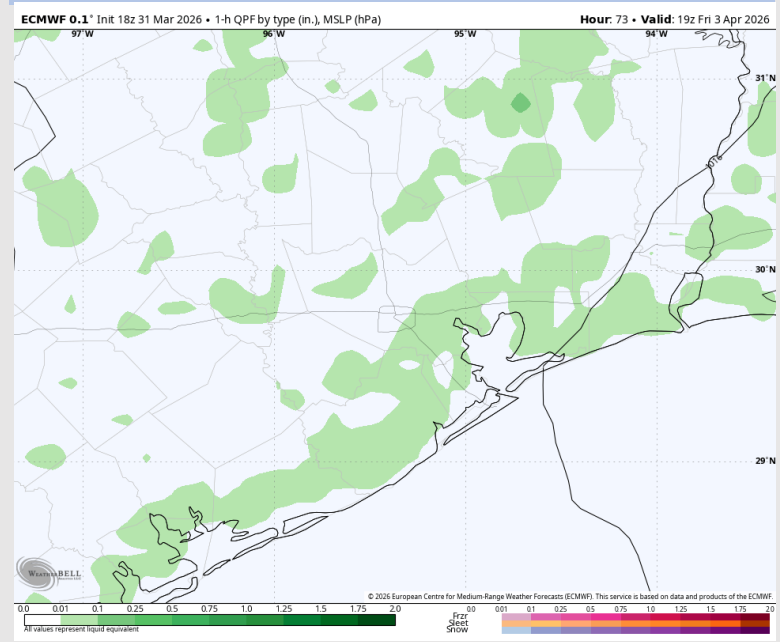
**Precip:** Scattered light showers possible from 10AM – 6PM.

**Wind:** Winds out of the SE. **N of Morgan's Point:** Winds of 10 – 15 kts. **S of Morgan's Point:** Winds of 13 – 18 kts. **Gusts of 21 – 26 kts possible for ALL Stations.**

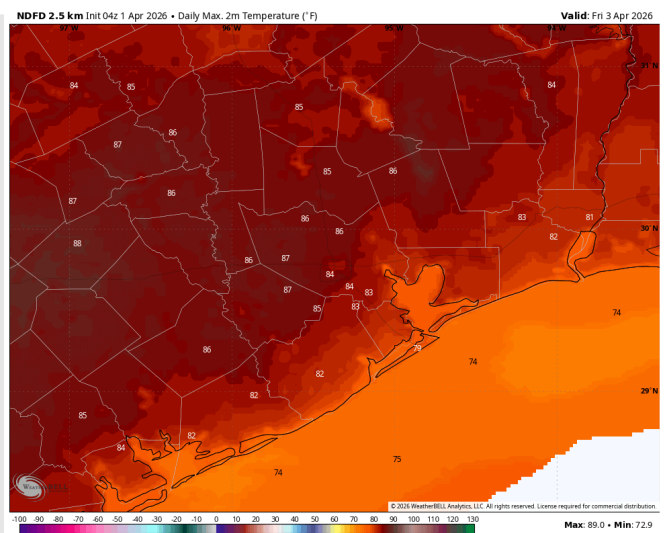
**High Temps:** **N of Morgan's Point:** Low 80s F. **S of Morgan's Point:** Upper 70s F.

**Visibility:** No visibility concerns.

## Precip Image: 2 PM CT

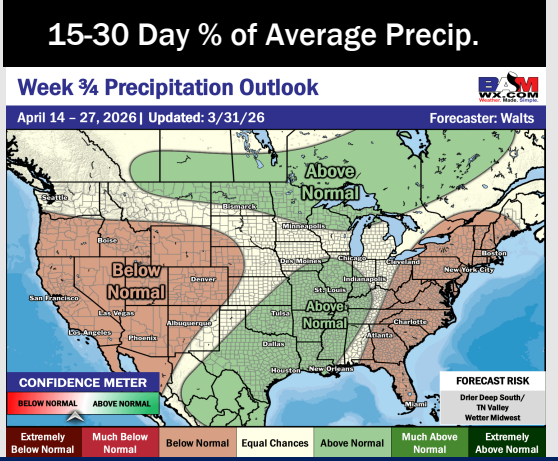
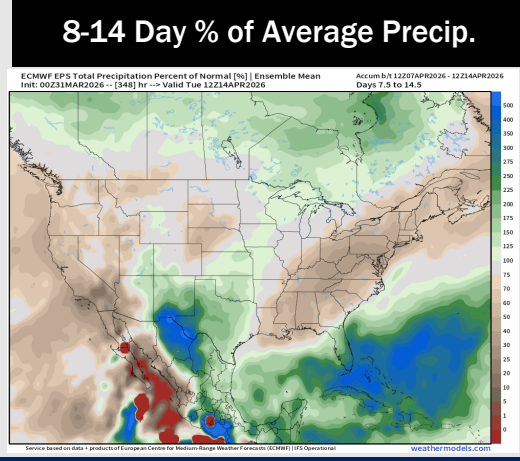
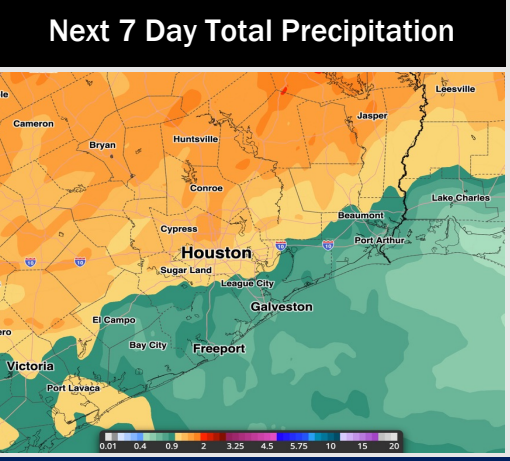
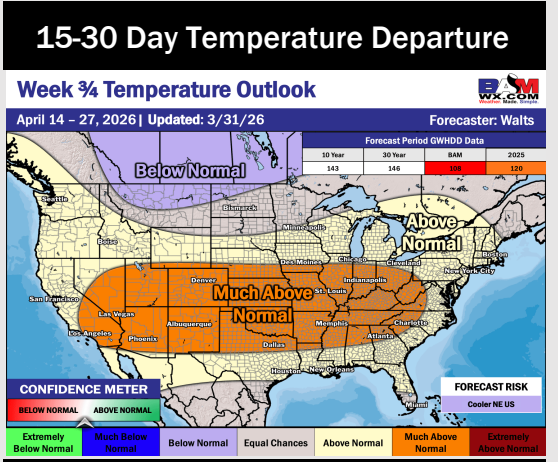
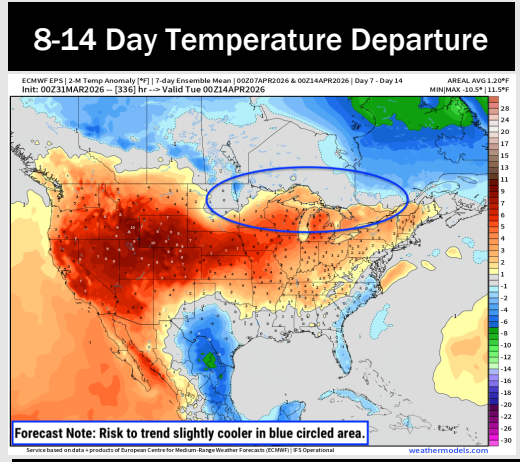
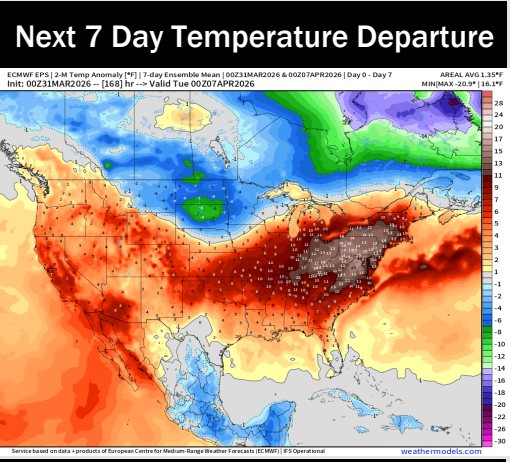


**Wind Speed:  
4 PM CT**



**High Temps  
Friday**

# Houston Pilots: 04/01/2026



- Above normal temps are favored over the next 7 days, with daily rain/storm chances through early next week.
- Near normal temperatures and near normal rain chances in the Week 2 period.
- Above normal temperatures and above normal rainfall expected for the first half of April.