

Houston Pilots Forecast Package



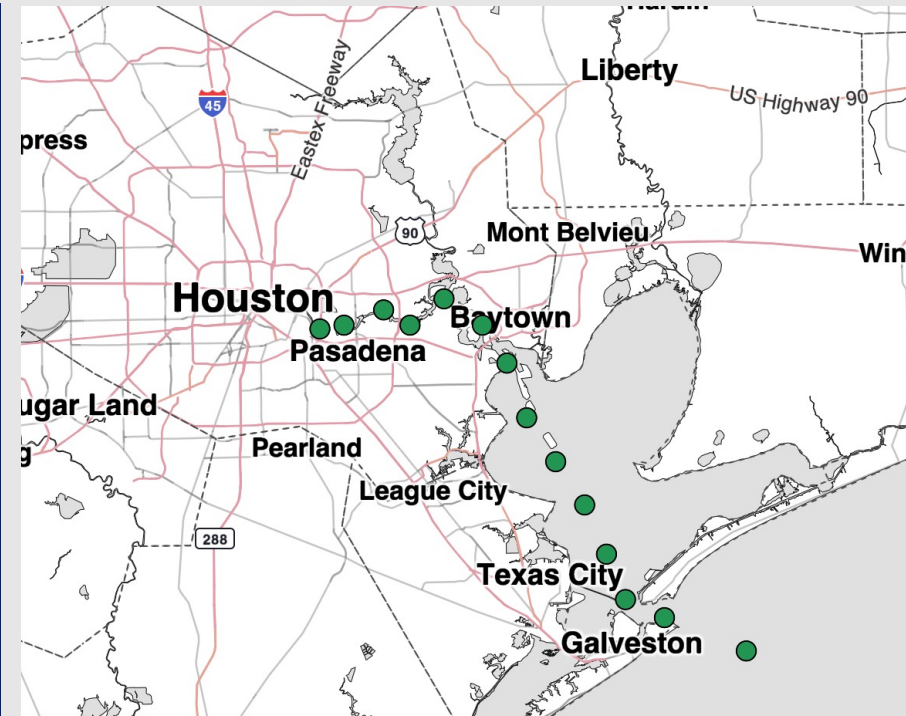
Updated: 10:50 PM CT

Wednesday, April 29, 2026

Forecaster: Ratkay

Weather Headlines

- Storm risks to continue through Friday. Best potential for Severe exists THU afternoon into FRI AM.
- Non-thunderstorm wind gusts up to 30 kts possible on Friday and Saturday.
- No fog concerns over the next 72 hours.



Current Radar: 10:50 PM CT

As always, please do not hesitate to reach out to us with any forecast questions at [\(317\)-560-8122](tel:317-560-8122). Press 1 for forecast questions.



You can also access real-time forecast updates and 24/7 meteorological chat assistance on your [Clarity](#) app.

Houston Pilots Tropical Update



Seasonal Hurricane Outlook

2026 Hurricane Season Outlook



Updated: 4/9/26

Forecaster: Waits



2026 Hurricane Season Forecast Stats			
Named Storms	Hurricanes	Major Hurricanes	ACE
9 - 13	3 - 6	1 - 3	BELOW NORMAL

Much Below Normal
Below Normal
Near Normal
Above Normal
Much Above Normal

Graphic to the left represents our favored seasonal outlook for the 2026 Hurricane Season. Conditions expected to be less favorable for tropical development within the Gulf this season.

No notable tropical development is expected over the next 7 days.

Houston Pilots Visibility Chart (miles)



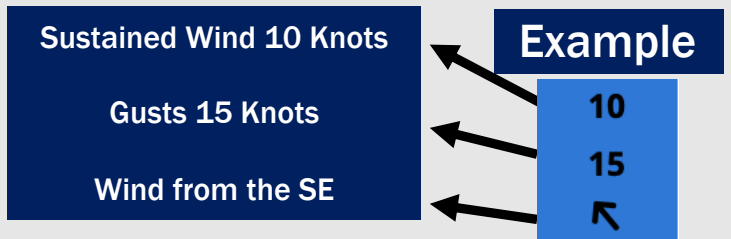
Forecast Confidence



Visibility	Wed 11 pm	Thu 12 am	Thu 1 am	Thu 2 am	Thu 3 am	Thu 4 am	Thu 5 am	Thu 6 am	Thu 7 am	Thu 8 am	Thu 9 am	Thu 10 am	Thu 11 am	Thu 12 pm	Thu 1 pm	Thu 2 pm	Thu 3 pm	Thu 4 pm	Thu 5 pm	Thu 6 pm	Thu 7 pm	Thu 8 pm	Thu 9 pm	Thu 10 pm
Houston Pilots N - 610 Bridge	10	10	9	6.9	6.9	6.9	6.9	6.9	6.9	5.9	5.9	6.9	7.9	7.9	10	10	10	9	10	7.9	6.9	6.9	5.9	6.9
Houston Pilots M - Kinder 1	10	10	9	6.9	6.9	6.9	6.9	6.9	6.9	5.9	5.9	6.9	7.9	7.9	10	10	10	9	10	7.9	6.9	6.9	5.9	6.9
Houston Pilots L - Greens Bayou	10	10	10	6.9	6.9	6.9	6.9	6.9	6.9	5.9	5.9	6.9	7.9	9	10	10	10	9	9	7.9	6.9	6.9	5.9	6.9
Houston Pilots K - Shell Crude	10	10	10	6.9	6.9	6.9	6.9	6.9	6.9	5.9	5.9	6.9	7.9	9	10	10	10	10	10	7.9	6.9	6.9	5.9	6.9
Houston Pilots J - Lynchburg Ferries	10	10	10	6.9	6.9	6.9	6.9	6.9	6.9	5.9	5.9	6.9	7.9	9	10	10	10	10	10	7.9	6.9	6.9	5.9	6.9
Houston Pilots I - Exxon 3	10	10	10	6.9	6.9	6.9	6.9	6.9	6.9	5.9	5.9	6.9	7.9	10	10	10	10	10	10	7.9	6.9	6.9	5.9	6.9
Houston Pilots H - Morgans Point	10	10	10	6.9	6.9	6.9	6.9	6.9	6.9	5.9	5.9	6.9	7.9	10	10	10	10	10	10	7.9	6.9	6.9	5.9	6.9
Houston Pilots G - 75/76	6.9	6.9	6.9	5.9	4.9	4.9	4.9	4.9	4.9	3.9	3.9	6.9	7.9	7.9	10	9	7.9	6.9	5.9	6.9	4.9	4.9	9	9
Houston Pilots F - 63/64	6.9	6.9	6.9	5.9	4.9	4.9	4.9	4.9	4.9	3.9	3.9	6.9	7.9	7.9	10	9	7.9	6.9	5.9	6.9	4.9	4.9	9	9
Houston Pilots E - 51/52	5.9	6.9	4.9	4.9	4.9	4.9	4.9	3.9	4.9	2.9	2.9	5.9	6.9	7.9	10	9	6.9	5.9	4.9	4.9	4.9	3.9	9	9
Houston Pilots D - 37/38	5.9	6.9	4.9	4.9	4.9	4.9	4.9	3.9	4.9	2.9	2.9	5.9	6.9	7.9	10	9	6.9	4.9	4.9	4.9	3.9	3.9	9	9
Houston Pilots C - 25/26	5.9	6.9	4.9	4.9	4.9	4.9	4.9	4.9	4.9	2.9	2.5	5.9	7.9	9	10	9	6.9	5.9	3.9	4.9	3.9	3.9	9	9
Houston Pilots B - 11/12	4.9	4.9	4.9	4.9	4.9	4.9	4.9	4.9	4.9	2.9	2.5	4.9	6.9	7.9	7.9	6.9	6.9	3.9	3.9	3.9	3.9	3.9	9	8
Houston Pilots A - 1 & 2 Bravo	4.9	4.9	4.9	4.9	4.9	3.9	4.9	3.9	3.9	2.9	2.5	3.9	5.9	6.9	6.9	6.9	4.9	3.9	3	3.9	3.9	3.9	9	8

NOTE: This is automated data that may/may not agree with the official BAM thinking that's found on the daily slides or special visibility report slides. This data should be used as a guide only

Houston Pilots Wind Chart



Wind	Wed 11 pm	Thu 12 am	Thu 1 am	Thu 2 am	Thu 3 am	Thu 4 am	Thu 5 am	Thu 6 am	Thu 7 am	Thu 8 am	Thu 9 am	Thu 10 am	Thu 11 am	Thu 12 pm	Thu 1 pm	Thu 2 pm	Thu 3 pm	Thu 4 pm	Thu 5 pm	Thu 6 pm	Thu 7 pm	Thu 8 pm	Thu 9 pm	Thu 10 pm
Houston Pilots N - 610 Bridge	6 ↙	5 ↗	3 ↑	3 ↑	3 ↑	2 ↑	3 ↑	3 →	3 ↓	3 ↓	3 ↙	5 ↙	6 ↙	6 ↙	6 ↙	7 ↙	8 ↙	8 ↙	9 ↙	8 ↙	9 ↙	8 ↙	8 ↙	8 ↙
Houston Pilots M - Kinder 1	6 ↙	5 ↗	3 ↑	3 ↑	3 ↑	2 ↑	3 ↑	3 →	3 ↓	3 ↓	3 ↙	5 ↙	6 ↙	6 ↙	6 ↙	7 ↙	8 ↙	8 ↙	9 ↙	8 ↙	9 ↙	8 ↙	8 ↙	8 ↙
Houston Pilots L - Greens Bayou	6 ↙	5 ↗	3 ↑	3 ↑	3 ↑	2 ↑	3 ↑	3 →	3 ↓	3 ↓	3 ↙	5 ↙	6 ↙	6 ↙	6 ↙	7 ↙	8 ↙	8 ↙	9 ↙	9 ↙	9 ↙	8 ↙	8 ↙	8 ↙
Houston Pilots K - Shell Crude	6 ↙	5 ↗	3 ↑	3 ↑	3 ↑	2 ↑	2 ↑	3 →	3 ↓	3 ↓	3 ↙	5 ↙	6 ↙	6 ↙	7 ↙	7 ↙	8 ↙	9 ↙	9 ↙	9 ↙	9 ↙	8 ↙	8 ↙	8 ↙
Houston Pilots J - Lynchburg Ferries	6 ↙	5 ↗	3 ↑	3 ↑	2 ↑	2 ↑	2 ↑	2 ↑	3 ↓	3 ↓	3 ↙	3 ↙	6 ↙	6 ↙	7 ↙	7 ↙	8 ↙	8 ↙	9 ↙	9 ↙	9 ↙	8 ↙	8 ↙	8 ↙
Houston Pilots I - Exxon 3	8 ↙	7 ↗	6 ↑	6 ↑	5 ↑	5 ↑	5 ↑	5 ↑	5 ↓	6 ↓	6 ↙	6 ↙	7 ↙	7 ↙	8 ↙	8 ↙	9 ↙	10 ↙	10 ↙	12 ↙	12 ↙	12 ↙	12 ↙	12 ↙
Houston Pilots H - Morgans Point	8 ↙	7 ↗	6 ↑	6 ↑	5 ↑	5 ↑	5 ↑	5 ↑	5 ↓	5 ↓	6 ↙	6 ↙	7 ↙	7 ↙	8 ↙	8 ↙	9 ↙	10 ↙	10 ↙	12 ↙	12 ↙	12 ↙	12 ↙	12 ↙
Houston Pilots G - 75/76	9 ↙	8 ↗	8 ↑	7 ↑	6 ↑	6 ↑	6 ↑	5 ↑	6 →	6 ↓	6 ↙	6 ↙	6 ↙	7 ↙	8 ↙	8 ↙	9 ↙	10 ↙	12 ↙	13 ↙	13 ↙	13 ↙	13 ↙	13 ↙
Houston Pilots F - 63/64	9 ↙	8 ↗	8 ↑	7 ↑	6 ↑	6 ↑	5 ↑	5 ↑	5 ↓	6 ↓	6 ↙	6 ↙	7 ↙	8 ↙	8 ↙	9 ↙	10 ↙	12 ↙	12 ↙	13 ↙	13 ↙	13 ↙	13 ↙	13 ↙
Houston Pilots E - 51/52	8 ↙	8 ↗	8 ↑	8 ↑	6 ↑	6 ↑	5 ↑	5 ↑	5 ↓	5 ↓	6 ↙	6 ↙	7 ↙	8 ↙	8 ↙	9 ↙	10 ↙	12 ↙	12 ↙	13 ↙	13 ↙	13 ↙	13 ↙	13 ↙
Houston Pilots D - 37/38	8 ↙	8 ↗	8 ↑	8 ↑	6 ↑	6 ↑	6 ↑	5 ↑	5 ↓	5 ↓	6 ↙	6 ↙	7 ↙	8 ↙	8 ↙	9 ↙	10 ↙	10 ↙	12 ↙	12 ↙	13 ↙	13 ↙	13 ↙	13 ↙
Houston Pilots C - 25/26	8 ↙	8 ↗	7 ↑	7 ↑	6 ↑	6 ↑	5 ↑	5 ↑	5 ↓	5 ↓	6 ↙	6 ↙	7 ↙	8 ↙	8 ↙	9 ↙	10 ↙	10 ↙	12 ↙	12 ↙	12 ↙	12 ↙	13 ↙	13 ↙
Houston Pilots B - 11/12	8 ↙	7 ↗	7 ↑	6 ↑	6 ↑	5 ↑	5 ↑	3 ↑	3 ↑	3 ↑	5 ↙	6 ↙	6 ↙	7 ↙	8 ↙	8 ↙	9 ↙	10 ↙	10 ↙	10 ↙	10 ↙	10 ↙	10 ↙	12 ↙
Houston Pilots A - 1 & 2 Bravo	9 ↙	8 ↗	8 ↑	8 ↑	7 ↑	6 ↑	6 ↑	6 ↑	5 ↑	5 ↑	6 ↙	6 ↙	6 ↙	7 ↙	8 ↙	8 ↙	8 ↙	9 ↙	10 ↙	10 ↙	12 ↙	13 ↙	13 ↙	13 ↙

NOTE: This is automated data that may/may not agree with the official BAM thinking that's found on the daily slides. This data should be used as a guide only.

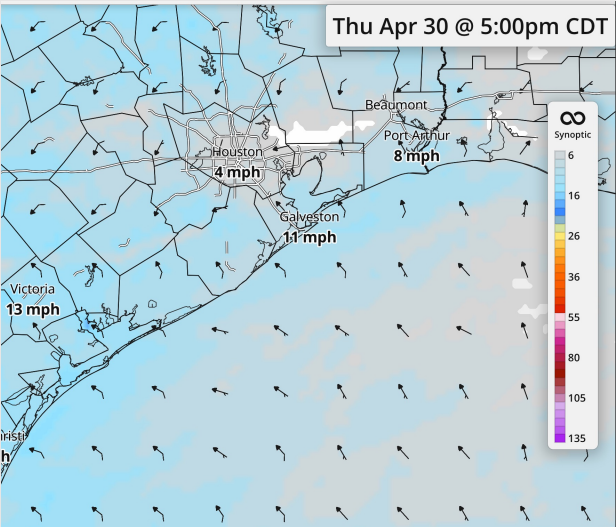
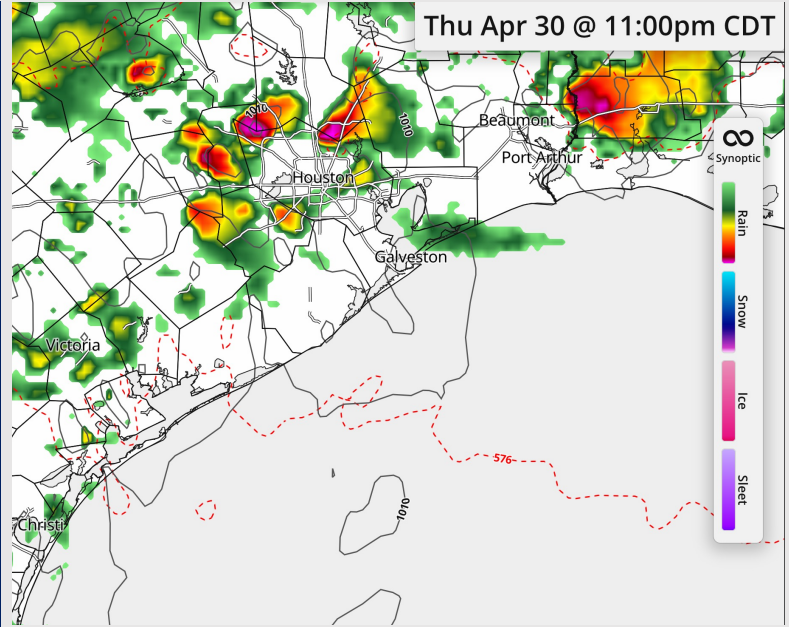
Houston Pilots: THU. 04/30/2026



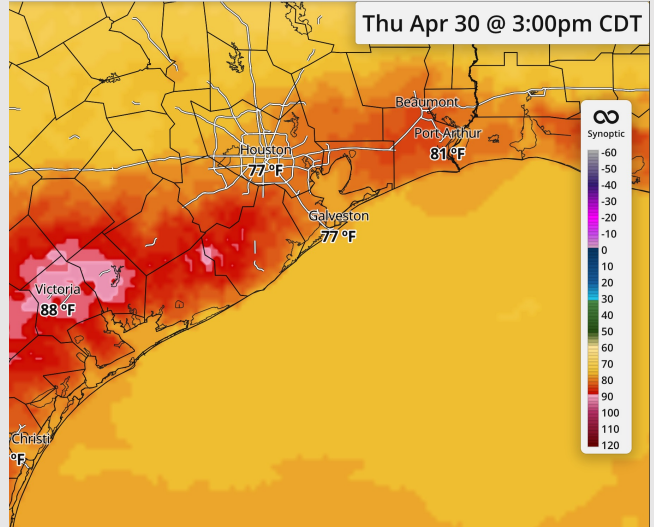
Forecast Discussion

- Precip:** Favoring scattered storms after 4pm. A few instances of 35kt wind gusts, small hail, and lightning can't be ruled out.
- Wind:** Variable winds until 8 AM, then winds out of the SE. **N of Morgan's Point:** Winds at 3 – 8 kts throughout the day. **S of Morgan's Point:** Winds of 7 – 10 kts throughout the day.
- High Temps:** **N of Morgan's Point:** Near 80 F. **S of Morgan's Point:** Upper 70s F.
- Visibility:** No visibility concerns today.

Precip Image: 11 PM CT



Wind Speed:
5 PM CT



High Temps
Thursday

Houston Pilots: FRI. 05/01/2026



Forecast Discussion

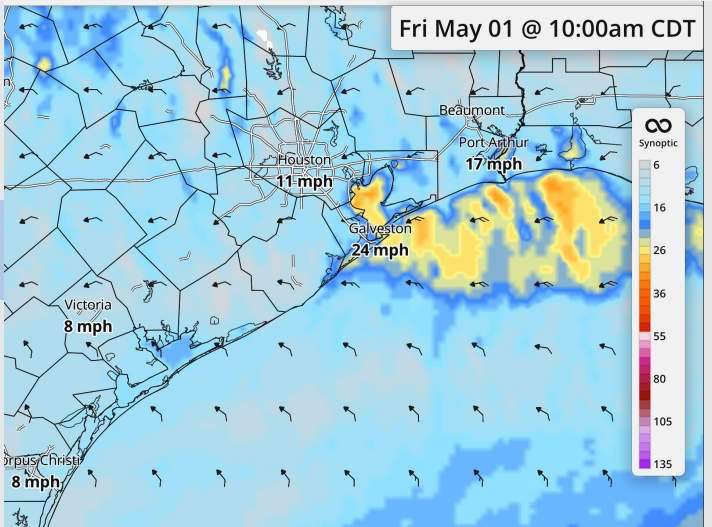
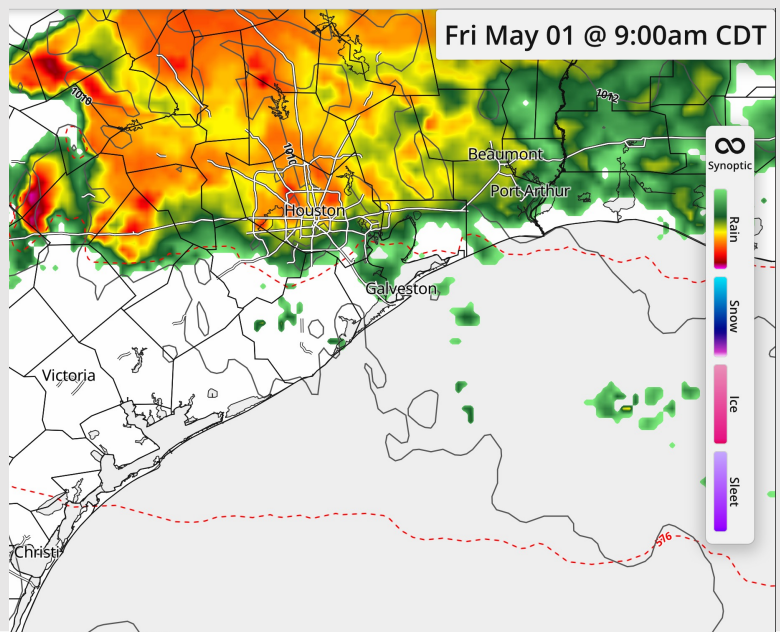
Precip: Scattered storms expected, becoming more widespread after 6 AM. Storms move out by 11 PM. **Lightning, gusts near 50 kts, and hail will be risks with storms.**

Wind: Winds out of the SE / ESE through 11PM, shifting to out of the NW after that time. **N of Morgan's Point:** Winds of 5 – 10 kts, increasing to 11 – 17 kts after 11 AM. **S of Morgan's Point:** Winds of 12 – 19 kts, increasing to 17 – 25 kts after 8 AM. **Non thunderstorm gusts near 25 – 30 kts possible after 5 AM.**

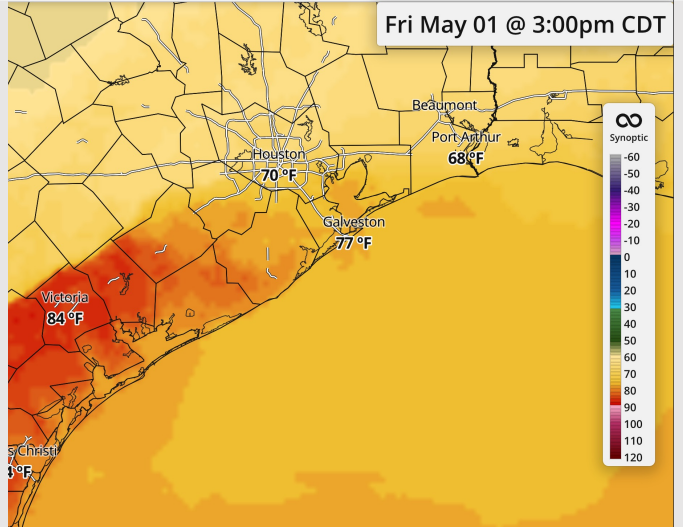
High Temps: **N of Morgan's Point:** Lower 70s F. **S of Morgan's Point:** Mid 70s F.

Visibility: No fog concerns Friday, but visibilities can be reduced under heavy downpours.

Precip Image: 9 AM CT



**Wind Speed:
10 AM CT**



**High Temps
Friday**

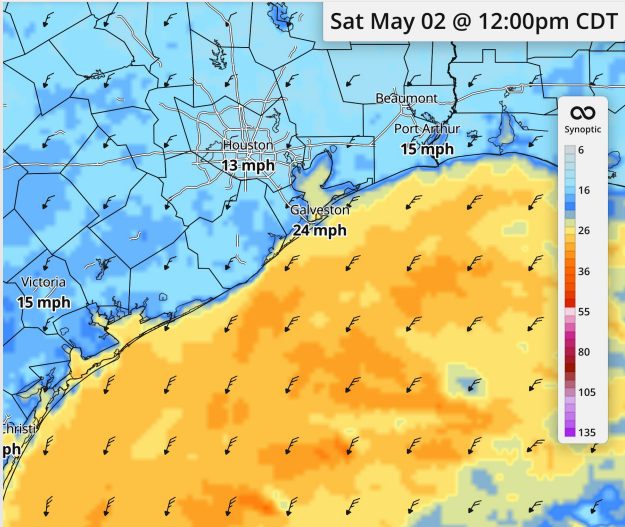
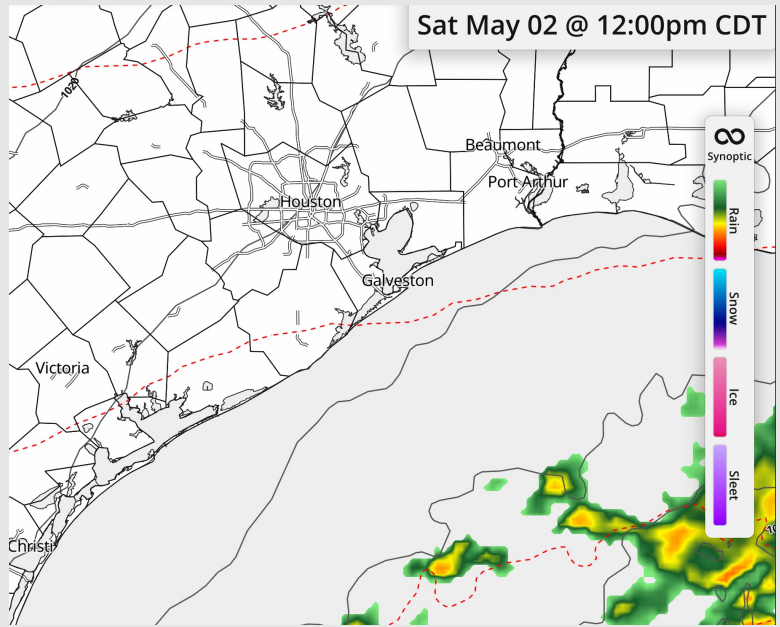
Houston Pilots: SAT. 05/02/2026



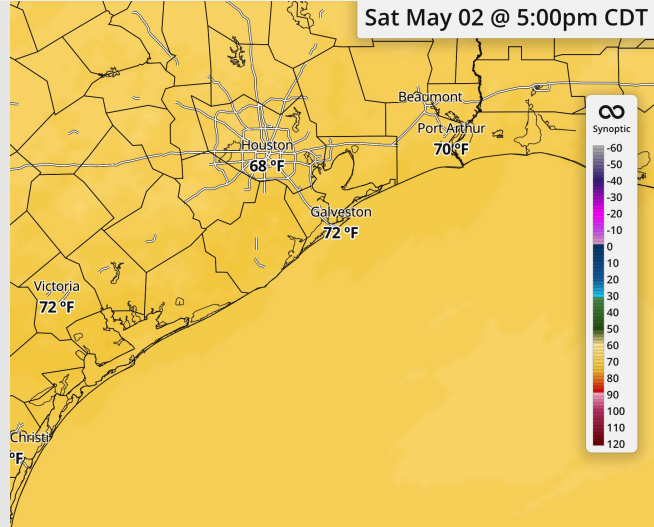
Forecast Discussion

- Precip:** Favoring dry conditions Saturday.
- Wind:** Winds out of the NE for the entire day. **N of Morgan's Point:** Winds of 5 - 11 kts. **S of Morgan's Point:** Winds of 12 - 23 kts. **Gusts near 30 kts possible through the entire day.**
- Low Temps:** **N of Morgan's Point:** Upper 60s F. **S of Morgan's Point:** Low 70s F.
- Visibility:** No visibility concerns Saturday.

Precip Image: 12 PM CT

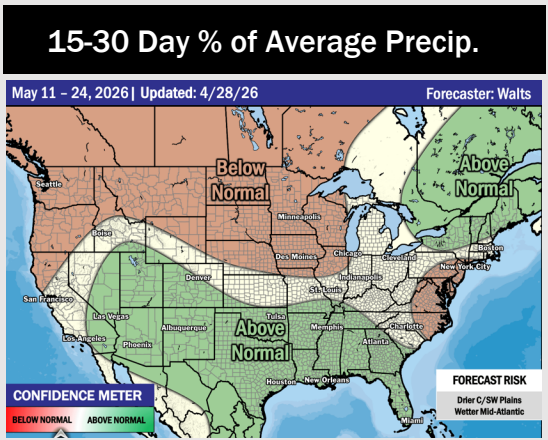
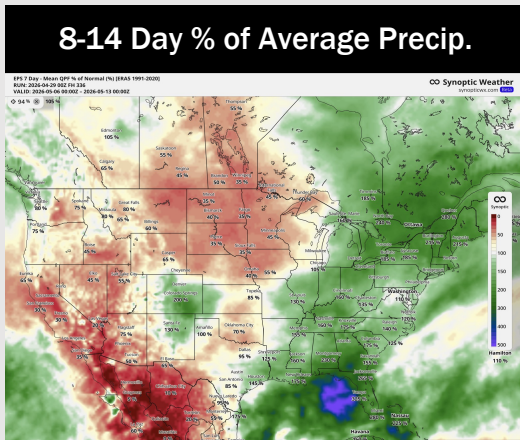
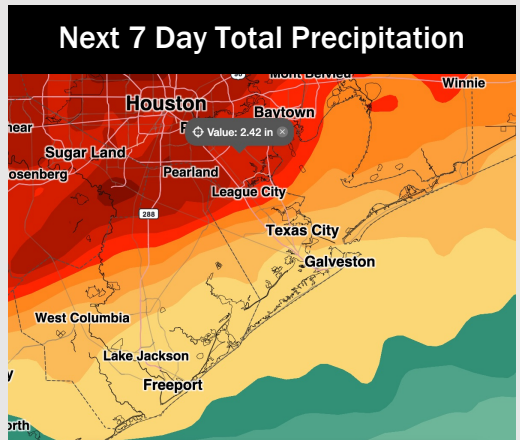
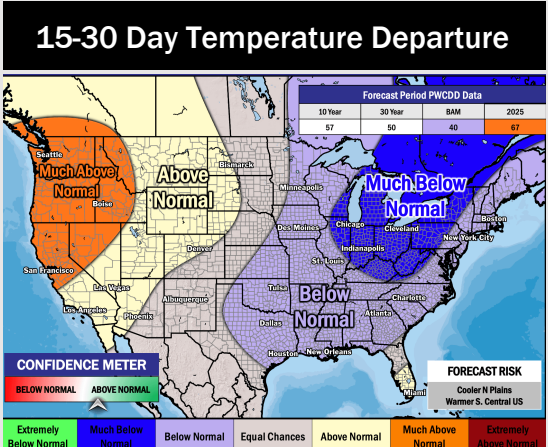
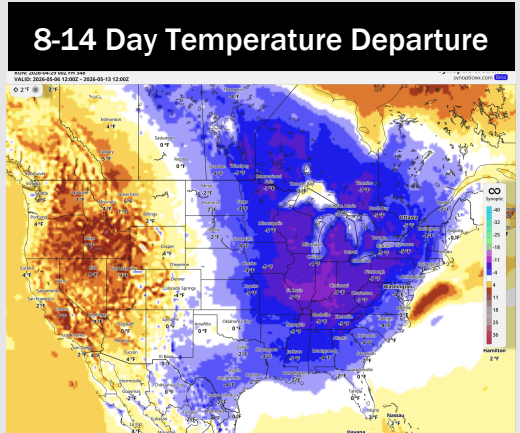
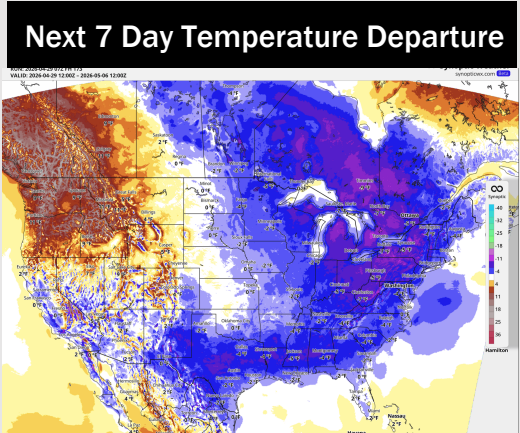


Wind Speed:
12 PM CT



High Temps
Saturday

Houston Pilots: 04/30/2026



- Below normal temps are favored over the next 7 days with moderate rain under thunderstorms.
- Below normal temperatures and near normal / slightly above normal rain chances in the Week 2 period.
- Below normal temperatures and above normal rainfall expected through the the third week of May.