

Houston Pilots Forecast Package



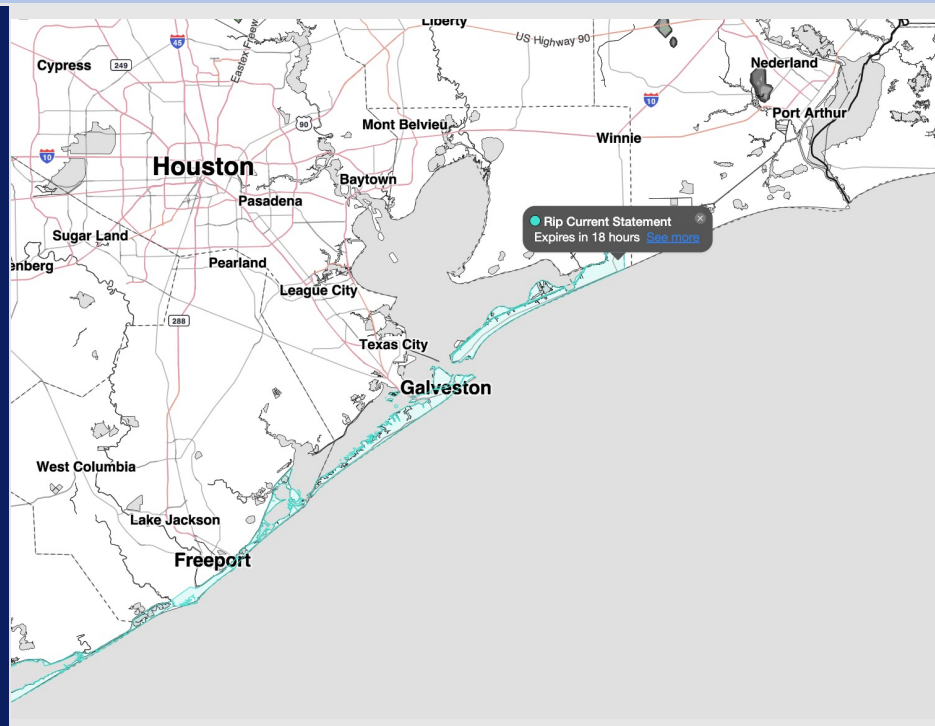
Updated: 1:30 AM CT

Saturday, April 4th, 2026

Forecaster: John Kemper

Weather Headlines

- Scattered showers/storms are possible over the next 48 hours. A few stronger storms are possible SAT PM around 8 PM CDT.
- **Gusts of 25 – 30 kts possible over the next 48-72 hours, particularly on SUN into MON AM in the Bay!**
- No fog concerns over the next 72 hours.



Current Radar: 1:30 AM CT

As always, please do not hesitate to reach out to us with any forecast questions at [\(317\)-560-8122](tel:317-560-8122). Press 1 for forecast questions.



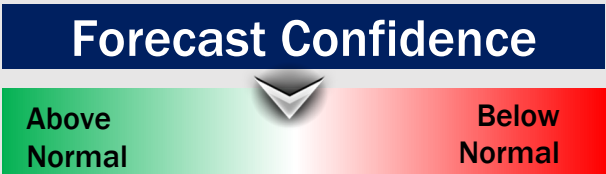
You can also access real-time forecast updates and 24/7 meteorological chat assistance on your [Clarity](#) app.

Houston Pilots Extended Range Visibility Report




Tuesday 04/07/2026

Fog is not favored.



Wednesday 04/08/2026

Fog is not favored.



Thursday 04/09/2026

Fog is not favored.



Chance for Fog

Tuesday AM	Unlikely
Tuesday PM	Unlikely
Wednesday AM	Unlikely
Wednesday PM	Unlikely
Thursday AM	Unlikely
Thursday PM	Unlikely

Houston Pilots Visibility Chart (miles)



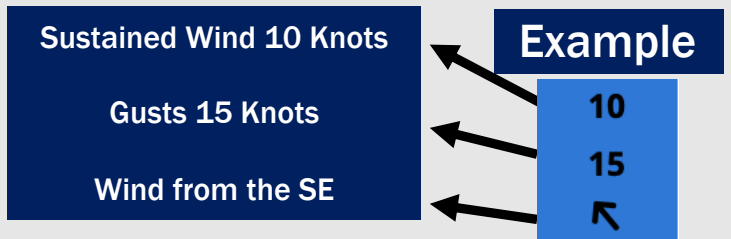
Forecast Confidence



Visibility	Sat 3 am	Sat 4 am	Sat 5 am	Sat 6 am	Sat 7 am	Sat 8 am	Sat 9 am	Sat 10 am	Sat 11 am	Sat 12 pm	Sat 1 pm	Sat 2 pm	Sat 3 pm	Sat 4 pm	Sat 5 pm	Sat 6 pm	Sat 7 pm	Sat 8 pm	Sat 9 pm	Sat 10 pm	Sat 11 pm	Sun 12 am	Sun 1 am	Sun 2 am
Houston Pilots N - 610 Bridge	10	10	10	10	10	9	5.9	9	10	10	10	10	10	10	10	9	7.9	6.9	7.9	6.9	6.9	6.9	9	6.9
Houston Pilots M - Kinder 1	10	10	10	10	10	9	5.9	9	10	10	10	10	10	10	10	9	7.9	6.9	7.9	6.9	6.9	6.9	9	6.9
Houston Pilots L - Greens Bayou	10	10	10	10	10	9	5.9	9	10	10	10	10	10	10	10	9	7.9	6.9	7.9	6.9	6.9	6.9	9	6.9
Houston Pilots K - Shell Crude	10	10	10	10	9	9	5.9	9	10	10	10	10	10	10	10	9	9	7.9	7.9	7.9	7.9	6.9	9	6.9
Houston Pilots J - Lynchburg Ferries	10	10	10	10	9	9	5.9	9	10	10	10	10	10	10	10	9	7.9	6.9	7.9	6.9	6.9	6.9	9	6.9
Houston Pilots I - Exxon 3	10	10	10	10	9	9	5.9	6.9	10	10	10	10	10	10	10	9	9	7.9	7.9	7.9	7.9	6.9	9	6.9
Houston Pilots H - Morgans Point	10	10	10	9	9	7.9	5.9	6.9	10	10	10	10	10	10	10	9	9	6.9	7.9	6.9	6.9	6.9	9	6.9
Houston Pilots G - 75/76	4.9	4.9	4.9	4.9	4.9	4.9	3.9	4.9	5.9	6.9	6.9	6.9	6.9	6.9	4.9	5.9	4.9	5.9	5.9	5.9	4.9	4.9	8	6
Houston Pilots F - 63/64	4.9	4.9	4.9	4.9	4.9	4.9	3.9	4.9	5.9	5.9	6.9	6.9	6.9	6.9	4.9	4.9	4.9	5.9	5.9	5.9	4.9	4.9	8	7
Houston Pilots E - 51/52	4.9	4.9	4.9	4.9	4.9	3.9	2.9	4.9	4.9	5.9	5.9	5.9	6.9	5.9	4.9	4.9	4.9	5.9	5.9	5.9	4.9	4.9	8	8
Houston Pilots D - 37/38	4.9	4.9	4.9	4.9	4.9	3.9	2.9	3.9	4.9	4.9	5.9	5.9	6.9	5.9	4.9	4.9	4.9	5.9	5.9	4.9	4.9	4.9	8	8
Houston Pilots C - 25/26	4.9	4.9	4.9	4.9	4.9	3.9	2.9	3.9	4.9	4.9	5.9	5.9	6.9	5.9	4.9	4.9	4.9	5.9	5.9	4.9	4.9	4.9	8	8
Houston Pilots B - 11/12	4.9	3.9	4.9	3.9	4.9	3.9	2.9	3.9	4.9	4.9	4.9	5.9	5.9	4.9	4.9	4.9	4.9	5.9	4.9	4.9	4.9	3.9	8	8
Houston Pilots A - 1 & 2 Bravo	3.9	3.9	3.9	3.9	3.9	2.9	2.5	3.9	3.9	3.9	4.9	4.9	4.9	3.9	3.9	4.9	4.9	5.9	4.9	4.9	4.9	3.9	8	8

NOTE: This is automated data that may/may not agree with the official BAM thinking that's found on the daily slides or special visibility report slides. This data should be used as a guide only

Houston Pilots Wind Chart



Wind	Sat 3 am	Sat 4 am	Sat 5 am	Sat 6 am	Sat 7 am	Sat 8 am	Sat 9 am	Sat 10 am	Sat 11 am	Sat 12 pm	Sat 1 pm	Sat 2 pm	Sat 3 pm	Sat 4 pm	Sat 5 pm	Sat 6 pm	Sat 7 pm	Sat 8 pm	Sat 9 pm	Sat 10 pm	Sat 11 pm	Sun 12 am	Sun 1 am	Sun 2 am
Houston Pilots N - 610 Bridge	9 20 ↑	8 17 ↑	8 17 ↑	7 16 ↑	6 15 ↑	6 14 ↑	6 14 ↑	7 14 ↑	8 15 ↑	8 16 ↑	8 17 ↑	8 17 ↑	8 17 ↑	8 16 ↑	8 15 ↑	7 15 ↑	7 14 ↑	6 13 ←	6 12 ↓	6 12 ↓	6 13 ↓	7 14 ↓	8 15 ↓	8 17 ↓
Houston Pilots M - Kinder 1	9 18 ↑	8 17 ↑	8 17 ↑	7 16 ↑	6 15 ↑	6 14 ↑	6 14 ↑	7 14 ↑	8 15 ↑	8 16 ↑	9 17 ↑	9 17 ↑	8 17 ↑	8 16 ↑	8 15 ↑	7 15 ↑	7 13 ↑	6 12 ←	6 12 ↓	6 12 ↓	6 13 ↓	7 14 ↓	7 15 ↓	8 16 ↓
Houston Pilots L - Greens Bayou	9 18 ↑	8 17 ↑	8 16 ↑	7 16 ↑	7 15 ↑	6 14 ↑	6 14 ↑	7 14 ↑	8 15 ↑	8 16 ↑	9 17 ↑	9 17 ↑	8 17 ↑	8 16 ↑	8 15 ↑	8 15 ↑	7 13 ↑	6 12 ←	6 12 ↓	6 12 ↓	6 13 ↓	6 13 ↓	7 14 ↓	8 16 ↓
Houston Pilots K - Shell Crude	9 20 ↑	8 17 ↑	8 17 ↑	7 16 ↑	7 15 ↑	6 14 ↑	6 14 ↑	7 15 ↑	8 15 ↑	8 16 ↑	9 17 ↑	9 17 ↑	9 17 ↑	8 17 ↑	9 15 ↑	8 15 ↑	7 14 ↑	6 12 ←	6 10 ←	6 10 ↓	6 12 ↓	6 13 ↓	7 14 ↓	8 16 ↓
Houston Pilots J - Lynchburg Ferries	9 18 ↑	8 17 ↑	8 16 ↑	7 16 ↑	6 15 ↑	6 14 ↑	6 14 ↑	7 14 ↑	8 15 ↑	8 16 ↑	9 17 ↑	9 18 ↑	9 17 ↑	8 17 ↑	9 15 ↑	8 15 ↑	7 14 ↑	6 12 ←	6 10 ←	6 10 ↓	6 12 ↓	6 12 ↓	7 13 ↓	8 15 ↓
Houston Pilots I - Exxon 3	13 21 ↑	13 18 ↑	10 18 ↑	10 17 ↑	10 16 ↑	9 15 ↑	9 15 ↑	9 15 ↑	9 16 ↑	10 17 ↑	10 18 ↑	10 18 ↑	10 18 ↑	10 17 ↑	10 16 ↑	10 15 ↑	9 14 ↑	8 12 ←	8 12 ←	8 12 ↓	8 13 ↓	8 13 ↓	9 14 ↓	10 16 ↓
Houston Pilots H - Morgans Point	13 21 ↑	13 20 ↑	10 18 ↑	10 17 ↑	10 16 ↑	9 15 ↑	9 15 ↑	9 15 ↑	9 16 ↑	10 17 ↑	10 18 ↑	10 18 ↑	10 18 ↑	10 17 ↑	10 16 ↑	10 15 ↑	9 14 ↑	8 12 ←	8 12 ←	8 12 ↓	7 12 ↓	8 13 ↓	9 14 ↓	10 16 ↓
Houston Pilots G - 75/76	15 23 ↑	15 22 ↑	13 21 ↑	13 20 ↑	12 18 ↑	10 17 ↑	10 17 ↑	10 17 ↑	10 17 ↑	10 18 ↑	12 20 ↑	12 20 ↑	12 20 ↑	12 20 ↑	12 18 ↑	10 17 ↑	10 15 ↑	9 14 ↑	8 13 ↑	8 13 ↑	8 13 ↑	9 13 ↓	10 14 ↓	12 16 ↓
Houston Pilots F - 63/64	15 23 ↑	15 22 ↑	13 21 ↑	13 20 ↑	12 18 ↑	10 17 ↑	10 17 ↑	10 17 ↑	10 17 ↑	10 18 ↑	12 20 ↑	12 20 ↑	12 20 ↑	12 18 ↑	12 18 ↑	10 17 ↑	10 15 ↑	9 14 ↑	8 12 ←	8 12 ←	8 12 ↓	8 12 ↓	10 14 ↓	10 16 ↓
Houston Pilots E - 51/52	15 23 ↑	15 22 ↑	13 21 ↑	13 20 ↑	13 18 ↑	12 17 ↑	10 17 ↑	10 17 ↑	10 17 ↑	10 18 ↑	10 18 ↑	10 18 ↑	10 18 ↑	10 17 ↑	10 16 ↑	10 15 ↑	9 13 ↑	8 12 ←	8 12 ←	8 12 ↓	7 12 ↓	8 12 ↓	9 13 ↓	10 15 ↓
Houston Pilots D - 37/38	15 23 ↑	15 22 ↑	13 21 ↑	13 20 ↑	12 18 ↑	10 17 ↑	10 17 ↑	10 17 ↑	10 17 ↑	10 17 ↑	10 18 ↑	10 18 ↑	10 18 ↑	10 17 ↑	10 16 ↑	10 14 ↑	9 13 ↑	8 12 ←	8 12 ←	8 12 ↓	7 10 ↓	7 12 ↓	8 13 ↓	10 14 ↓
Houston Pilots C - 25/26	15 22 ↑	14 21 ↑	13 21 ↑	13 20 ↑	12 18 ↑	10 17 ↑	10 16 ↑	10 16 ↑	10 16 ↑	10 16 ↑	10 17 ↑	10 17 ↑	10 17 ↑	10 16 ↑	10 15 ↑	9 14 ↑	9 13 ↑	8 12 ←	8 12 ←	7 10 ↓	7 10 ↓	6 10 ↓	7 13 ↓	9 13 ↓
Houston Pilots B - 11/12	14 21 ↑	13 20 ↑	13 20 ↑	12 18 ↑	10 17 ↑	10 16 ↑	10 16 ↑	10 16 ↑	10 16 ↑	10 16 ↑	10 16 ↑	10 16 ↑	10 15 ↑	10 15 ↑	9 14 ↑	9 13 ↑	8 12 ←	8 12 ←	7 10 ↓	6 9 ↓	6 9 ↓	6 9 ↓	7 12 ↓	8 13 ↓
Houston Pilots A - 1 & 2 Bravo	15 23 ↑	15 22 ↑	14 21 ↑	13 20 ↑	12 18 ↑	12 17 ↑	10 16 ↑	10 16 ↑	10 16 ↑	10 16 ↑	9 15 ↑	9 15 ↑	8 14 ↑	8 14 ↑	8 14 ↑	8 13 ↑	8 13 ↑	8 13 ↑	8 12 ←	7 10 ↓	7 10 ↓	7 10 ↓	8 12 ↓	8 13 ↓

NOTE: This is automated data that may/may not agree with the official BAM thinking that's found on the daily slides. This data should be used as a guide only.

Houston Pilots: SAT. 04/04/2026

Forecast Discussion

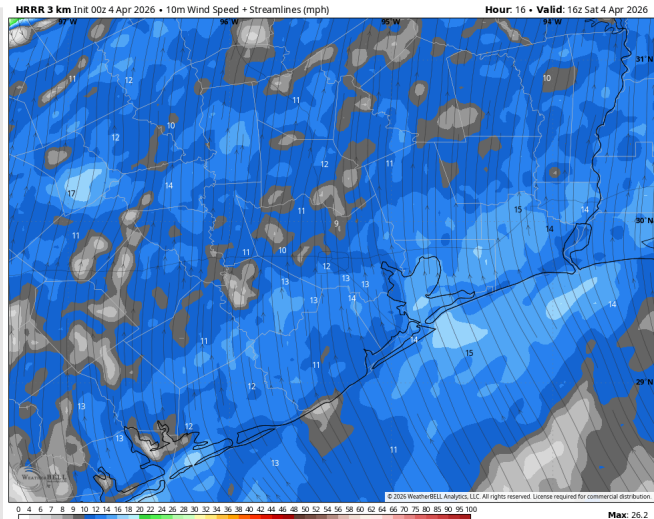
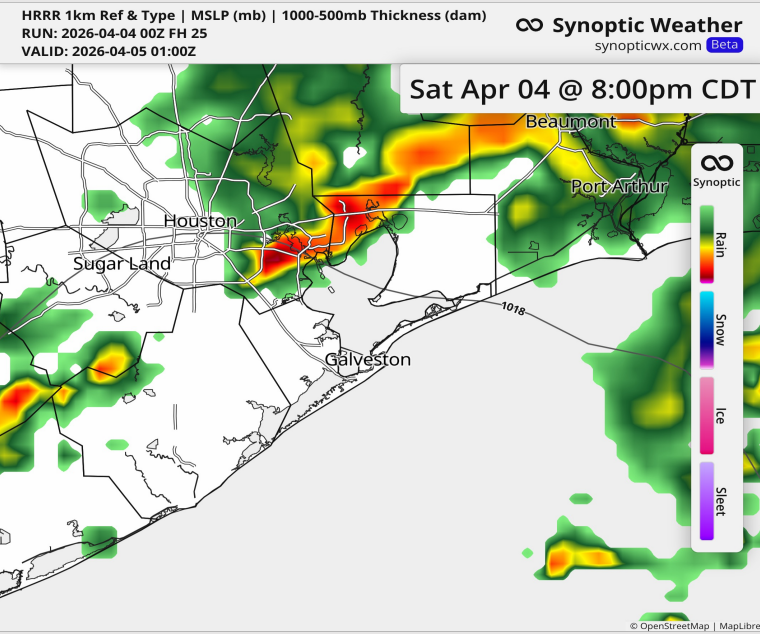
Precip: An isolated shower from 8 AM into the afternoon. A break in coverage expected from 3PM – 6PM before a few storms will be possible. Greatest potential exists after 7PM as **a line of storms with gusts to 35 kts and small hail moves in, exiting around 11PM.**

Wind: Winds out of the SSE through the day before shifting out of the NNE after 11PM. **N of Morgan's Point:** Winds of 5 – 10 kts. **S of Morgan's Point:** Winds of 14 – 19 kts through 4 AM, calming to 8 – 13kts thereafter. **Gusts to 23 kts through 5AM for all Stations, and a few gusts up to 20 kts for S of Morgan's Point through 11AM, lasting through 11PM.**

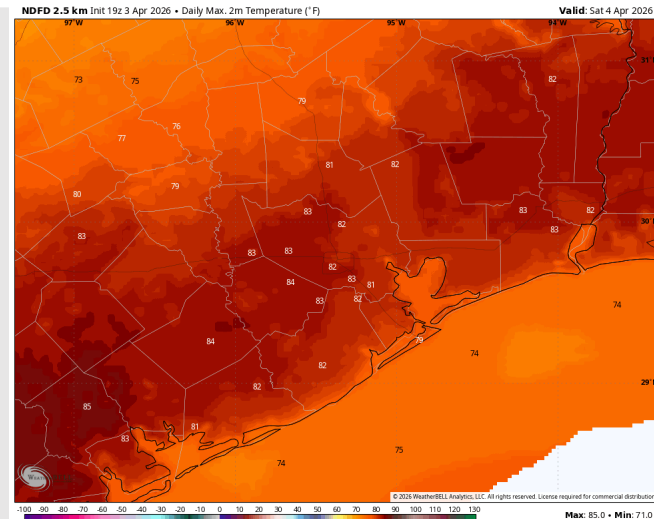
High Temps: **N of Morgan's Point:** Low 80s F. **S of Morgan's Point:** Upper 70s F.

Visibility: No fog concerns, however, visibilities may be briefly reduced under heavy downpours during the evening.

Precip Image: 8 PM CT



**Wind Speed:
11 AM CT**



**High Temps
Today**

Houston Pilots: SUN. 04/05/2026



Forecast Discussion

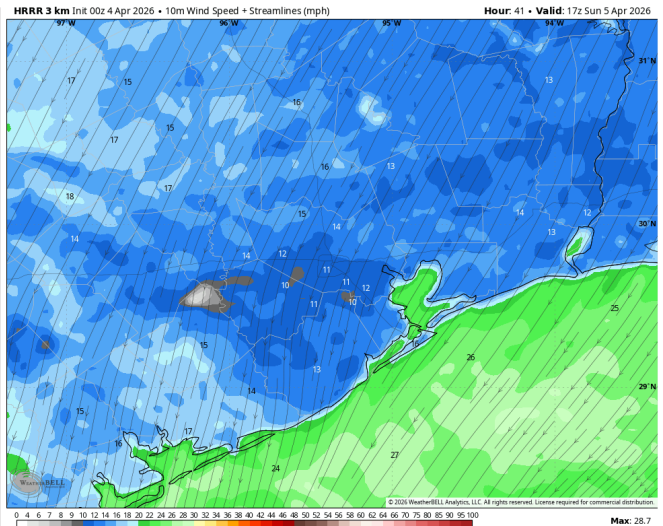
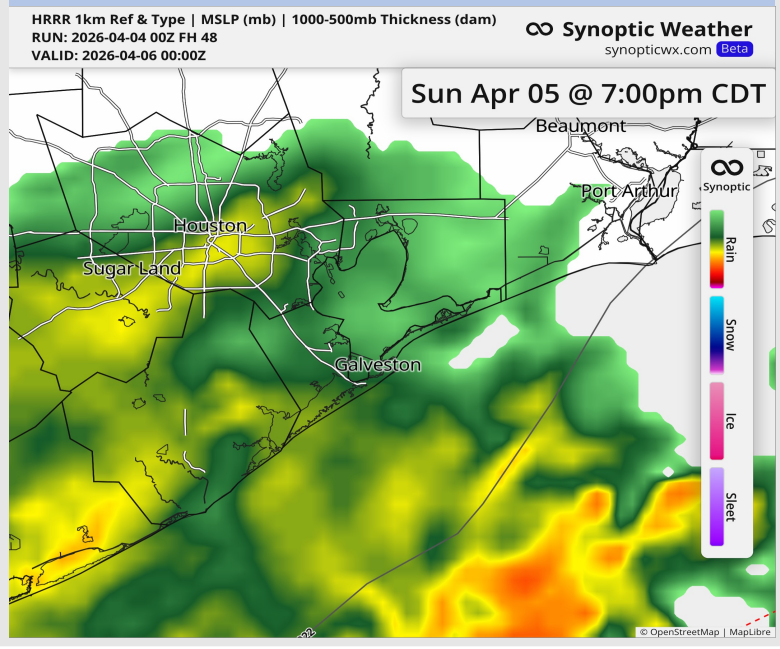
Precip: Scattered showers and a few downpours to continue through 5AM. From 5AM – 10AM we are favoring only isolated pockets of drizzle. After 10AM, more widespread showers begin to work from NW to SE across all stations.

Wind: Winds out of the NNE through the day. **N of Morgan's Point:** Winds of 5 – 10 kts. **Gusts up to 20 kts.** **S of Morgan's Point:** Winds of 16 – 21 kts through the day. **Gusts of 25 – 30 kts possible throughout the day.**

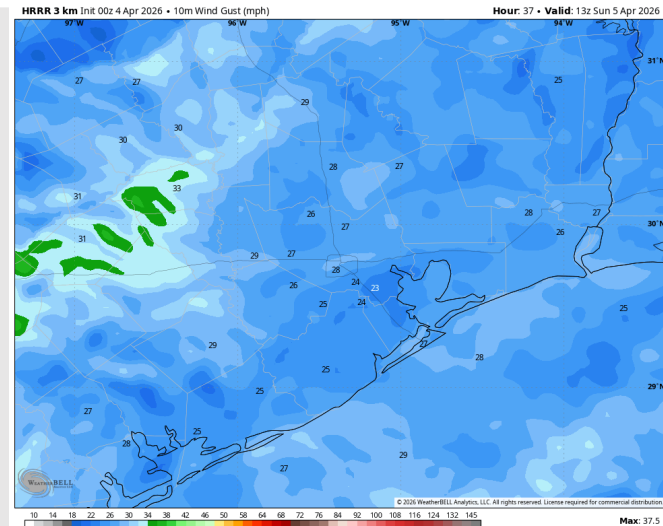
High Temps: **N of Morgan's Point:** Low 70s F. **S of Morgan's Point:** Low 70s F.

Visibility: No visibility concerns for SUN.

Precip Image: 7 PM CT



Wind Speed:
12 PM CT



PEAK GUSTS
8 AM SUN

Houston Pilots: MON. 04/06/2026



Forecast Discussion

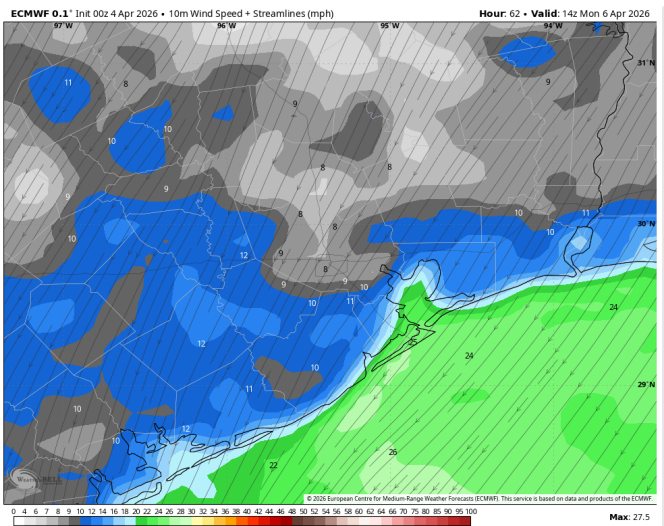
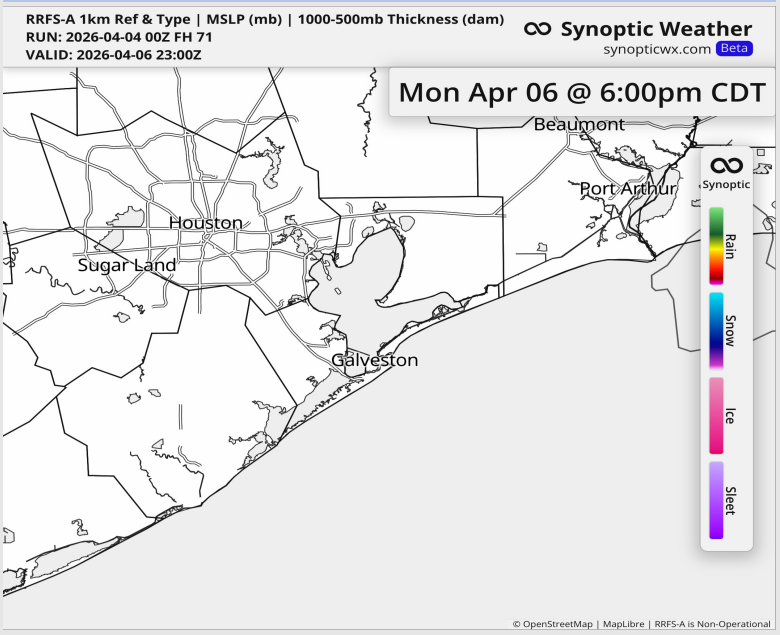
Precip: Favoring dry conditions for all stations.

Wind: Winds out of the NE through the day. **N of Morgan's Point:** Winds of 10 – 15 kts through 9AM before decreasing to 7 – 11kts. **S of Morgan's Point:** Winds of 13 – 18 kts, decreasing to 11 – 15 kts after 6PM. **Gusts up to 25 kts for all Stations on Monday, with greater frequency south of Morgan's Point.**

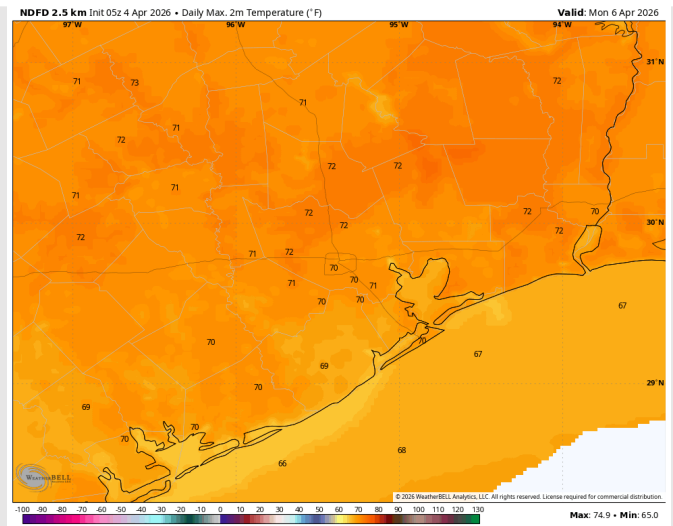
High Temps: **N of Morgan's Point:** Low 70s F. **S of Morgan's Point:** Upper 60s F.

Visibility: No visibility concerns for Monday.

Precip Image: 6 PM CT



**Wind Speed:
8 AM CT**

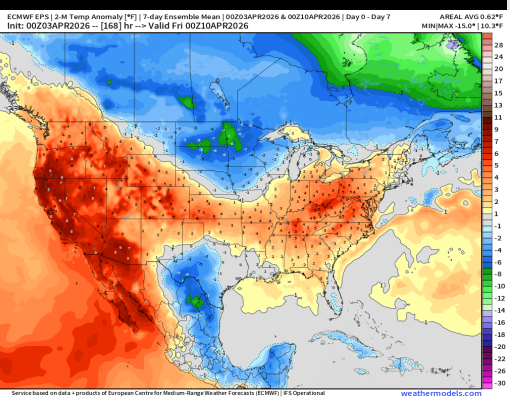


**High Temps
Monday**

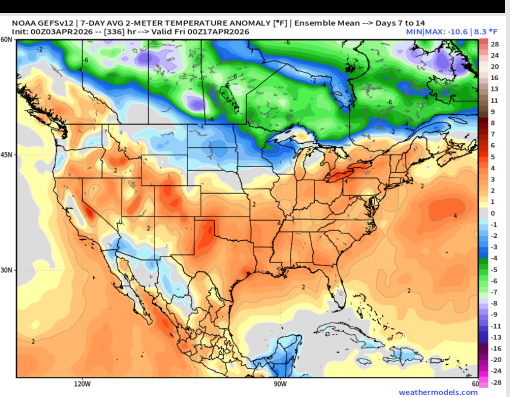
Houston Pilots: 04/04/2026



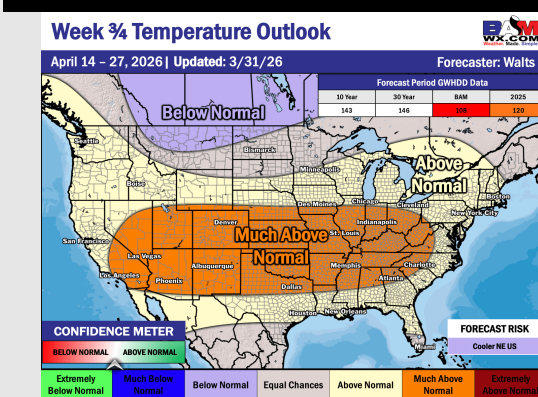
Next 7 Day Temperature Departure



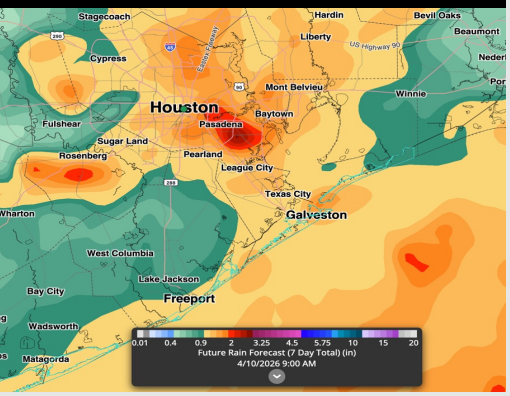
8-14 Day Temperature Departure



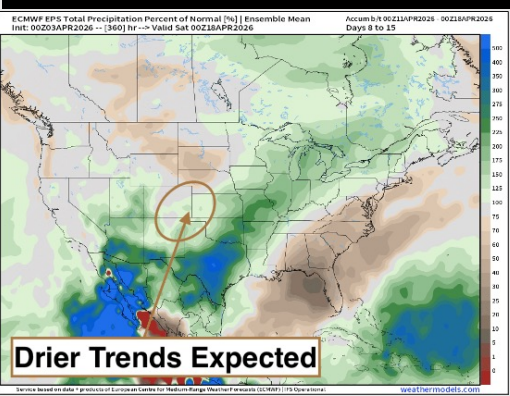
15-30 Day Temperature Departure



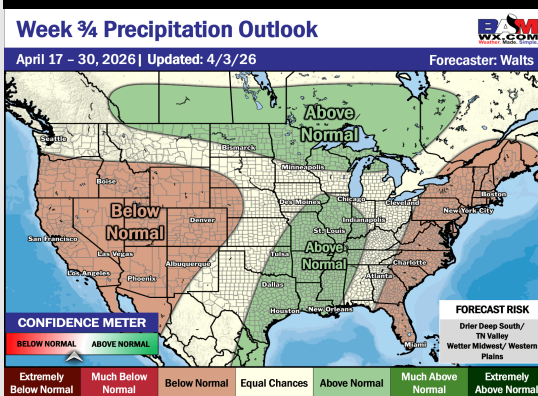
Next 7 Day Total Precipitation



8-14 Day % of Average Precip.



15-30 Day % of Average Precip.



- Near-normal temps are favored over the next 7 days, with daily rain/storm chances through early next week.
- Above normal temperatures and above normal rain chances in the Week 2 period.
- Above normal temperatures and above normal rainfall expected for the latter half of April.