

Houston Pilots Forecast Package

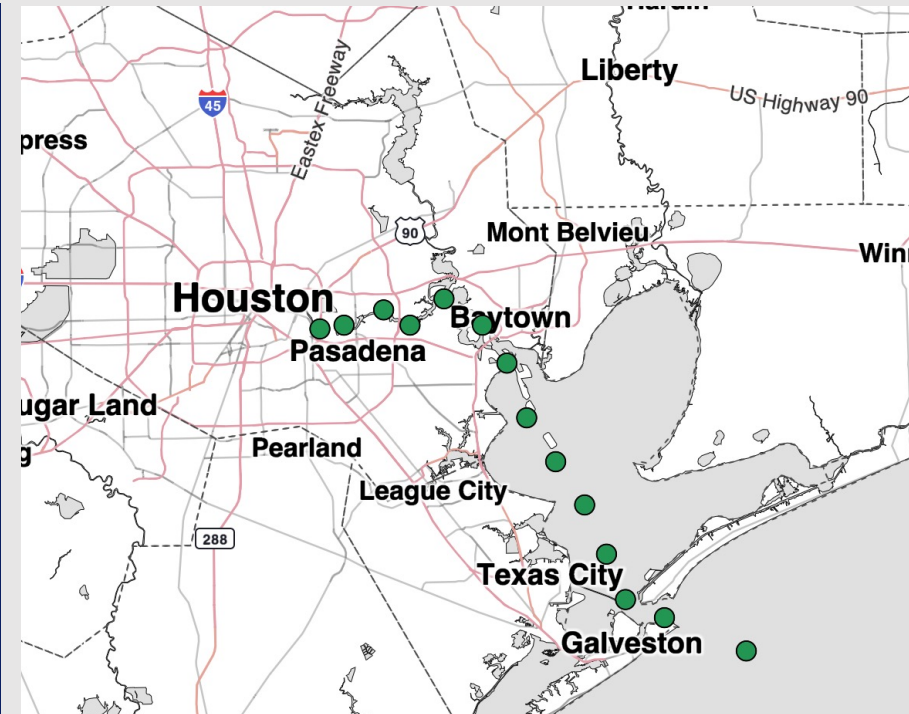


Updated: 10:47 PM CT
Tuesday, April 28, 2026

Forecaster: Alexis Ratkay

Weather Headlines

- **Scattered storms Wednesday afternoon then again Friday, with potential for strong storms capable of gusty winds, lightning, and hail.**
- **Non-thunderstorm wind gusts up to 25 kts possible Wednesday morning, then up to 30 kts Friday.**
- **No fog concerns over the next 72 hours.**



Current Radar: 10:47 PM CT

As always, please do not hesitate to reach out to us with any forecast questions at [\(317\)-560-8122](tel:(317)560-8122). Press 1 for forecast questions.



You can also access real-time forecast updates and 24/7 meteorological chat assistance on your [Clarity](#) app.

Houston Pilots Tropical Update



Seasonal Hurricane Outlook

2026 Hurricane Season Outlook



Updated: 4/9/26

Forecaster: Waits



2026 Hurricane Season Forecast Stats			
Named Storms	Hurricanes	Major Hurricanes	ACE
9 - 13	3 - 6	1 - 3	BELOW NORMAL

Much Below Normal
Below Normal
Near Normal
Above Normal
Much Above Normal

Graphic to the left represents our favored seasonal outlook for the 2026 Hurricane Season. Conditions expected to be less favorable for tropical development within the Gulf this season.

No notable tropical development is expected over the next 7 days.

Houston Pilots Visibility Chart (miles)



Forecast Confidence



Visibility	Wed 12 am	Wed 1 am	Wed 2 am	Wed 3 am	Wed 4 am	Wed 5 am	Wed 6 am	Wed 7 am	Wed 8 am	Wed 9 am	Wed 10 am	Wed 11 am	Wed 12 pm	Wed 1 pm	Wed 2 pm	Wed 3 pm	Wed 4 pm	Wed 5 pm	Wed 6 pm	Wed 7 pm	Wed 8 pm	Wed 9 pm	Wed 10 pm	Wed 11 pm
Houston Pilots N - 610 Bridge	10	10	10	10	10	10	10	10	7.9	6.9	10	10	10	10	10	10	10	10	10	10	7.9	6.9	9	10
Houston Pilots M - Kinder 1	10	10	10	10	10	10	10	10	7.9	6.9	10	10	10	10	10	10	10	10	10	10	7.9	6.9	9	10
Houston Pilots L - Greens Bayou	10	10	10	10	10	10	10	10	7.9	6.9	10	10	10	10	10	10	10	10	10	10	7.9	6.9	7.9	10
Houston Pilots K - Shell Crude	10	10	10	10	10	10	10	10	9	6.9	10	10	10	10	10	10	10	10	10	10	7.9	6.9	7.9	10
Houston Pilots J - Lynchburg Ferries	10	10	10	10	10	10	10	10	7.9	6.9	10	10	10	10	10	10	10	10	10	10	7.9	6.9	7.9	10
Houston Pilots I - Exxon 3	10	10	10	10	10	10	10	10	9	6.9	10	10	10	10	10	10	10	10	10	9	6.9	6.9	6.9	10
Houston Pilots H - Morgans Point	10	10	10	10	10	10	10	10	9	6.9	10	10	10	10	10	10	10	10	10	9	6.9	6.9	6.9	10
Houston Pilots G - 75/76	5.9	7.9	10	10	10	10	10	6.9	3.9	3.9	6.9	6.9	6.9	10	10	7.9	5.9	6.9	5.9	4.9	4.9	4.9	9	9
Houston Pilots F - 63/64	5.9	7.9	10	10	10	10	10	6.9	3.9	3.9	6.9	6.9	6.9	10	10	7.9	5.9	6.9	4.9	4.9	4.9	4.9	9	9
Houston Pilots E - 51/52	4.9	5.9	10	10	10	10	10	6.9	2.9	2.9	6.9	5.9	6.9	10	9	5.9	4.9	4.9	3.9	4.9	3.9	3.9	9	9
Houston Pilots D - 37/38	4.9	5.9	10	10	10	10	10	5.9	2.9	2.9	6.9	5.9	6.9	10	9	4.9	4.9	4.9	3.9	3.9	3.9	3.9	9	9
Houston Pilots C - 25/26	4.9	5.9	10	10	10	10	10	9	3.9	2.9	6.9	5.9	6.9	10	6.9	4.9	4.9	3.9	3	3.9	3.9	3.9	9	9
Houston Pilots B - 11/12	3.9	4.9	9	10	10	10	10	4.9	2.9	2.5	5.9	5.9	6.9	10	6.9	4.9	3.9	3.9	3	3.9	3	3.9	9	9
Houston Pilots A - 1 & 2 Bravo	3.9	3.9	3.9	4.9	3.9	3.9	2.9	3.9	2.5	2	4.9	4.9	4.9	4.9	5.9	3.9	3.9	3	3	3	3	3	9	10

NOTE: This is automated data that may/may not agree with the official B.A.M. thinking that's found on the daily slides or special visibility report slides. This data should be used as a guide only

Houston Pilots Wind Chart

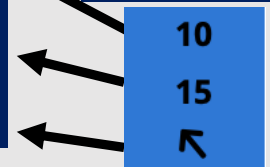


Forecast Confidence



Sustained Wind 10 Knots
Gusts 15 Knots
Wind from the SE

Example



Wind	Wed 12 am	Wed 1 am	Wed 2 am	Wed 3 am	Wed 4 am	Wed 5 am	Wed 6 am	Wed 7 am	Wed 8 am	Wed 9 am	Wed 10 am	Wed 11 am	Wed 12 pm	Wed 1 pm	Wed 2 pm	Wed 3 pm	Wed 4 pm	Wed 5 pm	Wed 6 pm	Wed 7 pm	Wed 8 pm	Wed 9 pm	Wed 10 pm	Wed 11 pm
Houston Pilots N - 610 Bridge	10 ↑	9 ↑	8 ↑	8 ↑	7 ↑	7 ↑	6 ↑	6 ↑	5 ↑	5 ↑	5 ↑	6 ↑	6 ↑	7 ↑	7 ↑	8 ↑	8 ↑	9 ↑	9 ↑	8 ↑	8 ↑	8 ↑	6 ↑	6 ↑
Houston Pilots M - Kinder 1	10 ↑	9 ↑	8 ↑	8 ↑	7 ↑	6 ↑	6 ↑	6 ↑	5 ↑	5 ↑	5 ↑	6 ↑	6 ↑	7 ↑	7 ↑	8 ↑	8 ↑	9 ↑	9 ↑	8 ↑	8 ↑	8 ↑	6 ↑	6 ↑
Houston Pilots L - Greens Bayou	10 ↑	9 ↑	8 ↑	8 ↑	7 ↑	6 ↑	6 ↑	6 ↑	5 ↑	5 ↑	5 ↑	6 ↑	6 ↑	7 ↑	8 ↑	8 ↑	8 ↑	9 ↑	9 ↑	9 ↑	8 ↑	8 ↑	6 ↑	6 ↑
Houston Pilots K - Shell Crude	10 ↑	9 ↑	8 ↑	8 ↑	7 ↑	6 ↑	6 ↑	6 ↑	5 ↑	5 ↑	5 ↑	6 ↑	6 ↑	7 ↑	8 ↑	8 ↑	9 ↑	9 ↑	9 ↑	9 ↑	8 ↑	8 ↑	6 ↑	6 ↑
Houston Pilots J - Lynchburg Ferries	10 ↑	8 ↑	8 ↑	7 ↑	7 ↑	6 ↑	6 ↑	5 ↑	3 ↑	3 ↑	5 ↑	6 ↑	6 ↑	7 ↑	8 ↑	8 ↑	9 ↑	9 ↑	9 ↑	9 ↑	8 ↑	7 ↑	6 ↑	6 ↑
Houston Pilots I - Exxon 3	15 ↑	14 ↑	13 ↑	12 ↑	10 ↑	10 ↑	9 ↑	8 ↑	7 ↑	7 ↑	7 ↑	7 ↑	8 ↑	8 ↑	9 ↑	10 ↑	12 ↑	12 ↑	13 ↑	13 ↑	12 ↑	10 ↑	9 ↑	8 ↑
Houston Pilots H - Morgans Point	15 ↑	13 ↑	13 ↑	12 ↑	10 ↑	10 ↑	9 ↑	8 ↑	7 ↑	7 ↑	7 ↑	7 ↑	8 ↑	8 ↑	10 ↑	10 ↑	12 ↑	13 ↑	13 ↑	13 ↑	12 ↑	10 ↑	9 ↑	8 ↑
Houston Pilots G - 75/76	16 ↑	15 ↑	15 ↑	13 ↑	13 ↑	12 ↑	10 ↑	9 ↑	8 ↑	8 ↑	8 ↑	8 ↑	8 ↑	9 ↑	10 ↑	12 ↑	13 ↑	14 ↑	14 ↑	13 ↑	13 ↑	12 ↑	10 ↑	9 ↑
Houston Pilots F - 63/64	16 ↑	15 ↑	15 ↑	14 ↑	13 ↑	12 ↑	10 ↑	9 ↑	8 ↑	8 ↑	8 ↑	8 ↑	8 ↑	9 ↑	10 ↑	12 ↑	13 ↑	13 ↑	14 ↑	13 ↑	13 ↑	12 ↑	10 ↑	9 ↑
Houston Pilots E - 51/52	16 ↑	15 ↑	15 ↑	14 ↑	13 ↑	13 ↑	12 ↑	10 ↑	9 ↑	9 ↑	8 ↑	8 ↑	9 ↑	10 ↑	10 ↑	12 ↑	12 ↑	13 ↑	13 ↑	13 ↑	12 ↑	10 ↑	10 ↑	9 ↑
Houston Pilots D - 37/38	16 ↑	15 ↑	15 ↑	14 ↑	13 ↑	13 ↑	12 ↑	10 ↑	10 ↑	9 ↑	9 ↑	9 ↑	9 ↑	10 ↑	10 ↑	10 ↑	12 ↑	12 ↑	12 ↑	12 ↑	12 ↑	10 ↑	10 ↑	9 ↑
Houston Pilots C - 25/26	15 ↑	15 ↑	15 ↑	14 ↑	13 ↑	12 ↑	12 ↑	10 ↑	10 ↑	9 ↑	9 ↑	9 ↑	9 ↑	10 ↑	10 ↑	10 ↑	12 ↑	12 ↑	12 ↑	12 ↑	10 ↑	10 ↑	9 ↑	8 ↑
Houston Pilots B - 11/12	14 ↑	14 ↑	13 ↑	13 ↑	12 ↑	10 ↑	10 ↑	9 ↑	9 ↑	8 ↑	8 ↑	8 ↑	9 ↑	9 ↑	10 ↑	10 ↑	10 ↑	10 ↑	12 ↑	12 ↑	10 ↑	10 ↑	9 ↑	8 ↑
Houston Pilots A - 1 & 2 Bravo	16 ↑	16 ↑	15 ↑	15 ↑	14 ↑	13 ↑	13 ↑	12 ↑	10 ↑	10 ↑	9 ↑	8 ↑	8 ↑	8 ↑	9 ↑	9 ↑	10 ↑	10 ↑	10 ↑	10 ↑	10 ↑	10 ↑	10 ↑	9 ↑

NOTE: This is automated data that may/may not agree with the official BAM thinking that's found on the daily slides. This data should be used as a guide only.

Houston Pilots: WED. 04/29/2026



Forecast Discussion

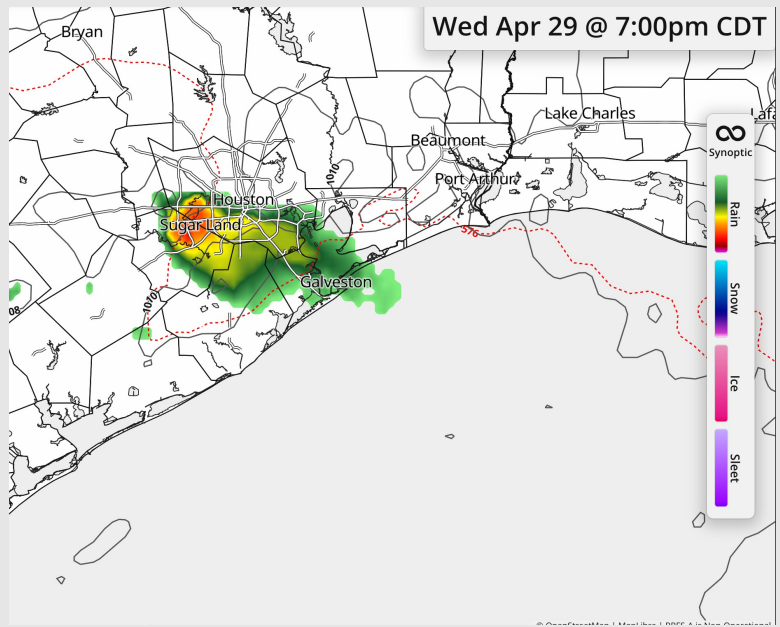
Precip: Scattered showers and storms in play from 2 – 8 PM. **Lightning, gusts up to 35 kts and hail will be risks with storms.**

Wind: Winds out of the SSE, becoming variable after 3 PM. **N of Morgan's Point:** Winds of 5 - 10 kts. **S of Morgan's Point:** Winds of 10 - 17 kts. **Non-thunderstorm gusts of 20-25 kts in play through 4 AM for Stations S of Morgan's Point.**

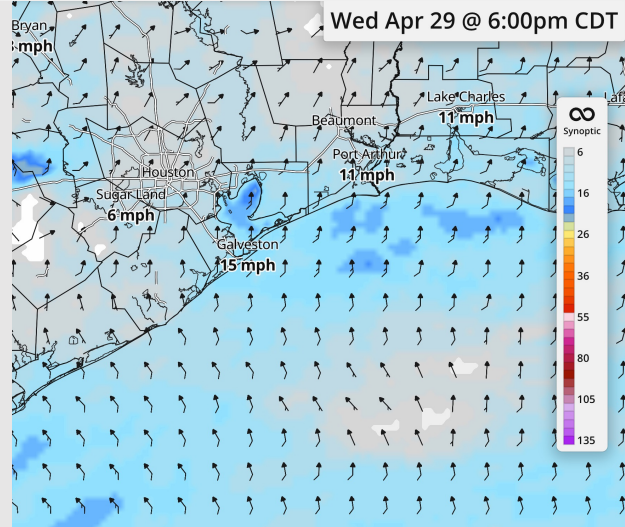
High Temps: **N of Morgan's Point:** Near 80 F. **S of Morgan's Point:** Mid 70s F.

Visibility: No fog concerns Wednesday, but visibilities can be reduced under heavy downpours.

Precip Image: 7 PM CT

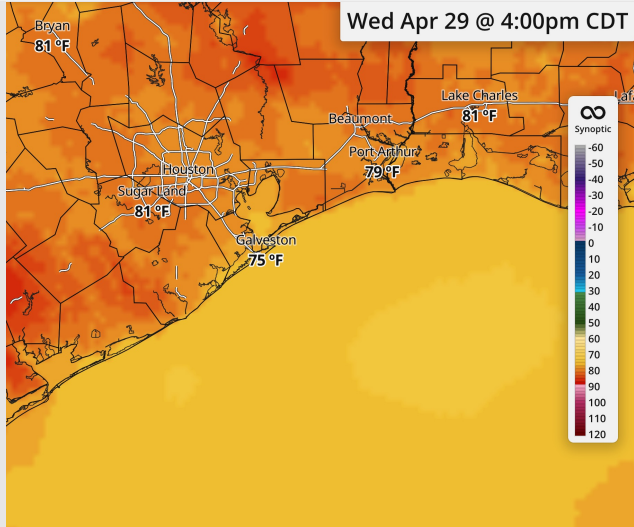


Wind Speed: 6 PM CT



Wind Speed:
6 PM CT

High Temps Wednesday



High Temps
Wednesday

Houston Pilots: THU. 04/30/2026



Forecast Discussion

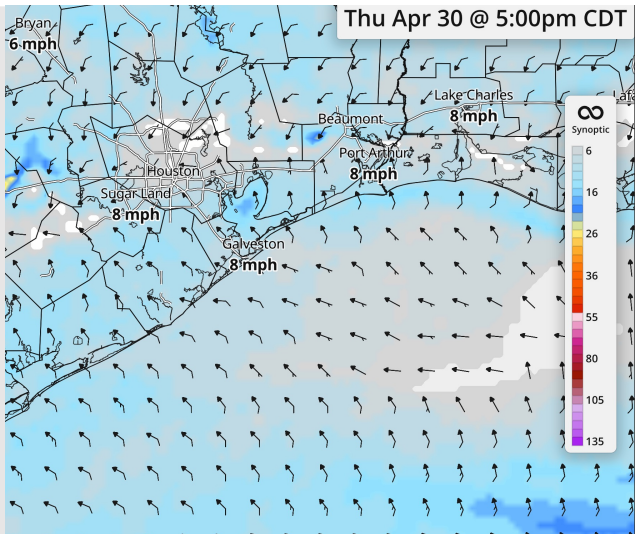
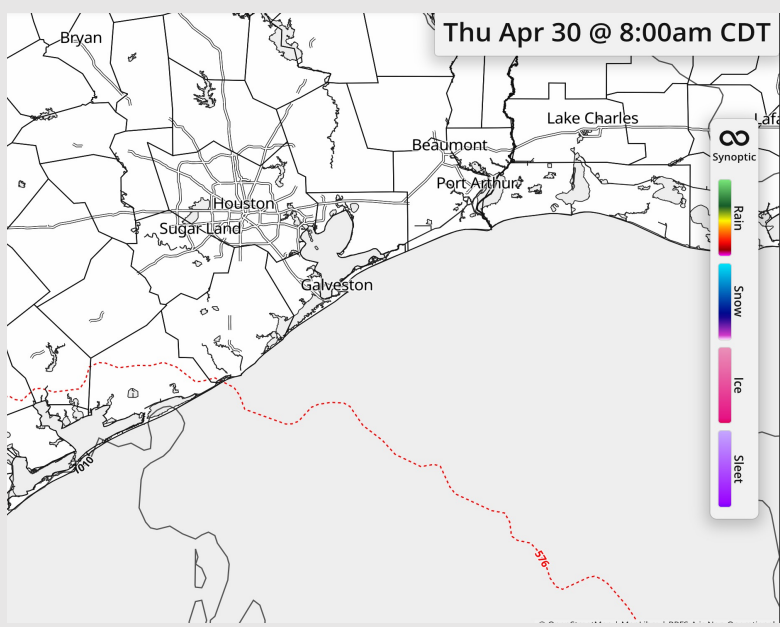
Precip: Dry conditions favored for Thursday.

Wind: Variable winds until 8 AM, then winds out of the SE. **N of Morgan's Point:** Winds at 3 – 8 kts throughout the day. **S of Morgan's Point:** Winds of 7 – 12 kts throughout the day.

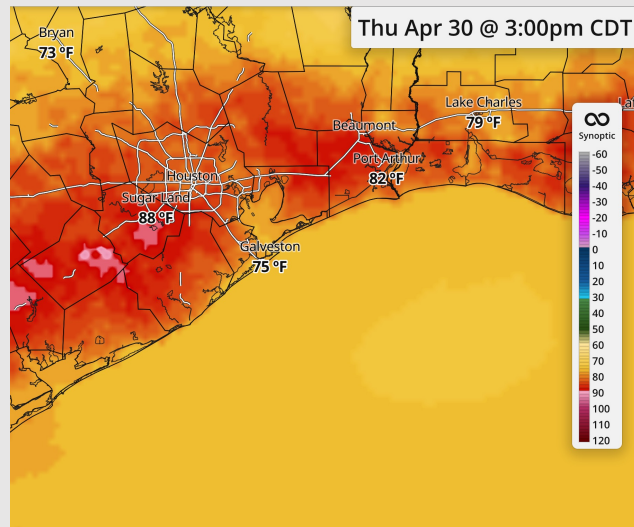
High Temps: **N of Morgan's Point:** Mid 80s F. **S of Morgan's Point:** Low 80s F.

Visibility: No visibility concerns Thursday.

Precip Image: 8 AM CT



Wind Speed:
5 PM CT



High Temps
Thursday

Houston Pilots: FRI. 05/01/2026



Forecast Discussion

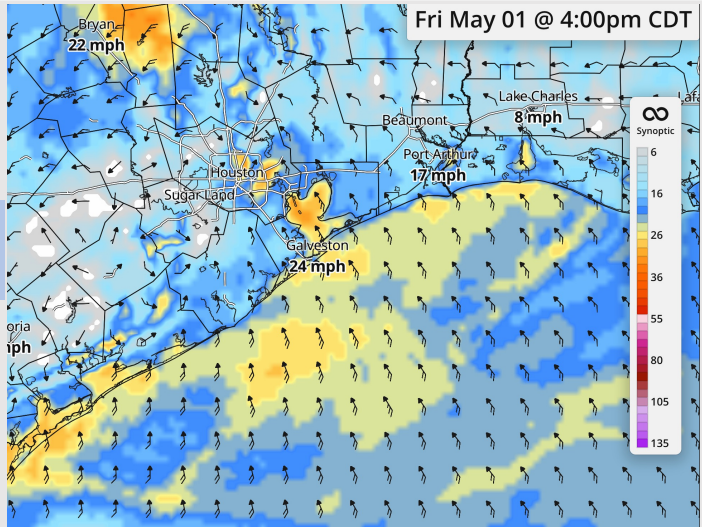
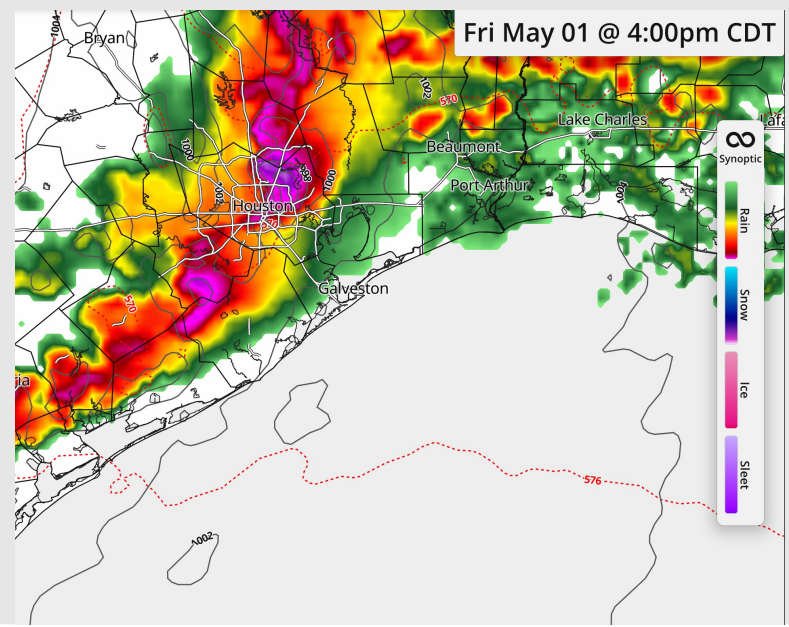
Precip: Scattered storms expected from 5 AM – 11 PM. **Lightning, gusts up to 45 kts and hail will be risks with storms.**

Wind: Winds out of the SE, shifting to NW at 9 PM. **N of Morgan's Point:** Winds of 5 – 10 kts, increasing to 11 – 19 kts after 2 PM. **S of Morgan's Point:** Winds of 10 – 19 kts, increasing to 17 – 25 kts after 1 PM. **Non thunderstorm gusts near 25 – 30 kts possible after 5 AM.**

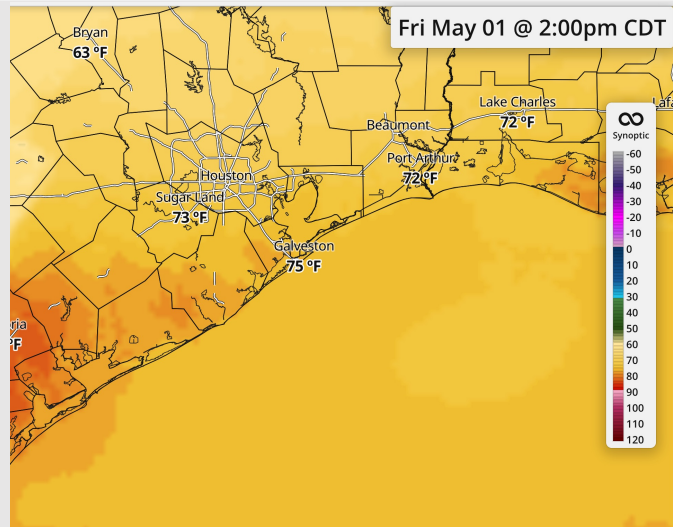
High Temps: **N of Morgan's Point:** Lower 70s F. **S of Morgan's Point:** Mid 70s F.

Visibility: No fog concerns Friday, but visibilities can be reduced under heavy downpours.

Precip Image: 4 PM CT



**Wind Speed:
4 PM CT**

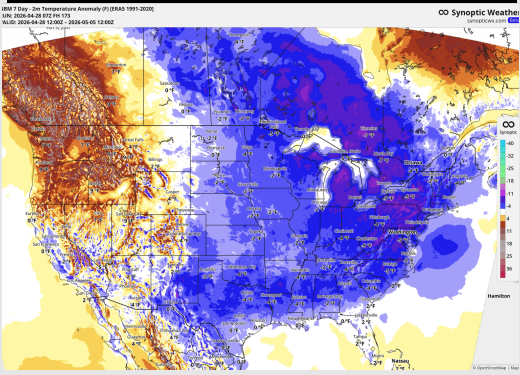


**High Temps
Friday**

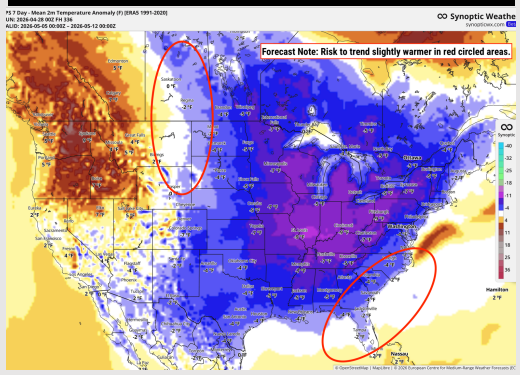
Houston Pilots: 04/29/2026



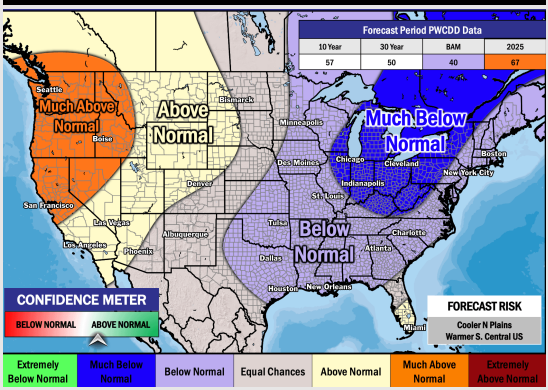
Next 7 Day Temperature Departure



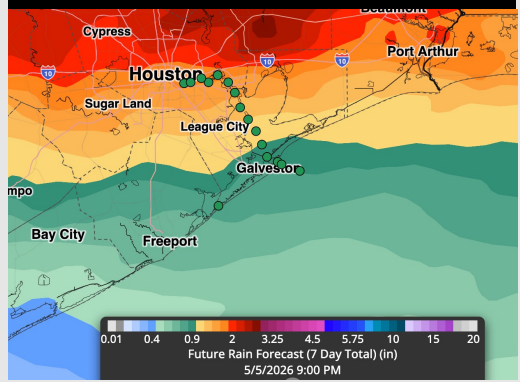
8-14 Day Temperature Departure



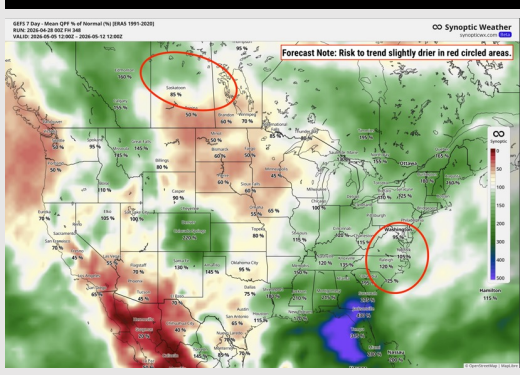
15-30 Day Temperature Departure



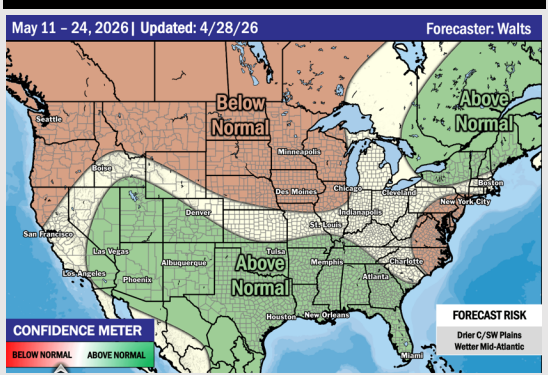
Next 7 Day Total Precipitation



8-14 Day % of Average Precip.



15-30 Day % of Average Precip.



- Below normal temps are favored over the next 7 days with moderate rain under thunderstorms.
- Below normal temperatures and near normal rain chances in the Week 2 period.
- Below normal temperatures and above normal rainfall expected through the the third week of May.