

Houston Pilots Forecast Package

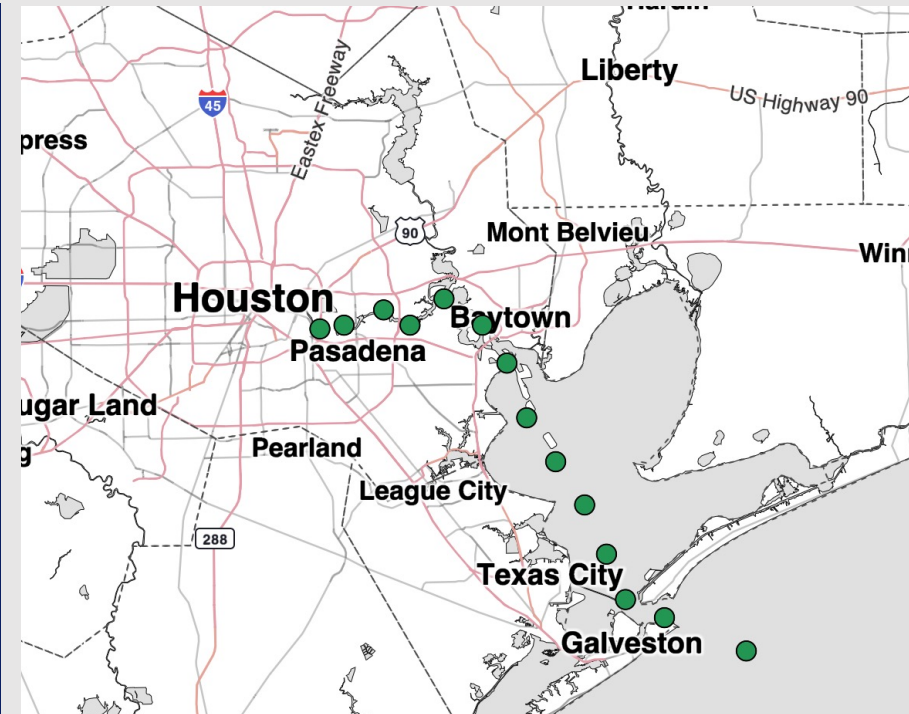


Updated: 12:25 AM CT
Tuesday, April 28, 2026

Forecaster: Tyler Riggles

Weather Headlines

- **Storms on Wednesday can become strong in nature, with risks for 35 kt wind gusts, hail and lightning.**
- **Non-thunderstorm wind gusts up to 25 kts possible this afternoon/evening and Wednesday.**
- **No fog concerns over the next 72 hours.**



Current Radar: 12:24 AM CT

As always, please do not hesitate to reach out to us with any forecast questions at [\(317\)-560-8122](tel:317-560-8122). Press 1 for forecast questions.



You can also access real-time forecast updates and 24/7 meteorological chat assistance on your [Clarity](#) app.

Houston Pilots Tropical Update



Seasonal Hurricane Outlook

2026 Hurricane Season Outlook



Updated: 4/9/26

Forecaster: Waits



2026 Hurricane Season Forecast Stats			
Named Storms	Hurricanes	Major Hurricanes	ACE
9 - 13	3 - 6	1 - 3	BELOW NORMAL

Much Below Normal
Below Normal
Near Normal
Above Normal
Much Above Normal

Graphic to the left represents our favored seasonal outlook for the 2026 Hurricane Season. Conditions expected to be less favorable for tropical development within the Gulf this season.

No notable tropical development is expected over the next 7 days.

Houston Pilots Visibility Chart (miles)



Forecast Confidence



Visibility	Tue 2 am	Tue 3 am	Tue 4 am	Tue 5 am	Tue 6 am	Tue 7 am	Tue 8 am	Tue 9 am	Tue 10 am	Tue 11 am	Tue 12 pm	Tue 1 pm	Tue 2 pm	Tue 3 pm	Tue 4 pm	Tue 5 pm	Tue 6 pm	Tue 7 pm	Tue 8 pm	Tue 9 pm	Tue 10 pm	Tue 11 pm	Wed 12 am	Wed 1 am
Houston Pilots N - 610 Bridge	10	10	10	10	9	9	6.9	6.9	9	10	10	10	10	10	10	10	10	10	10	9	9	9	10	9
Houston Pilots M - Kinder 1	10	10	10	10	9	9	6.9	6.9	9	10	10	10	10	10	10	10	10	10	10	7.9	9	9	10	9
Houston Pilots L - Greens Bayou	10	10	10	10	9	9	6.9	6.9	9	10	10	10	10	10	10	10	10	10	10	7.9	9	9	10	9
Houston Pilots K - Shell Crude	10	10	10	10	9	9	6.9	6.9	9	10	10	10	10	10	10	10	10	10	9	7.9	7.9	7.9	10	9
Houston Pilots J - Lynchburg Ferries	10	10	10	10	9	9	6.9	6.9	9	10	10	10	10	10	10	10	10	10	10	7.9	9	9	10	9
Houston Pilots I - Exxon 3	10	10	10	10	9	9	6.9	6.9	9	10	10	10	10	10	10	10	10	10	9	7.9	7.9	7.9	9	9
Houston Pilots H - Morgans Point	10	10	10	10	9	7.9	6.9	5.9	7.9	10	10	10	10	10	10	10	10	9	7.9	6.9	7.9	7.9	7.9	9
Houston Pilots G - 75/76	4.9	3.9	4.9	4.9	4.9	4.9	3.9	4.9	5.9	6.9	9	9	9	7.9	6.9	5.9	5.9	4.9	4.9	4.9	5.9	5.9	9	9
Houston Pilots F - 63/64	3.9	3.9	4.9	4.9	4.9	4.9	3.9	3.9	5.9	6.9	7.9	7.9	7.9	7.9	5.9	5.9	5.9	4.9	4.9	4.9	4.9	5.9	9	9
Houston Pilots E - 51/52	1.6	3.9	4.9	4.9	4.9	4.9	3.9	3.9	4.9	6.9	6.9	6.9	6.9	6.9	5.9	4.9	4.9	4.9	3.9	3.9	4.9	4.9	9	9
Houston Pilots D - 37/38	1.6	3	3.9	4.9	4.9	4.9	3.9	3.9	4.9	5.9	6.9	6.9	6.9	6.9	4.9	4.9	4.9	3.9	3.9	3.9	4.9	4.9	9	9
Houston Pilots C - 25/26	1.1	2	3.9	4.9	4.9	4.9	3.9	3.9	4.9	5.9	6.9	6.9	6.9	6.9	4.9	4.9	4.9	3.9	3.9	3.9	4.9	4.9	9	9
Houston Pilots B - 11/12	0.7	1.6	3.9	4.9	4.9	3.9	3.9	3.9	4.9	5.9	6.9	6.9	6.9	6.9	4.9	4.9	4.9	3.9	3.9	3.9	4.9	4.9	9	9
Houston Pilots A - 1 & 2 Bravo	0.7	1.1	3	3.9	3.9	3.9	2.9	2.9	4.9	5.9	5.9	5.9	4.9	4.9	4.9	3.9	3.9	3.9	3.9	3.9	3.9	4.9	9	9

NOTE: This is automated data that may/may not agree with the official B.A.M. thinking that's found on the daily slides or special visibility report slides. This data should be used as a guide only

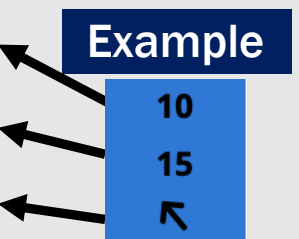
Houston Pilots Wind Chart



Forecast Confidence



Sustained Wind 10 Knots
Gusts 15 Knots
Wind from the SE



Wind	Tue 2 am	Tue 3 am	Tue 4 am	Tue 5 am	Tue 6 am	Tue 7 am	Tue 8 am	Tue 9 am	Tue 10 am	Tue 11 am	Tue 12 pm	Tue 1 pm	Tue 2 pm	Tue 3 pm	Tue 4 pm	Tue 5 pm	Tue 6 pm	Tue 7 pm	Tue 8 pm	Tue 9 pm	Tue 10 pm	Tue 11 pm	Wed 12 am	Wed 1 am
Houston Pilots N - 610 Bridge	9 18 ↑	8 18 ↑	8 17 ↑	8 17 ↑	8 17 ↑	8 17 ↑	8 16 ↑	8 18 ↑	8 20 ↑	10 21 ↑	13 24 ↑	13 26 ↑	13 26 ↑	13 28 ↑	14 26 ↑	14 28 ↑	14 28 ↑	14 26 ↑	13 24 ↑	12 23 ↑	10 22 ↑	10 21 ↑	9 20 ↑	8 17 ↑
Houston Pilots M - Kinder 1	9 18 ↑	8 18 ↑	8 17 ↑	8 17 ↑	8 17 ↑	8 17 ↑	8 16 ↑	8 18 ↑	8 20 ↑	10 21 ↑	13 24 ↑	13 26 ↑	13 25 ↑	13 28 ↑	14 26 ↑	14 28 ↑	14 28 ↑	14 26 ↑	13 24 ↑	12 23 ↑	10 22 ↑	10 21 ↑	9 20 ↑	8 17 ↑
Houston Pilots L - Greens Bayou	9 18 ↑	8 17 ↑	8 17 ↑	8 17 ↑	8 17 ↑	8 17 ↑	8 16 ↑	8 17 ↑	8 20 ↑	10 21 ↑	13 23 ↑	13 25 ↑	13 25 ↑	14 26 ↑	14 26 ↑	14 26 ↑	14 25 ↑	14 25 ↑	13 24 ↑	12 23 ↑	10 22 ↑	10 21 ↑	9 18 ↑	8 16 ↑
Houston Pilots K - Shell Crude	9 18 ↑	8 18 ↑	8 18 ↑	8 17 ↑	8 17 ↑	8 17 ↑	8 16 ↑	8 18 ↑	8 20 ↑	10 21 ↑	13 23 ↑	13 25 ↑	14 25 ↑	14 26 ↑	14 26 ↑	14 26 ↑	14 25 ↑	14 25 ↑	13 24 ↑	12 23 ↑	10 22 ↑	10 21 ↑	9 18 ↑	8 17 ↑
Houston Pilots J - Lynchburg Ferries	8 17 ↑	8 17 ↑	8 17 ↑	8 17 ↑	8 17 ↑	8 16 ↑	8 16 ↑	8 17 ↑	8 20 ↑	10 21 ↑	13 23 ↑	13 25 ↑	14 25 ↑	15 28 ↑	15 26 ↑	15 28 ↑	15 28 ↑	14 26 ↑	13 24 ↑	12 23 ↑	10 22 ↑	10 21 ↑	8 18 ↑	8 16 ↑
Houston Pilots I - Exxon 3	13 20 ↑	13 20 ↑	13 20 ↑	13 20 ↑	13 20 ↑	13 18 ↑	12 17 ↑	13 20 ↑	13 20 ↑	13 21 ↑	15 23 ↑	15 25 ↑	15 25 ↑	17 28 ↑	17 26 ↑	17 28 ↑	17 28 ↑	17 26 ↑	16 24 ↑	15 23 ↑	15 23 ↑	15 22 ↑	13 21 ↑	12 18 ↑
Houston Pilots H - Morgans Point	13 20 ↑	13 20 ↑	13 20 ↑	13 20 ↑	13 20 ↑	12 18 ↑	12 18 ↑	13 20 ↑	13 20 ↑	13 21 ↑	14 23 ↑	15 25 ↑	15 25 ↑	16 28 ↑	17 28 ↑	17 28 ↑	17 26 ↑	17 26 ↑	16 24 ↑	15 24 ↑	15 23 ↑	14 22 ↑	13 21 ↑	12 18 ↑
Houston Pilots G - 75/76	15 22 ↑	15 22 ↑	15 22 ↑	15 22 ↑	14 22 ↑	14 21 ↑	13 20 ↑	13 21 ↑	14 22 ↑	15 22 ↑	15 24 ↑	15 25 ↑	16 26 ↑	17 28 ↑	18 29 ↑	18 29 ↑	18 29 ↑	17 26 ↑	17 25 ↑	17 25 ↑	16 24 ↑	15 24 ↑	15 22 ↑	13 20 ↑
Houston Pilots F - 63/64	15 22 ↑	15 22 ↑	15 22 ↑	15 22 ↑	14 22 ↑	14 21 ↑	13 20 ↑	14 21 ↑	14 22 ↑	15 22 ↑	15 24 ↑	15 25 ↑	16 25 ↑	17 28 ↑	17 28 ↑	17 28 ↑	17 26 ↑	17 26 ↑	16 24 ↑	16 24 ↑	16 23 ↑	15 22 ↑	15 22 ↑	13 20 ↑
Houston Pilots E - 51/52	15 21 ↑	15 22 ↑	15 22 ↑	15 22 ↑	15 22 ↑	14 21 ↑	13 20 ↑	14 21 ↑	15 22 ↑	15 22 ↑	15 23 ↑	15 25 ↑	15 25 ↑	16 26 ↑	16 26 ↑	16 25 ↑	16 25 ↑	16 24 ↑	16 24 ↑	16 23 ↑	16 23 ↑	15 22 ↑	15 22 ↑	14 20 ↑
Houston Pilots D - 37/38	15 21 ↑	15 22 ↑	15 22 ↑	15 22 ↑	15 22 ↑	14 21 ↑	13 20 ↑	14 21 ↑	14 21 ↑	15 22 ↑	15 23 ↑	15 24 ↑	15 24 ↑	16 25 ↑	16 25 ↑	16 25 ↑	16 24 ↑	16 24 ↑	16 23 ↑	16 23 ↑	15 22 ↑	15 22 ↑	15 22 ↑	14 20 ↑
Houston Pilots C - 25/26	14 21 ↑	14 21 ↑	14 21 ↑	14 21 ↑	14 21 ↑	14 21 ↑	13 20 ↑	13 21 ↑	14 21 ↑	14 21 ↑	15 22 ↑	15 23 ↑	15 24 ↑	15 24 ↑	16 24 ↑	16 24 ↑	16 24 ↑	16 24 ↑	15 23 ↑	15 23 ↑	15 22 ↑	15 22 ↑	14 21 ↑	13 20 ↑
Houston Pilots B - 11/12	13 20 ↑	13 20 ↑	13 21 ↑	13 20 ↑	13 21 ↑	13 20 ↑	13 20 ↑	13 20 ↑	13 20 ↑	13 20 ↑	14 21 ↑	14 22 ↑	15 22 ↑	15 23 ↑	15 24 ↑	15 23 ↑	15 22 ↑	15 22 ↑	14 22 ↑	14 21 ↑	14 21 ↑	14 21 ↑	13 20 ↑	13 20 ↑
Houston Pilots A - 1 & 2 Bravo	15 22 ↑	15 22 ↑	15 22 ↑	15 22 ↑	15 22 ↑	15 22 ↑	14 21 ↑	14 21 ↑	14 21 ↑	14 21 ↑	14 22 ↑	14 22 ↑	14 22 ↑	14 22 ↑	14 22 ↑	14 22 ↑	15 22 ↑	15 23 ↑	15 23 ↑	15 23 ↑	15 23 ↑	15 23 ↑	15 22 ↑	15 21 ↑

NOTE: This is automated data that may/may not agree with the official BAM thinking that's found on the daily slides. This data should be used as a guide only.

Houston Pilots: TUE. 04/28/2026



Forecast Discussion

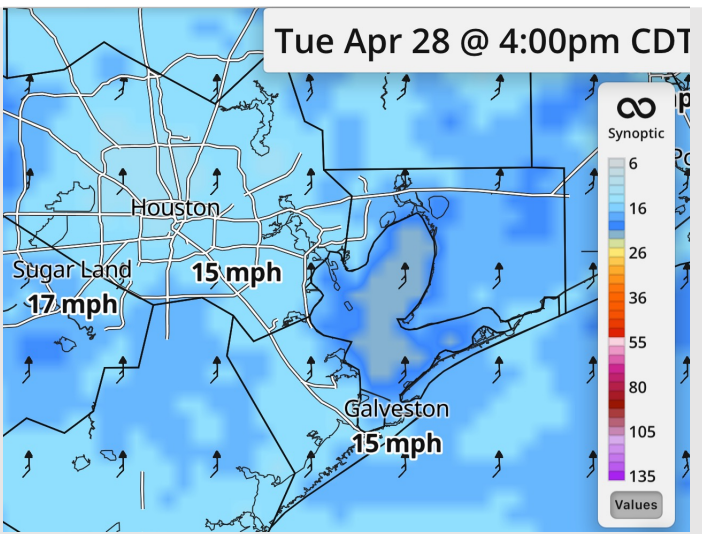
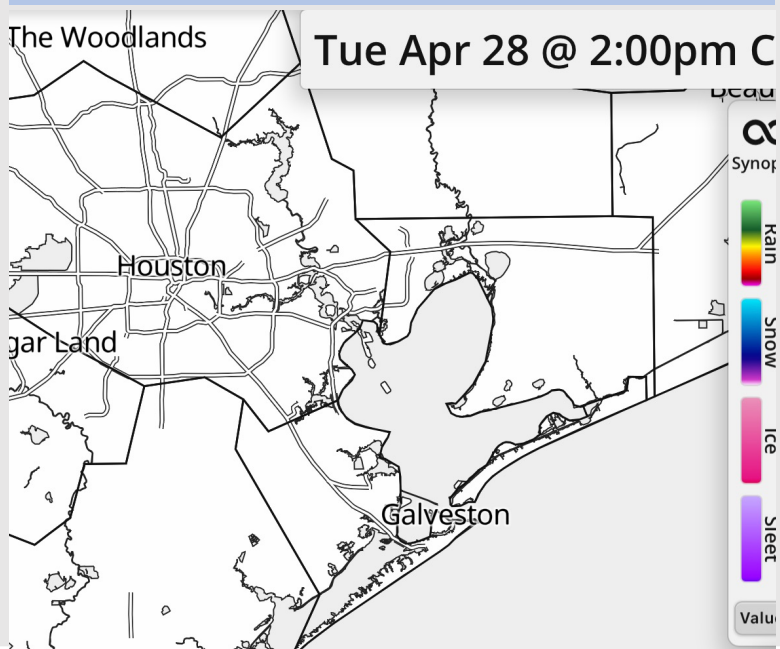
Precip: Dry conditions favored today, as storms have trended well to the North.

Wind: Winds mostly out of the SSE through the day. **N of Morgan's Point:** Winds of 7 – 13 kts. **S of Morgan's Point:** Winds of 10 – 19 kts. **Gusts up to 25 kts in play S of Morgan's Point after 2 PM.**

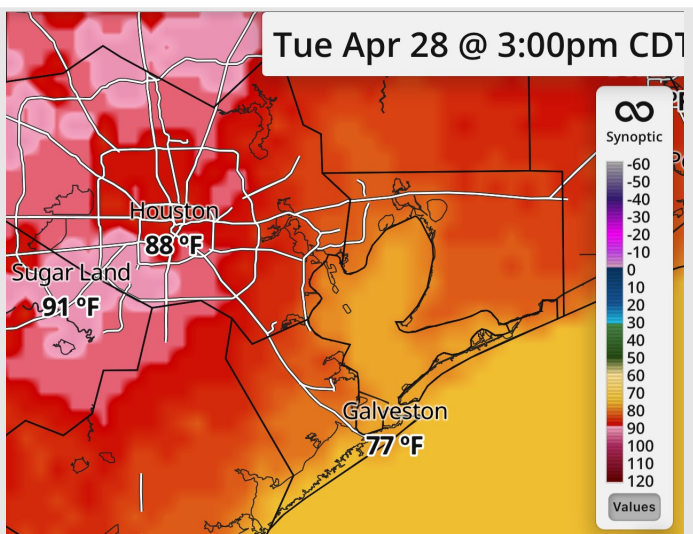
High Temps: **N of Morgan's Point:** Upper 80s F. **S of Morgan's Point:** Low 80s F.

Visibility: No visibility concerns today.

Precip Image: 2 PM CT



Wind Speed:
4 PM CT



High Temps
Tuesday

Forecast Discussion

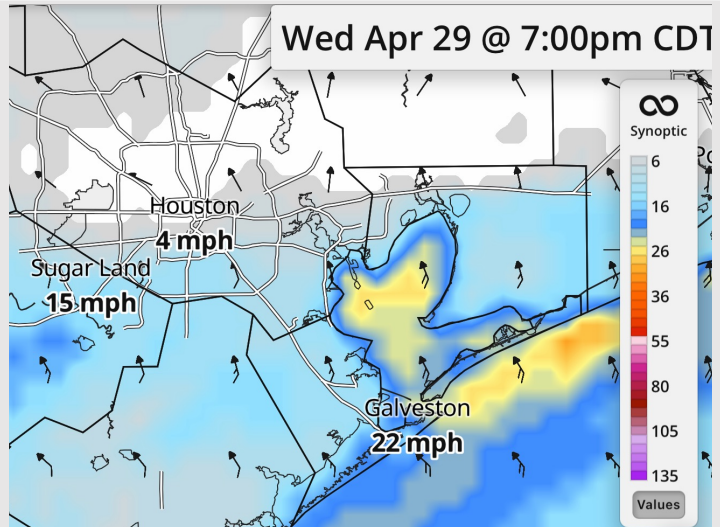
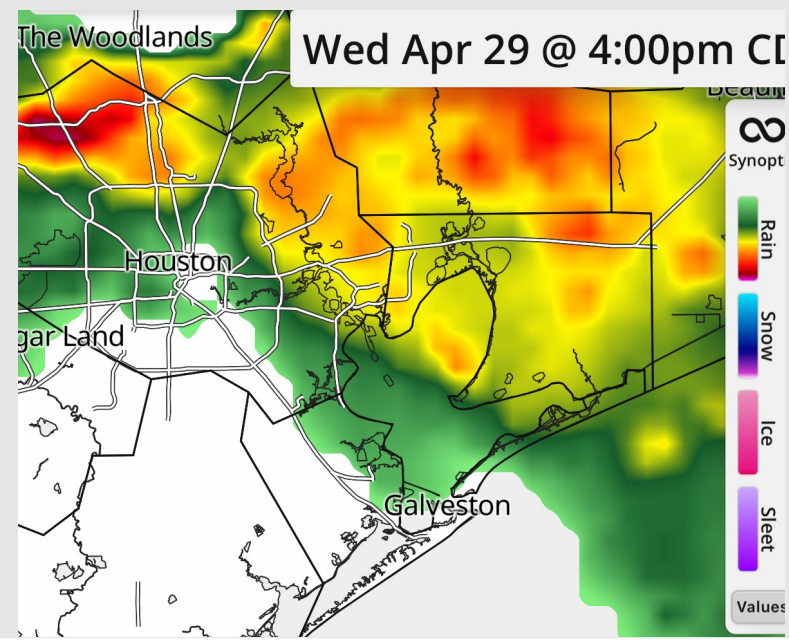
Precip: Scattered showers and storms in play from 1 – 8 PM. **Lightning, gusts of 35 kts and hail will be risks with storms.**

Wind: Winds out of the SSE. **N of Morgan's Point:** Winds of 2 – 7 kts. **S of Morgan's Point:** Winds of 9 – 14 kts. **Non-thunderstorm gusts of 20-25 kts in play through 4 AM for Stations S of Morgan's Point.**

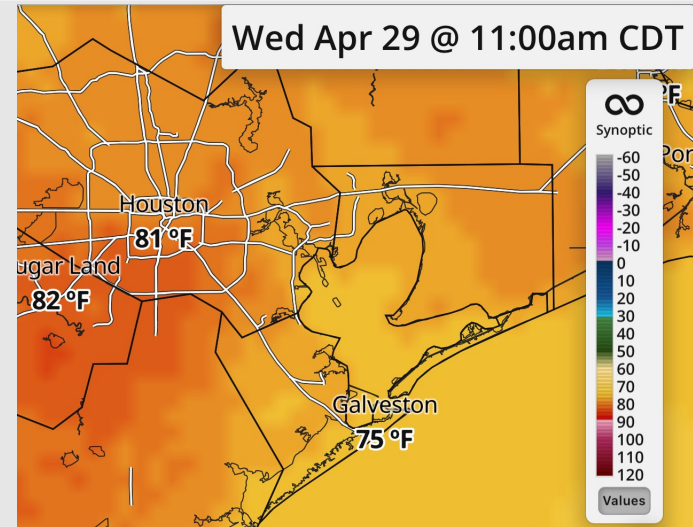
High Temps: **N of Morgan's Point:** Low 80s F. **S of Morgan's Point:** Mid 70s F.

Visibility: No fog concerns Wednesday, but visibilities can be reduced under heavy downpours.

Precip Image: 4 PM CT



Wind Speed:
7 PM CT



High Temps
Wednesday

Houston Pilots: THU. 04/30/2026

Forecast Discussion

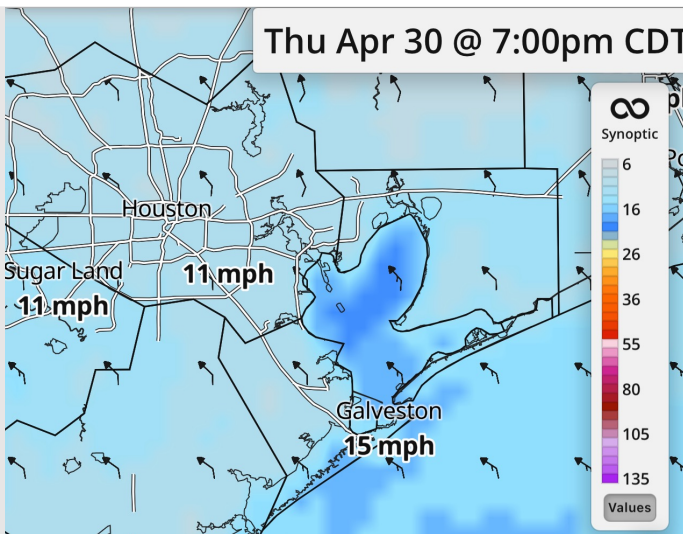
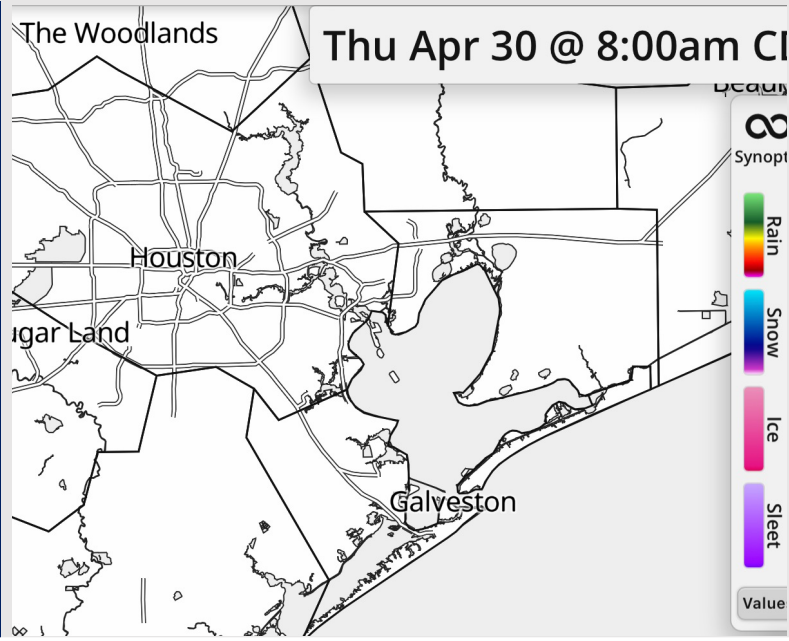
Precip: Dry conditions favored for Thursday.

Wind: Winds out of the SSE. **N of Morgan's Point:** Winds at 3 – 8 kts throughout the day. **S of Morgan's Point:** Winds of 7 – 12 kts throughout the day.

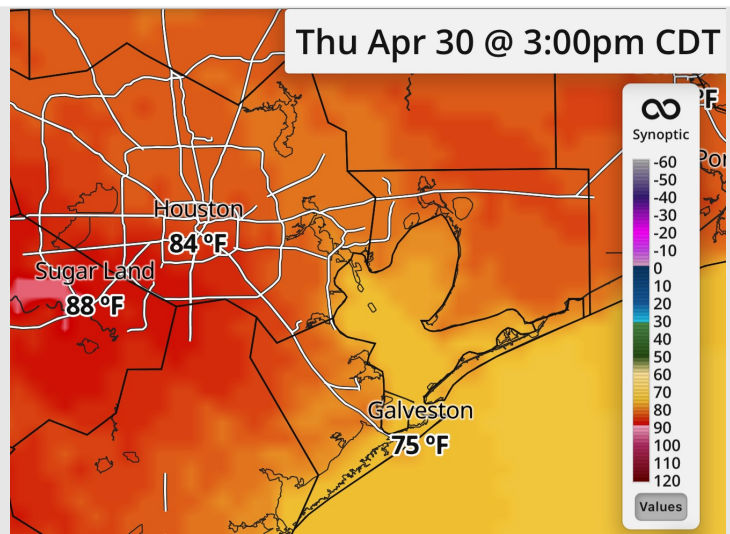
High Temps: **N of Morgan's Point:** Mid 80s F. **S of Morgan's Point:** Low 80s F.

Visibility: No visibility concerns Thursday.

Precip Image: 8 AM CT



Wind Speed:
7 PM CT

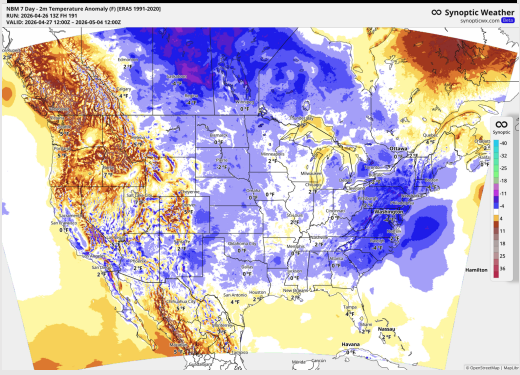


High Temps
Thursday

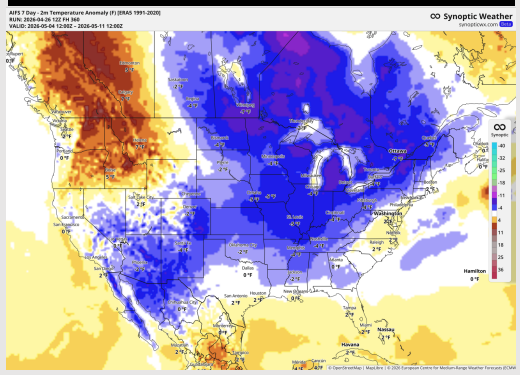
Houston Pilots: 04/28/2026



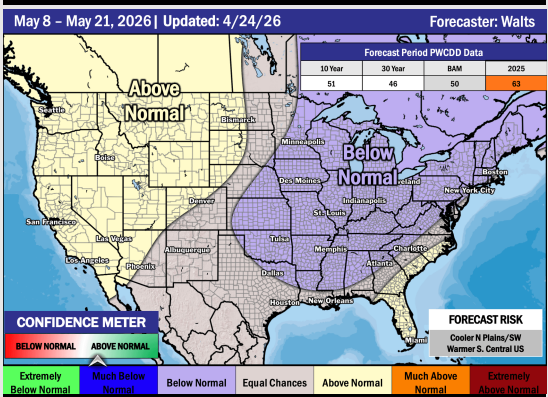
Next 7 Day Temperature Departure



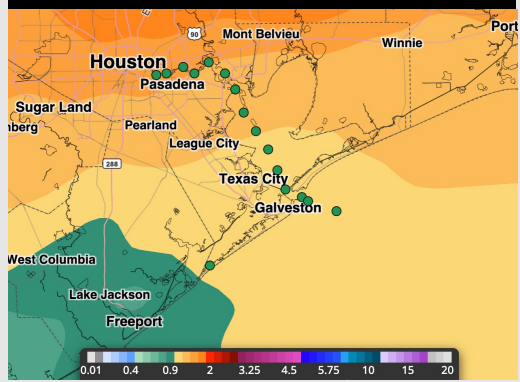
8-14 Day Temperature Departure



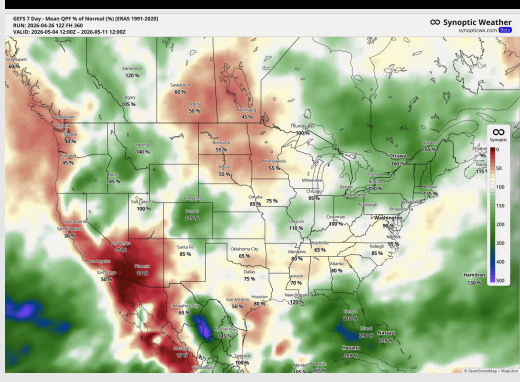
15-30 Day Temperature Departure



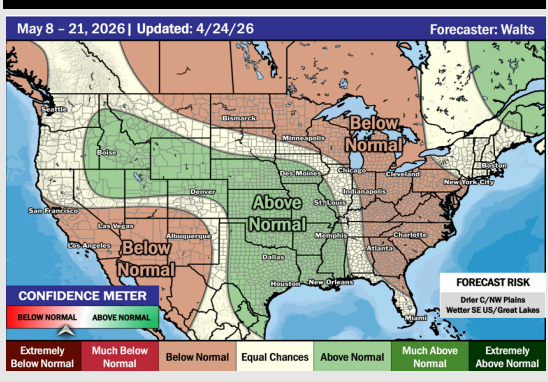
Next 7 Day Total Precipitation



8-14 Day % of Average Precip.



15-30 Day % of Average Precip.



- Above normal temps are favored over the next 7 days, with better rain chances the second half of the week.
- Near to above normal temperatures and below normal rain chances in the Week 2 period.
- Near normal temperatures and above normal rainfall expected through the the third week of May.