

Houston Pilots Forecast Package



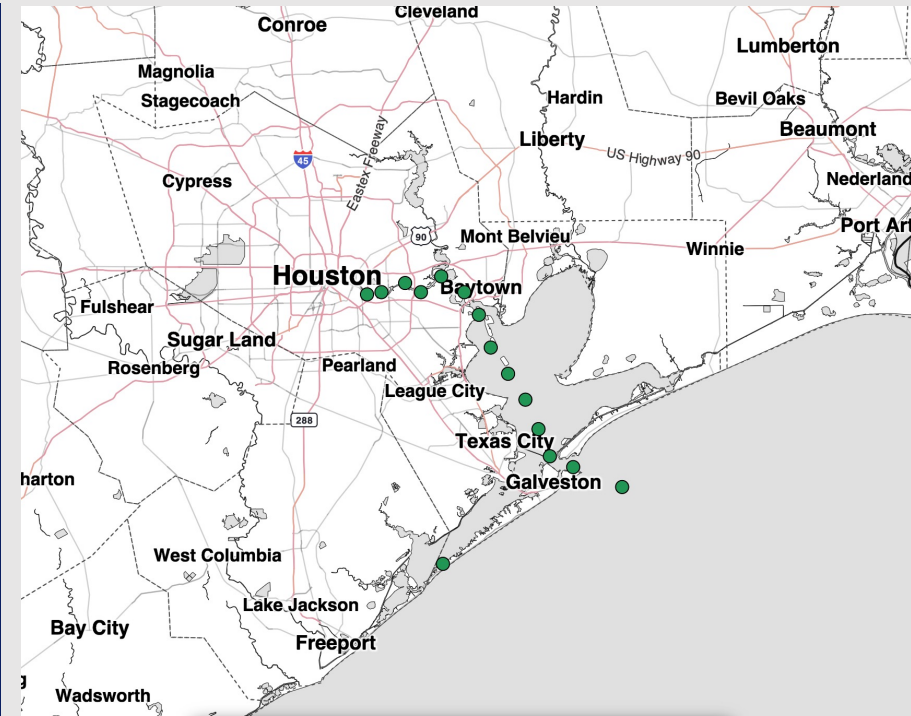
Updated: 2:30 PM CT

Saturday, April 25, 2026

Forecaster: Sam Lang

Weather Headlines

- Wind gusts up to 20 kts possible Monday afternoon.
- Some mist possible Sunday and Monday mornings, otherwise dry conditions favored.
- No fog concerns over the next 72 hours.



Current Radar: 2:17 PM CT

As always, please do not hesitate to reach out to us with any forecast questions at [\(317\)-560-8122](tel:(317)560-8122). Press 1 for forecast questions.



You can also access real-time forecast updates and 24/7 meteorological chat assistance on your [Clarity](#) app.

Houston Pilots Tropical Update



Seasonal Hurricane Outlook

2026 Hurricane Season Outlook



Updated: 4/9/26

Forecaster: Waits



2026 Hurricane Season Forecast Stats			
Named Storms	Hurricanes	Major Hurricanes	ACE
9 - 13	3 - 6	1 - 3	BELOW NORMAL

Much Below Normal
Below Normal
Near Normal
Above Normal
Much Above Normal

Graphic to the left represents our favored seasonal outlook for the 2026 Hurricane Season. Conditions expected to be less favorable for tropical development within the Gulf this season.

No notable tropical development is expected over the next 7 days.

Houston Pilots Visibility Chart (miles)



Forecast Confidence



Visibility	Sat 4 pm	Sat 5 pm	Sat 6 pm	Sat 7 pm	Sat 8 pm	Sat 9 pm	Sat 10 pm	Sat 11 pm	Sun 12 am	Sun 1 am	Sun 2 am	Sun 3 am	Sun 4 am	Sun 5 am	Sun 6 am	Sun 7 am	Sun 8 am	Sun 9 am	Sun 10 am	Sun 11 am	Sun 12 pm	Sun 1 pm	Sun 2 pm	Sun 3 pm
Houston Pilots N - 610 Bridge	10	10	10	10	10	10	10	10	9	6.9	5.9	4.9	1.6	1.1	0.8	0.8	0.5	0.3	2.9	6.9	7.9	9	10	10
Houston Pilots M - Kinder 1	10	10	10	10	10	10	10	10	10	6.9	5.9	4.9	1.6	1.1	0.8	0.8	0.5	0.3	2.9	6.9	7.9	9	10	10
Houston Pilots L - Greens Bayou	10	10	10	10	10	10	10	10	10	6.9	5.9	1.6	1.6	1.1	0.8	0.8	0.5	0.3	2.9	6.9	6.9	9	10	10
Houston Pilots K - Shell Crude	10	10	10	10	10	10	10	10	10	6.9	5.9	1.6	1.6	1.1	0.8	0.8	0.5	0.3	2.9	5.9	6.9	7.9	10	10
Houston Pilots J - Lynchburg Ferries	10	10	10	10	10	10	10	10	10	6.9	5.9	1.6	1.1	1.1	0.8	0.8	0.5	0.3	2.9	5.9	6.9	7.9	10	10
Houston Pilots I - Exxon 3	10	10	10	10	10	10	10	10	9	6.9	3.9	0.8	0.5	0.5	0.5	0.3	0.3	0.3	1.1	4.9	6.9	7.9	9	10
Houston Pilots H - Morgans Point	10	10	10	10	10	10	10	10	7.9	4.9	2	0.8	0.5	0.5	0.5	0.3	0.3	0.3	1.1	4.9	6.9	7.9	9	9
Houston Pilots G - 75/76	10	10	10	10	10	10	10	7.9	3	2	1.1	0.8	0.5	0.8	0.5	0.5	0.3	0.3	1.1	3	4.9	5.9	8	7
Houston Pilots F - 63/64	10	10	10	10	10	10	10	7.9	3	2	0.7	0.8	0.5	0.8	0.8	0.5	0.3	0.3	1.1	3	4.9	5.9	8	8
Houston Pilots E - 51/52	10	10	10	10	10	10	10	6.9	3	1.1	0.7	1.1	0.5	0.8	0.8	0.5	0.3	0.3	1.1	3.9	4.9	5.9	8	8
Houston Pilots D - 37/38	10	10	10	10	10	10	10	6.9	3	1.1	0.7	1.1	0.5	0.8	0.8	0.5	0.3	0.3	1.1	3.9	4.9	5.9	8	8
Houston Pilots C - 25/26	10	10	10	10	10	10	9	6.9	3	1.1	0.7	1.1	0.5	2.9	2.9	2.5	2	1.1	2.9	3.9	4.9	4.9	7	8
Houston Pilots B - 11/12	10	10	10	10	9	9	1.6	2.5	1.6	2	1.1	1.1	2	2.9	3.9	2.9	2	1.6	2.9	3.9	4.9	4.9	6	7
Houston Pilots A - 1 & 2 Bravo	9	9	9	10	9	6.9	1.6	2.5	3	2	1.1	1.1	3.9	4.9	4.9	4.9	3.9	2.9	3.9	3.9	4.9	4.9	5	2

NOTE: This is automated data that may/may not agree with the official BAM thinking that's found on the daily slides or special visibility report slides. This data should be used as a guide only

Houston Pilots Wind Chart



Forecast Confidence

Above Normal Below Normal

Sustained Wind 10 Knots

Gusts 15 Knots

Wind from the SE

Example

10
15
↙

Wind	Sat 4 pm	Sat 5 pm	Sat 6 pm	Sat 7 pm	Sat 8 pm	Sat 9 pm	Sat 10 pm	Sat 11 pm	Sun 12 am	Sun 1 am	Sun 2 am	Sun 3 am	Sun 4 am	Sun 5 am	Sun 6 am	Sun 7 am	Sun 8 am	Sun 9 am	Sun 10 am	Sun 11 am	Sun 12 pm	Sun 1 pm	Sun 2 pm	Sun 3 pm
Houston Pilots N - 610 Bridge	8 17 ↖	9 18 ↖	9 17 ↖	9 18 ↖	9 17 ↖	8 16 ↖	8 16 ↖	7 15 ↖	6 14 ↖	6 13 ↖	6 12 ↖	5 12 ↖	5 12 ↖	5 12 ↖	5 12 ↖	5 10 ↖	6 12 ↖	6 13 ↖	6 13 ↖	7 14 ↖	8 15 ↖	8 17 ↖	9 17 ↖	9 20 ↖
Houston Pilots M - Kinder 1	8 17 ↖	9 18 ↖	9 17 ↖	9 18 ↖	9 17 ↖	8 16 ↖	8 15 ↖	7 15 ↖	6 14 ↖	6 13 ↖	6 12 ↖	5 12 ↖	5 10 ↖	5 10 ↖	5 12 ↖	5 10 ↖	6 12 ↖	6 13 ↖	6 13 ↖	7 14 ↖	8 15 ↖	8 17 ↖	9 18 ↖	10 20 ↖
Houston Pilots L - Greens Bayou	9 16 ↖	9 17 ↖	9 18 ↖	10 18 ↖	9 17 ↖	8 16 ↖	8 15 ↖	7 14 ↖	6 14 ↖	6 13 ↖	6 12 ↖	5 10 ↖	5 10 ↖	5 10 ↖	5 10 ↖	5 10 ↖	6 12 ↖	6 13 ↖	6 13 ↖	7 14 ↖	8 15 ↖	8 17 ↖	9 18 ↖	10 20 ↖
Houston Pilots K - Shell Crude	9 17 ↖	10 18 ↖	10 18 ↖	10 18 ↖	9 17 ↖	8 16 ↖	8 15 ↖	7 14 ↖	6 14 ↖	6 13 ↖	6 12 ↖	5 10 ↖	5 10 ↖	5 10 ↖	5 10 ↖	5 10 ↖	6 12 ↖	6 13 ↖	6 13 ↖	7 14 ↖	8 16 ↖	9 17 ↖	9 18 ↖	10 20 ↖
Houston Pilots J - Lynchburg Ferries	9 17 ↖	10 18 ↖	10 18 ↖	10 18 ↖	9 17 ↖	8 16 ↖	8 15 ↖	7 14 ↖	6 13 ↖	6 12 ↖	6 12 ↖	5 10 ↖	5 10 ↖	5 10 ↖	5 10 ↖	5 10 ↖	5 10 ↖	6 12 ↖	6 13 ↖	6 13 ↖	7 14 ↖	8 16 ↖	9 17 ↖	10 18 ↖
Houston Pilots I - Exxon 3	12 20 ↖	13 20 ↖	13 21 ↖	13 20 ↖	13 18 ↖	12 17 ↖	10 16 ↖	10 16 ↖	9 15 ↖	9 14 ↖	8 13 ↖	8 13 ↖	8 12 ↖	8 12 ↖	8 13 ↖	8 13 ↖	8 13 ↖	8 14 ↖	8 14 ↖	8 14 ↖	9 15 ↖	9 16 ↖	10 18 ↖	12 20 ↖
Houston Pilots H - Morgans Point	12 20 ↖	13 20 ↖	13 21 ↖	13 20 ↖	13 18 ↖	12 17 ↖	10 16 ↖	10 15 ↖	9 15 ↖	8 14 ↖	8 13 ↖	8 13 ↖	8 12 ↖	8 12 ↖	8 13 ↖	8 13 ↖	8 13 ↖	8 14 ↖	8 14 ↖	8 14 ↖	8 15 ↖	9 16 ↖	10 18 ↖	12 20 ↖
Houston Pilots G - 75/76	13 20 ↖	13 21 ↖	14 22 ↖	14 21 ↖	13 20 ↖	13 17 ↖	12 17 ↖	10 16 ↖	10 15 ↖	10 15 ↖	9 14 ↖	9 14 ↖	8 14 ↖	8 14 ↖	8 14 ↖	9 14 ↖	9 14 ↖	9 15 ↖	9 15 ↖	9 15 ↖	10 16 ↖	10 17 ↖	12 18 ↖	13 22 ↖
Houston Pilots F - 63/64	13 20 ↖	13 21 ↖	13 21 ↖	13 20 ↖	13 18 ↖	13 17 ↖	12 17 ↖	10 16 ↖	10 15 ↖	10 15 ↖	9 14 ↖	9 14 ↖	8 14 ↖	8 14 ↖	8 14 ↖	9 14 ↖	9 14 ↖	9 15 ↖	9 15 ↖	9 15 ↖	10 16 ↖	10 17 ↖	12 18 ↖	13 20 ↖
Houston Pilots E - 51/52	12 20 ↖	13 20 ↖	13 20 ↖	13 20 ↖	13 17 ↖	12 17 ↖	10 16 ↖	10 16 ↖	10 15 ↖	10 15 ↖	9 14 ↖	9 14 ↖	8 14 ↖	8 14 ↖	8 14 ↖	9 14 ↖	9 15 ↖	9 15 ↖	9 15 ↖	9 15 ↖	10 16 ↖	10 16 ↖	12 18 ↖	13 20 ↖
Houston Pilots D - 37/38	12 20 ↖	12 20 ↖	12 18 ↖	12 18 ↖	12 17 ↖	10 16 ↖	10 16 ↖	10 15 ↖	10 15 ↖	9 14 ↖	9 14 ↖	9 14 ↖	9 14 ↖	9 14 ↖	9 14 ↖	9 14 ↖	9 15 ↖	9 15 ↖	10 15 ↖	10 15 ↖	10 16 ↖	10 16 ↖	12 17 ↖	12 18 ↖
Houston Pilots C - 25/26	10 18 ↖	12 18 ↖	12 17 ↖	12 17 ↖	10 16 ↖	10 16 ↖	10 15 ↖	9 15 ↖	9 15 ↖	9 15 ↖	9 14 ↖	8 14 ↖	8 14 ↖	8 14 ↖	8 14 ↖	9 14 ↖	9 14 ↖	9 15 ↖	9 15 ↖	9 15 ↖	10 15 ↖	10 16 ↖	12 17 ↖	12 18 ↖
Houston Pilots B - 11/12	10 16 ↖	10 16 ↖	10 16 ↖	10 16 ↖	10 16 ↖	9 15 ↖	9 15 ↖	8 14 ↖	8 14 ↖	8 14 ↖	8 15 ↖	8 14 ↖	8 14 ↖	8 14 ↖	8 14 ↖	8 14 ↖	8 14 ↖	8 14 ↖	8 14 ↖	8 14 ↖	9 14 ↖	9 15 ↖	10 16 ↖	10 17 ↖
Houston Pilots A - 1 & 2 Bravo	9 15 ↖	10 16 ↖	10 16 ↖	10 16 ↖	10 16 ↖	10 16 ↖	10 16 ↖	10 16 ↖	10 15 ↖	10 15 ↖	10 15 ↖	10 15 ↖	10 15 ↖	10 15 ↖	9 15 ↖	9 15 ↖	9 15 ↖	9 15 ↖	9 15 ↖	9 15 ↖	9 15 ↖	9 15 ↖	9 15 ↖	9 15 ↖

NOTE: This is automated data that may/may not agree with the official BAM thinking that's found on the daily slides. This data should be used as a guide only.

Houston Pilots: SAT. 04/25/2026



Forecast Discussion

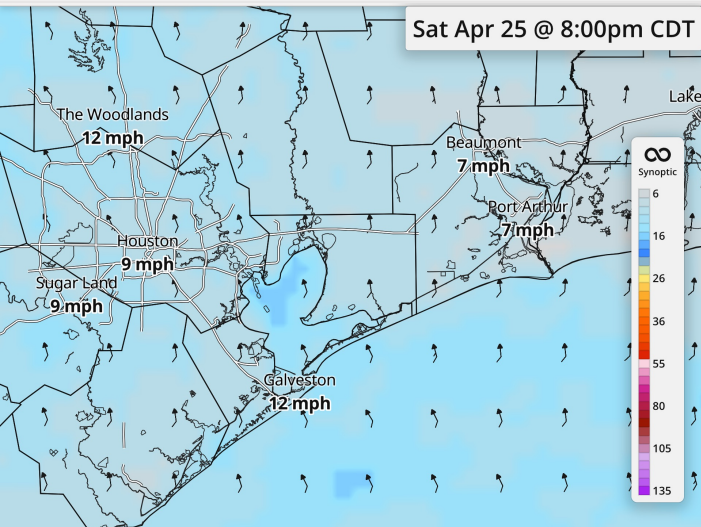
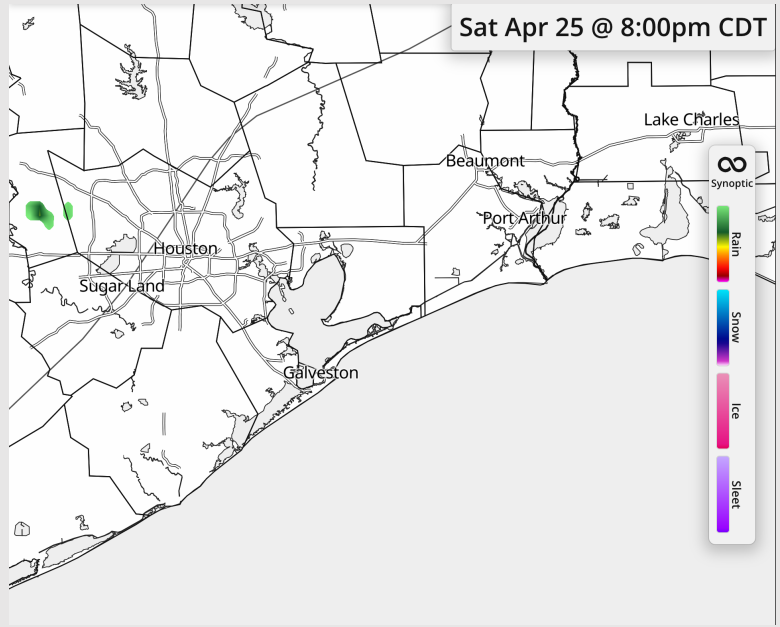
Precip: Favoring dry conditions for the remainder of the day.

Wind: Winds out of the SSE. **N of Morgan's Point:** Winds of 6 – 11 kts. **S of Morgan's Point:** Winds of 8 – 13 kts.

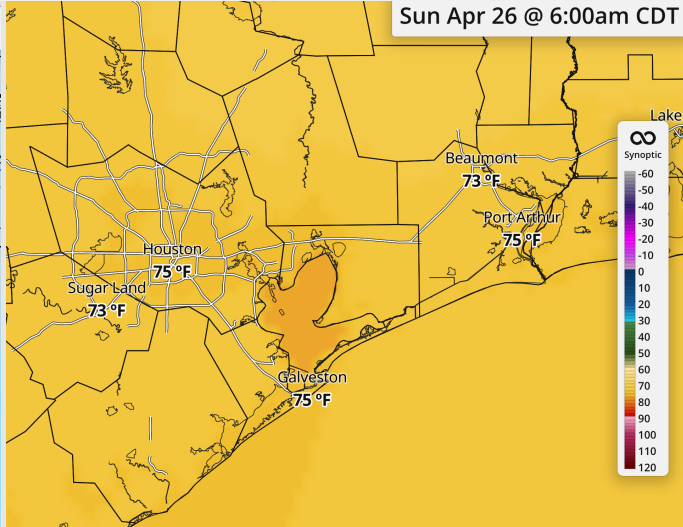
Low Temps: **N of Morgan's Point:** Mid 70s F. **S of Morgan's Point:** Mid 70s F.

Visibility: No visibility concerns for the remainder of the day.

Precip Image: 8 PM CT



**Wind Speed:
8 PM CT**



**Low Temps
SUN AM**

Houston Pilots: SUN. 04/26/2026



Forecast Discussion

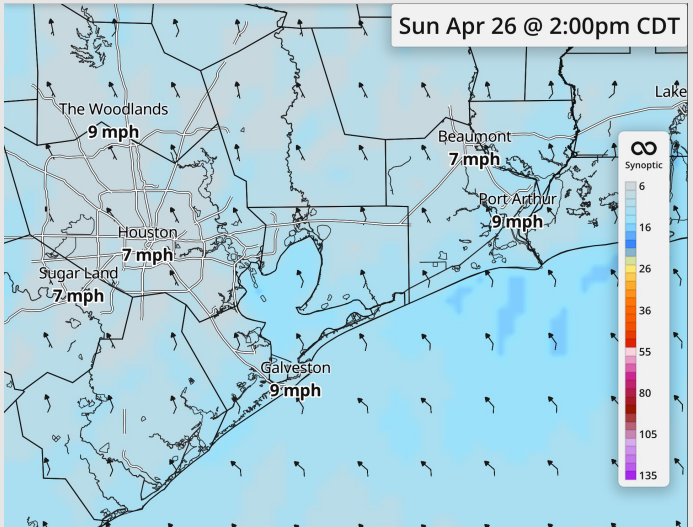
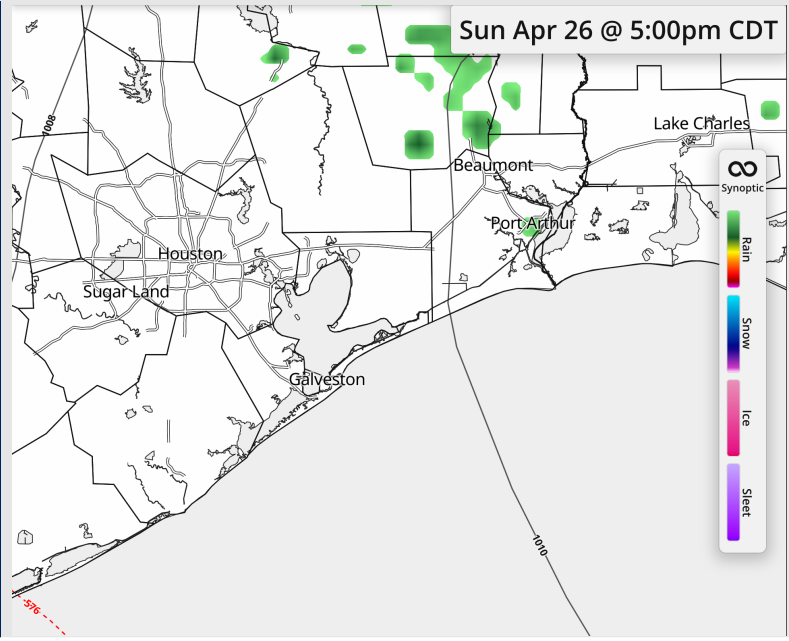
Precip: Dry conditions favored for Sunday. Any drizzle is favored to stay N of all Stations.

Wind: Winds out of the SSE. **N of Morgan's Point:** Winds at 3 – 8 kts throughout the day. **S of Morgan's Point:** Winds of 8 – 13 kts throughout the day.

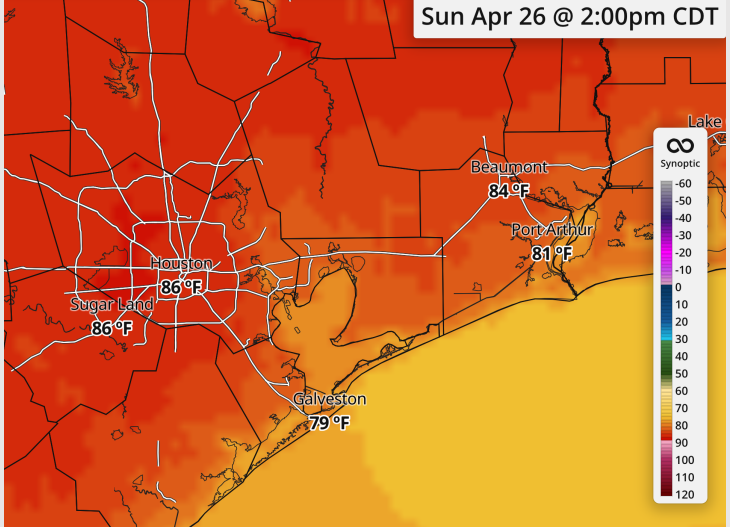
High Temps: **N of Morgan's Point:** Upper 80s F. **S of Morgan's Point:** Upper 70s F.

Visibility: Misty/hazy conditions from 12 – 8 AM can reduce visibilities to 3-4 miles.

Precip Image: 5 PM CT



Wind Speed:
2 PM CT



High Temps
Sunday

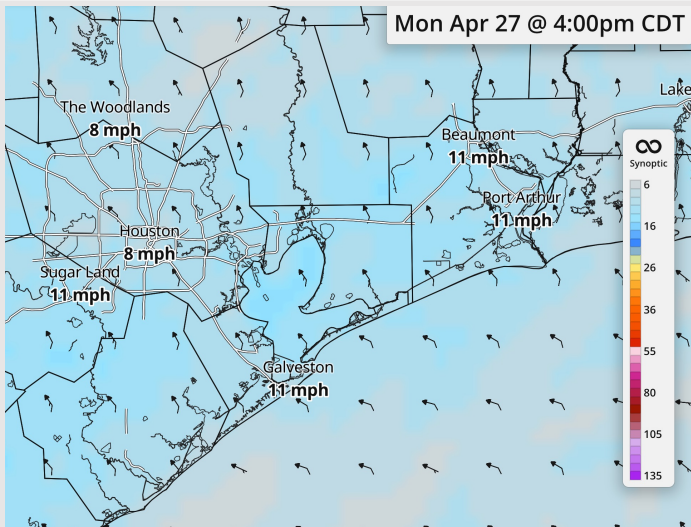
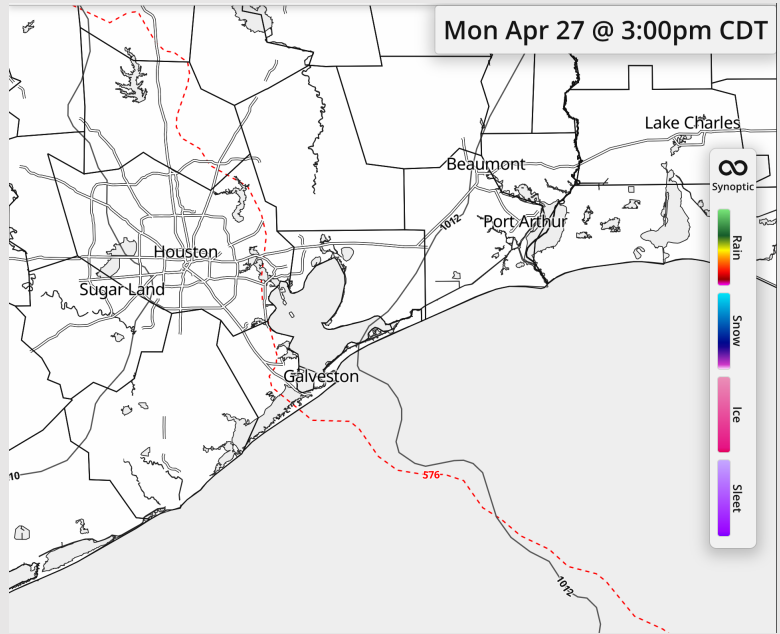
Houston Pilots: MON. 04/27/2026



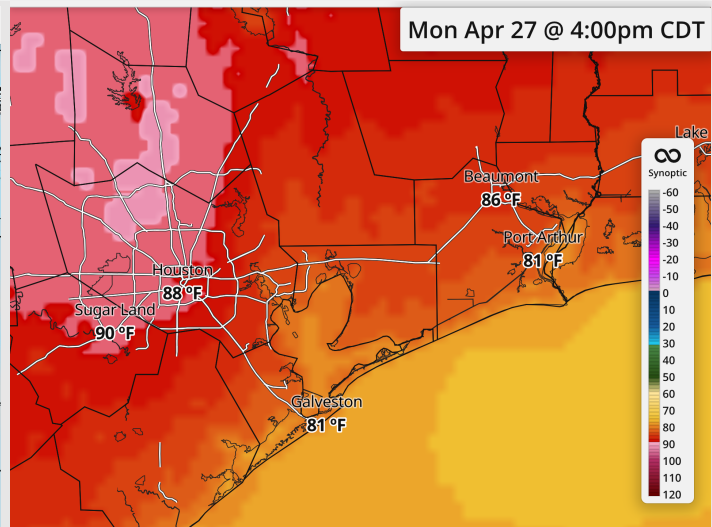
Forecast Discussion

- Precip:** Dry conditions favored for Monday.
- Wind:** Winds out of the SSE through the day. **N of Morgan's Point:** Winds of 5 – 10 kts. **S of Morgan's Point:** Winds of 11 – 16 kts. **Gusts up to 20 kts in play throughout the day.**
- High Temps:** **N of Morgan's Point:** Upper 80s F. **S of Morgan's Point:** Low 80s F.
- Visibility:** Misty/hazy conditions likely from 12 – 8 AM that can reduce visibilities to 3 – 4 miles.

Precip Image: 3 PM CT

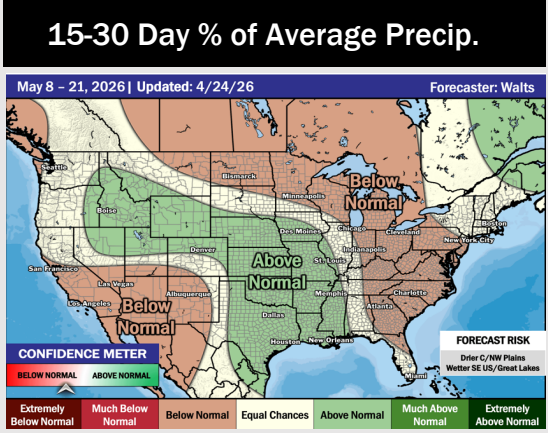
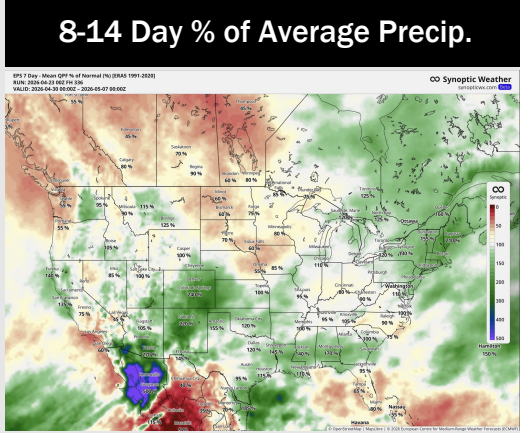
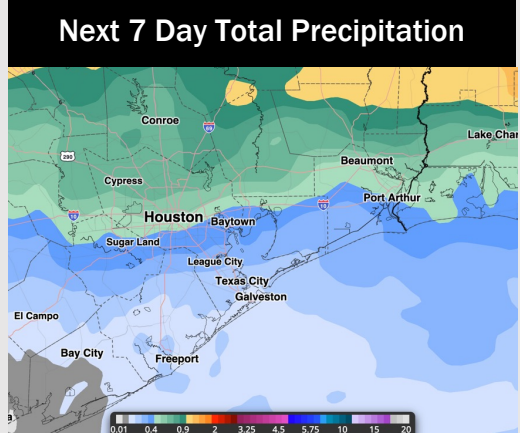
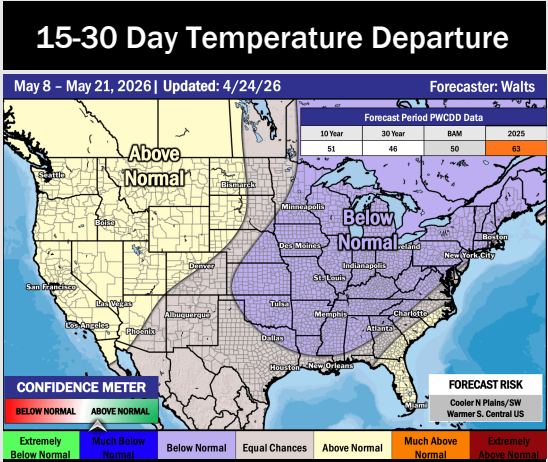
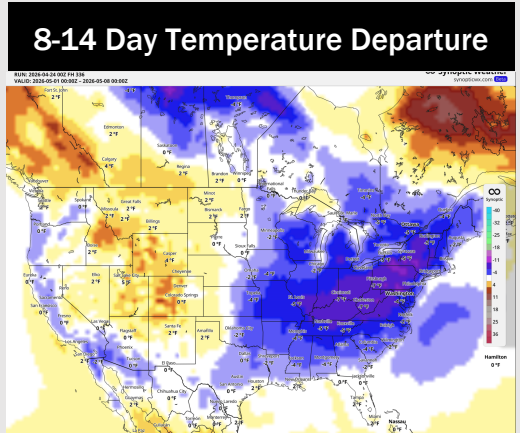
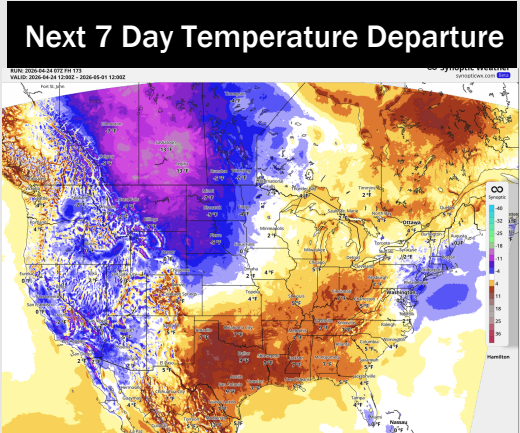


Wind Speed:
4 PM CT



High Temps
Monday

Houston Pilots: 04/25/2026



- Above normal temps are favored over the next 7 days, with better rain chances late next week.
- Near to below normal temperatures and above normal rain chances in the Week 2 period.
- Near normal temperatures and above normal rainfall expected through the the third week of May.