

Houston Pilots Forecast Package

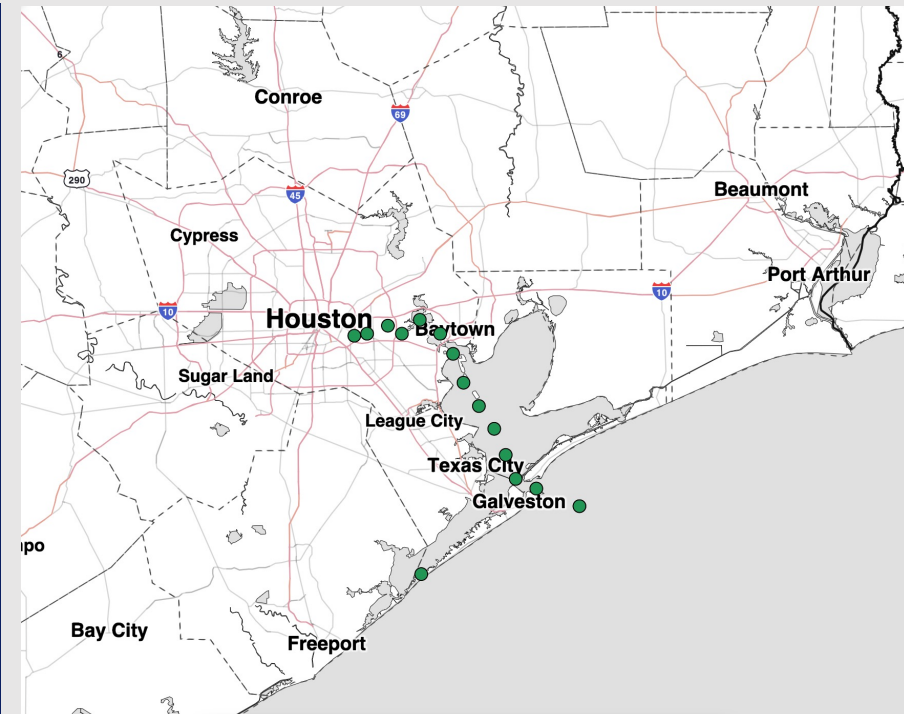


Updated: 10:50 PM CT
Friday, April 24, 2026

Forecaster: Alexis Ratkay

Weather Headlines

- **Wind gusts up to 20 kts possible Monday afternoon.**
- **Some mist possible Saturday and Sunday mornings, otherwise dry conditions favored.**
- **No fog concerns over the next 72 hours.**



Current Radar: 10:50 PM CT

As always, please do not hesitate to reach out to us with any forecast questions at [\(317\)-560-8122](tel:317-560-8122). Press 1 for forecast questions.



You can also access real-time forecast updates and 24/7 meteorological chat assistance on your [Clarity](#) app.

Houston Pilots Tropical Update



Seasonal Hurricane Outlook

2026 Hurricane Season Outlook



Updated: 4/9/26

Forecaster: Waits



2026 Hurricane Season Forecast Stats			
Named Storms	Hurricanes	Major Hurricanes	ACE
9 - 13	3 - 6	1 - 3	BELOW NORMAL

Much Below Normal
Below Normal
Near Normal
Above Normal
Much Above Normal

Graphic to the left represents our favored seasonal outlook for the 2026 Hurricane Season. Conditions expected to be less favorable for tropical development within the Gulf this season.

No notable tropical development is expected over the next 7 days.

Houston Pilots Visibility Chart (miles)



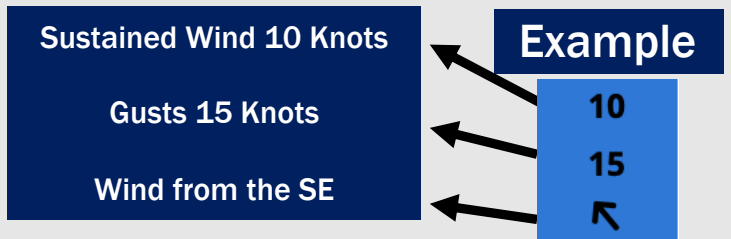
Forecast Confidence



Visibility	Sat 12 am	Sat 1 am	Sat 2 am	Sat 3 am	Sat 4 am	Sat 5 am	Sat 6 am	Sat 7 am	Sat 8 am	Sat 9 am	Sat 10 am	Sat 11 am	Sat 12 pm	Sat 1 pm	Sat 2 pm	Sat 3 pm	Sat 4 pm	Sat 5 pm	Sat 6 pm	Sat 7 pm	Sat 8 pm	Sat 9 pm	Sat 10 pm	Sat 11 pm
Houston Pilots N - 610 Bridge	10	9	6.9	6.9	5.9	4.9	4.9	4.9	4.9	4.9	10	10	10	10	10	10	10	10	10	10	10	10	10	10
Houston Pilots M - Kinder 1	10	5.9	6.9	6.9	5.9	4.9	4.9	4.9	4.9	4.9	10	10	10	10	10	10	10	10	10	10	10	10	10	10
Houston Pilots L - Greens Bayou	10	5.9	6.9	6.9	5.9	4.9	4.9	4.9	4.9	4.9	10	10	10	10	10	10	10	10	10	10	10	10	10	10
Houston Pilots K - Shell Crude	10	5.9	6.9	6.9	5.9	4.9	4.9	4.9	4.9	4.9	10	10	10	10	10	10	10	10	10	10	10	10	10	10
Houston Pilots J - Lynchburg Ferries	10	9	6.9	6.9	5.9	4.9	4.9	4.9	4.9	4.9	10	10	10	10	10	10	10	10	10	10	10	10	10	10
Houston Pilots I - Exxon 3	10	9	6.9	6.9	5.9	4.9	4.9	4.9	4.9	4.9	10	10	10	10	10	10	10	10	10	10	10	10	10	10
Houston Pilots H - Morgans Point	9	9	6.9	6.9	5.9	4.9	4.9	4.9	4.9	4.9	10	10	10	10	10	10	10	10	10	10	10	10	10	10
Houston Pilots G - 75/76	4.9	3.9	3	4.9	3.9	4.9	3.9	4.9	2.9	2.9	7.9	10	10	9	6.9	6.9	5.9	4.9	4.9	4.9	4.9	4.9	8	8
Houston Pilots F - 63/64	4.9	3	3	4.9	3.9	4.9	3.9	4.9	2.9	2.9	7.9	10	10	7.9	6.9	6.9	5.9	4.9	4.9	4.9	4.9	4.9	8	8
Houston Pilots E - 51/52	1.6	0.7	3	3.9	3.9	3.9	3.9	4.9	2.9	2.9	6.9	9	6.9	6.9	4.9	4.9	3.9	3.9	3.9	3.9	3.9	3.9	8	8
Houston Pilots D - 37/38	1.6	0.7	3	3.9	3.9	3.9	3.9	3.9	2.9	2.5	6.9	6.9	6.9	6.9	4.9	4.9	3.9	3.9	3.9	3.9	3.9	3	8	8
Houston Pilots C - 25/26	1.6	0.7	3.9	3.9	3.9	3.9	3.9	4.9	2.9	2.5	5.9	6.9	6.9	6.9	3.9	4.9	3.9	3.9	3	3.9	3	3	8	8
Houston Pilots B - 11/12	1.6	0.7	3.9	3.9	3.9	3.9	3.9	4.9	2.5	2.5	4.9	6.9	6.9	3.9	3.9	3.9	3.9	3.9	3	3.9	3	3	8	8
Houston Pilots A - 1 & 2 Bravo	1.6	1.1	3.9	3	2.9	3.9	3.9	4.9	2.5	2.5	3.9	3.9	3.9	3	3	3.9	3	3	3	3	3	3	8	8

NOTE: This is automated data that may/may not agree with the official B.A.M. thinking that's found on the daily slides or special visibility report slides. This data should be used as a guide only

Houston Pilots Wind Chart



Wind	Sat 12 am	Sat 1 am	Sat 2 am	Sat 3 am	Sat 4 am	Sat 5 am	Sat 6 am	Sat 7 am	Sat 8 am	Sat 9 am	Sat 10 am	Sat 11 am	Sat 12 pm	Sat 1 pm	Sat 2 pm	Sat 3 pm	Sat 4 pm	Sat 5 pm	Sat 6 pm	Sat 7 pm	Sat 8 pm	Sat 9 pm	Sat 10 pm	Sat 11 pm
Houston Pilots N - 610 Bridge	6 ↑	6 ↑	5 ↑	5 ↑	5 ↑	5 ↑	3 ↑	3 ↑	3 ↑	5 ↑	5 ↑	6 ↑	6 ↑	6 ↑	7 ↑	8 ↑	8 ↑	8 ↑	9 ↑	9 ↑	9 ↑	8 ↑	8 ↑	7 ↑
Houston Pilots M - Kinder 1	6 ↑	6 ↑	5 ↑	5 ↑	5 ↑	5 ↑	3 ↑	3 ↑	3 ↑	5 ↑	5 ↑	6 ↑	6 ↑	7 ↑	7 ↑	8 ↑	8 ↑	8 ↑	9 ↑	9 ↑	9 ↑	8 ↑	8 ↑	7 ↑
Houston Pilots L - Greens Bayou	6 ↑	6 ↑	5 ↑	5 ↑	5 ↑	5 ↑	3 ↑	3 ↑	3 ↑	5 ↑	5 ↑	6 ↑	6 ↑	7 ↑	7 ↑	8 ↑	8 ↑	9 ↑	9 ↑	9 ↑	9 ↑	8 ↑	8 ↑	7 ↑
Houston Pilots K - Shell Crude	6 ↑	6 ↑	6 ↑	5 ↑	5 ↑	5 ↑	3 ↑	3 ↑	3 ↑	5 ↑	5 ↑	6 ↑	6 ↑	7 ↑	7 ↑	8 ↑	8 ↑	9 ↑	10 ↑	10 ↑	9 ↑	8 ↑	8 ↑	7 ↑
Houston Pilots J - Lynchburg Ferries	6 ↑	6 ↑	5 ↑	5 ↑	3 ↑	3 ↑	3 ↑	3 ↑	3 ↑	3 ↑	5 ↑	6 ↑	6 ↑	7 ↑	8 ↑	8 ↑	9 ↑	9 ↑	10 ↑	10 ↑	9 ↑	8 ↑	8 ↑	7 ↑
Houston Pilots I - Exxon 3	9 ↑	8 ↑	8 ↑	8 ↑	7 ↑	7 ↑	7 ↑	7 ↑	7 ↑	6 ↑	7 ↑	7 ↑	8 ↑	8 ↑	8 ↑	10 ↑	10 ↑	13 ↑	13 ↑	13 ↑	13 ↑	12 ↑	10 ↑	10 ↑
Houston Pilots H - Morgans Point	9 ↑	8 ↑	8 ↑	8 ↑	7 ↑	7 ↑	7 ↑	7 ↑	7 ↑	7 ↑	7 ↑	7 ↑	8 ↑	8 ↑	9 ↑	10 ↑	12 ↑	13 ↑	13 ↑	13 ↑	13 ↑	12 ↑	10 ↑	10 ↑
Houston Pilots G - 75/76	10 ↑	10 ↑	9 ↑	8 ↑	8 ↑	8 ↑	8 ↑	8 ↑	8 ↑	8 ↑	8 ↑	8 ↑	8 ↑	8 ↑	8 ↑	9 ↑	10 ↑	12 ↑	13 ↑	13 ↑	14 ↑	13 ↑	12 ↑	10 ↑
Houston Pilots F - 63/64	10 ↑	10 ↑	9 ↑	9 ↑	8 ↑	8 ↑	8 ↑	8 ↑	8 ↑	8 ↑	8 ↑	8 ↑	8 ↑	8 ↑	8 ↑	9 ↑	10 ↑	12 ↑	13 ↑	13 ↑	13 ↑	13 ↑	12 ↑	10 ↑
Houston Pilots E - 51/52	10 ↑	10 ↑	9 ↑	9 ↑	9 ↑	8 ↑	8 ↑	8 ↑	8 ↑	8 ↑	8 ↑	8 ↑	8 ↑	8 ↑	9 ↑	10 ↑	10 ↑	12 ↑	13 ↑	13 ↑	13 ↑	12 ↑	10 ↑	10 ↑
Houston Pilots D - 37/38	10 ↑	10 ↑	9 ↑	9 ↑	9 ↑	8 ↑	8 ↑	8 ↑	8 ↑	8 ↑	8 ↑	8 ↑	8 ↑	8 ↑	9 ↑	9 ↑	10 ↑	10 ↑	12 ↑	12 ↑	12 ↑	12 ↑	10 ↑	10 ↑
Houston Pilots C - 25/26	10 ↑	9 ↑	9 ↑	9 ↑	8 ↑	8 ↑	8 ↑	8 ↑	8 ↑	8 ↑	8 ↑	8 ↑	8 ↑	8 ↑	9 ↑	10 ↑	10 ↑	10 ↑	12 ↑	12 ↑	12 ↑	10 ↑	10 ↑	9 ↑
Houston Pilots B - 11/12	9 ↑	8 ↑	8 ↑	8 ↑	8 ↑	8 ↑	8 ↑	8 ↑	8 ↑	8 ↑	8 ↑	8 ↑	8 ↑	8 ↑	9 ↑	9 ↑	10 ↑	10 ↑	10 ↑	10 ↑	10 ↑	10 ↑	9 ↑	8 ↑
Houston Pilots A - 1 & 2 Bravo	10 ↑	10 ↑	10 ↑	10 ↑	10 ↑	9 ↑	9 ↑	9 ↑	9 ↑	8 ↑	8 ↑	8 ↑	8 ↑	8 ↑	8 ↑	8 ↑	9 ↑	10 ↑	10 ↑	10 ↑	10 ↑	10 ↑	10 ↑	10 ↑

NOTE: This is automated data that may/may not agree with the official BAM thinking that's found on the daily slides. This data should be used as a guide only.

Houston Pilots: SAT. 04/25/2026



Forecast Discussion

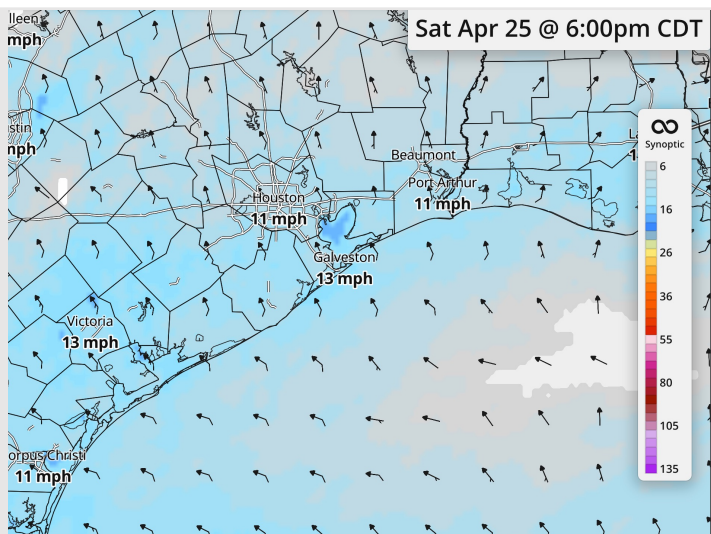
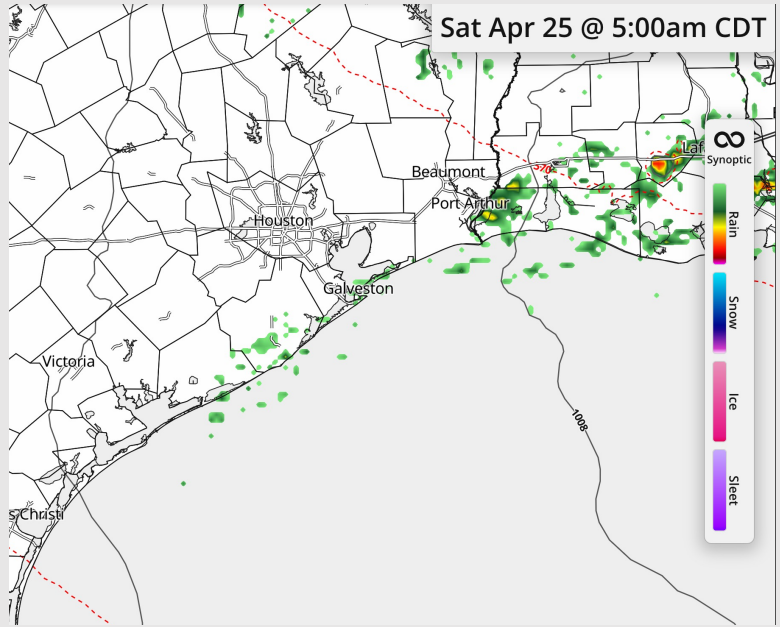
Precip: Isolated drizzle possible between 3 -11 AM, with better coverage just West of all Stations.

Wind: Winds out of the SSE. **N of Morgan's Point:** Lighter winds near 2 – 7 kts throughout the day. **S of Morgan's Point:** Winds of 8 – 13 kts throughout the day.

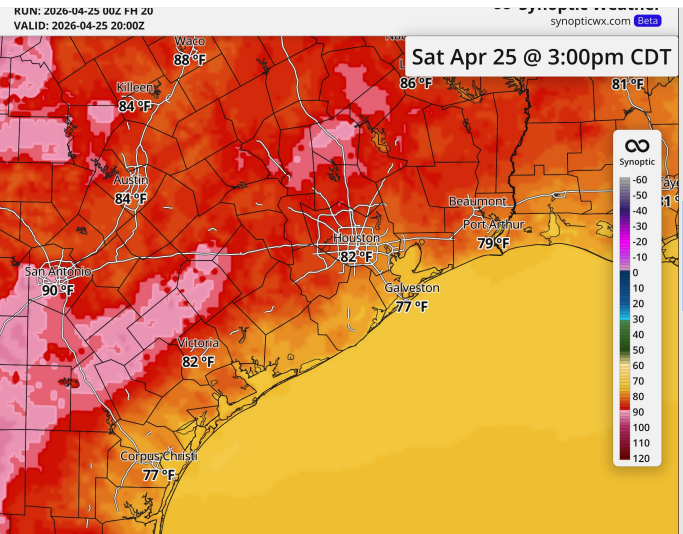
High Temps: **N of Morgan's Point:** Mid 80s F. **S of Morgan's Point:** Upper 70s F.

Visibility: Misty/hazy conditions from 3 - 11 AM can reduce visibilities to 3-4 miles.

Precip Image: 5 AM CT



**Wind Speed:
6 PM CT**



**High Temps
Saturday**

Houston Pilots: SUN. 04/26/2026



Forecast Discussion

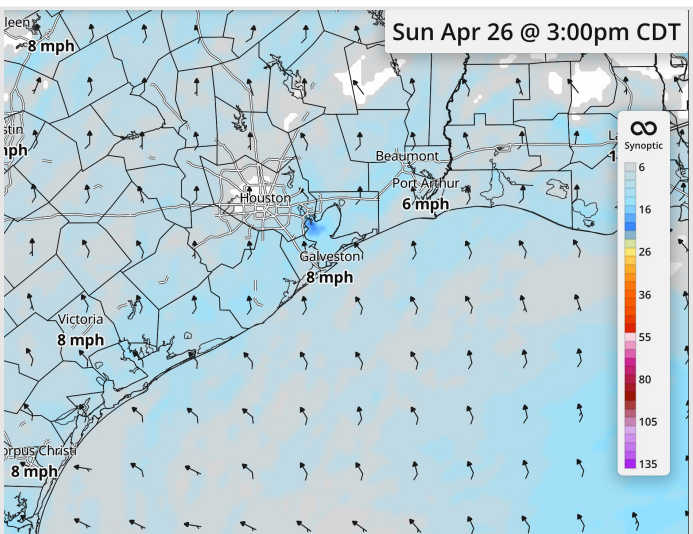
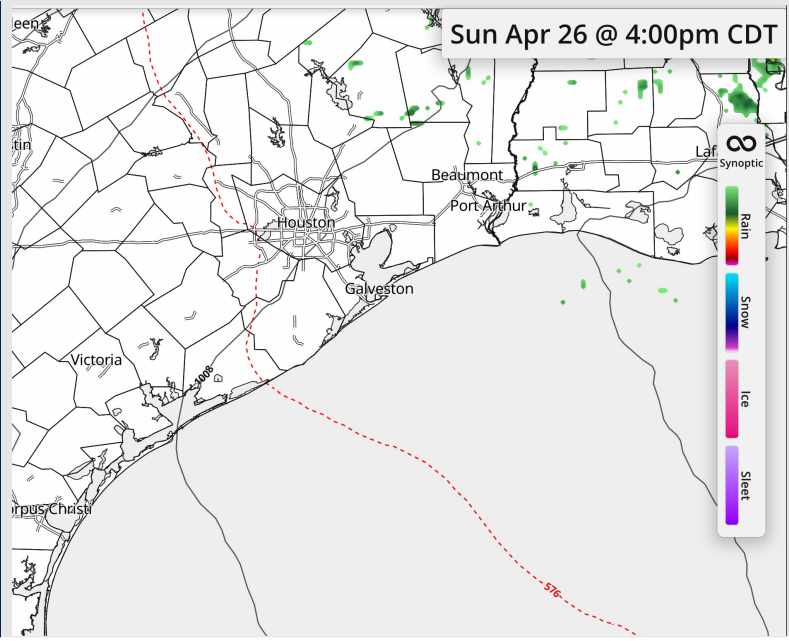
Precip: Dry conditions favored for Sunday.

Wind: Winds out of the SSE. **N of Morgan's Point:** Winds at 3 – 8 kts throughout the day. **S of Morgan's Point:** Winds of 8 – 13 kts throughout the day.

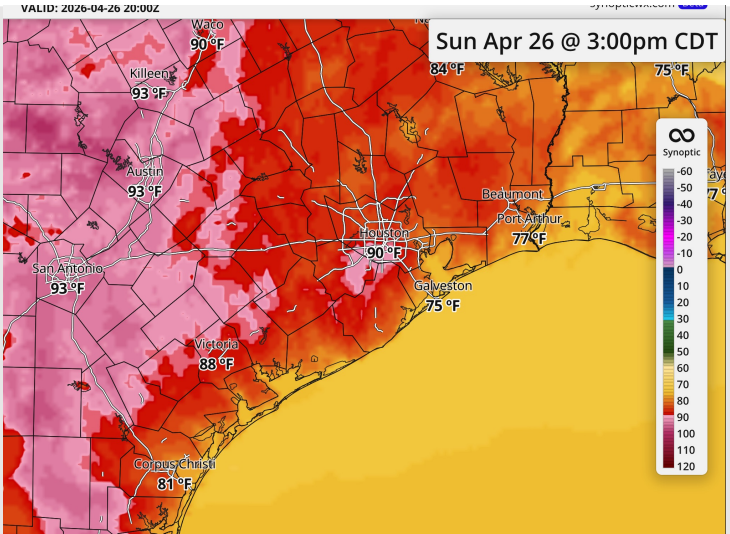
High Temps: **N of Morgan's Point:** Upper 80s F. **S of Morgan's Point:** Upper 70s F.

Visibility: Misty/hazy conditions from 2 – 8 AM can reduce visibilities to 3-4 miles.

Precip Image: 4 PM CT



**Wind Speed:
3 PM CT**



**High Temps
Sunday**

Houston Pilots: MON. 04/27/2026



Forecast Discussion

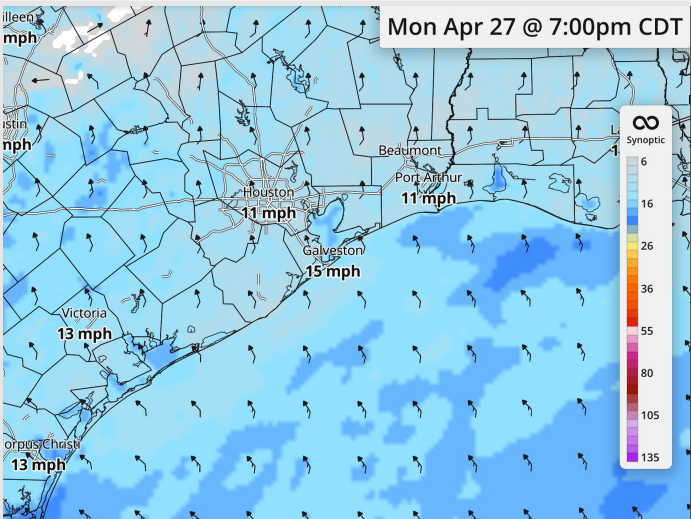
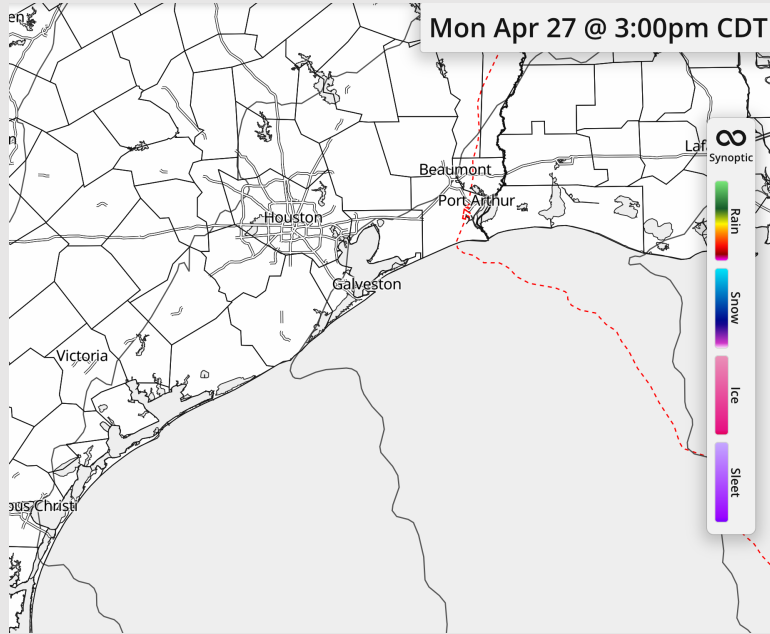
Precip: Dry conditions favored for Monday.

Wind: Winds out of the SSE through the day. **N of Morgan's Point:** Winds of 5 – 10 kts. **S of Morgan's Point:** Winds of 11 – 16 kts. **Gusts up to 20 kts in play throughout the day.**


High Temps: **N of Morgan's Point:** Low 90s F. **S of Morgan's Point:** Upper 70s F.

Visibility: No visibility concerns Monday.

Precip Image: 3 PM CT

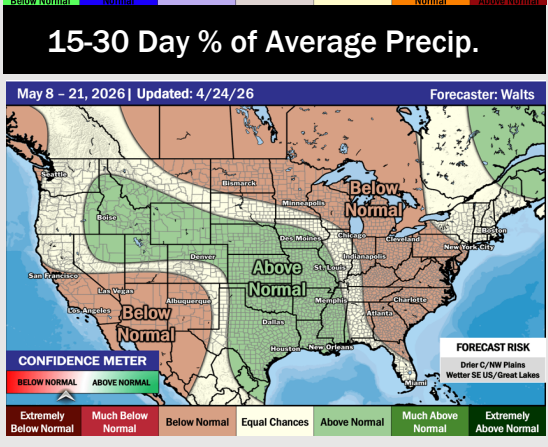
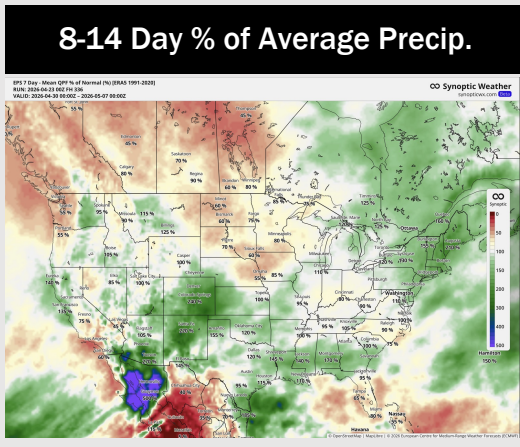
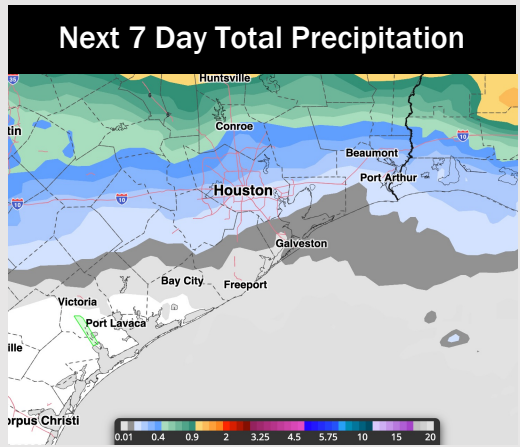
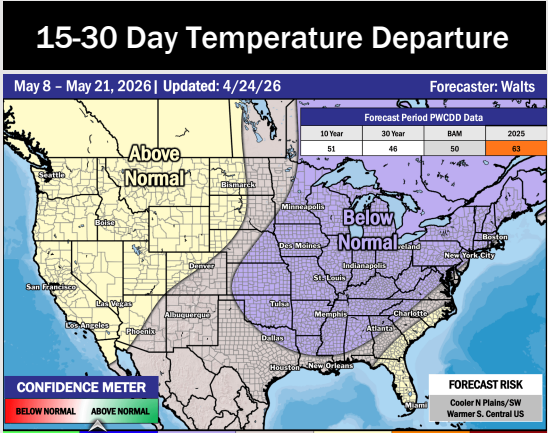
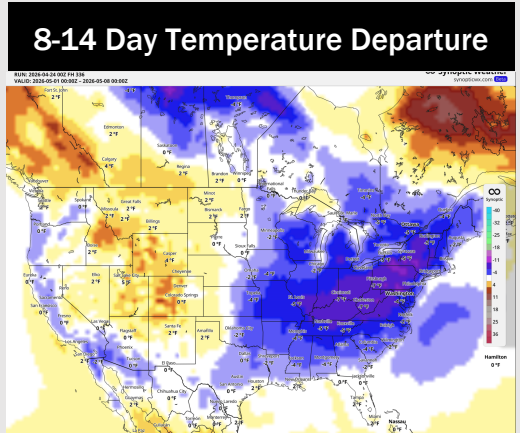
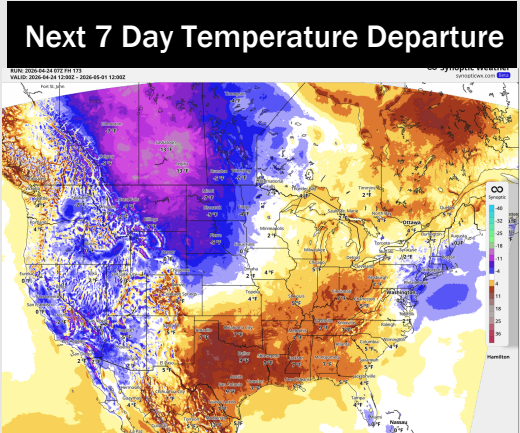


Wind Speed:
7 PM CT



High Temps
Monday

Houston Pilots: 04/24/2026



- Above normal temps are favored over the next 7 days, with most rain chances through the week stay to the North of Stations.
- Near to below normal temperatures and above normal rain chances in the Week 2 period.
- Near normal temperatures and above normal rainfall expected through the the third week of May.