

Houston Pilots Forecast Package



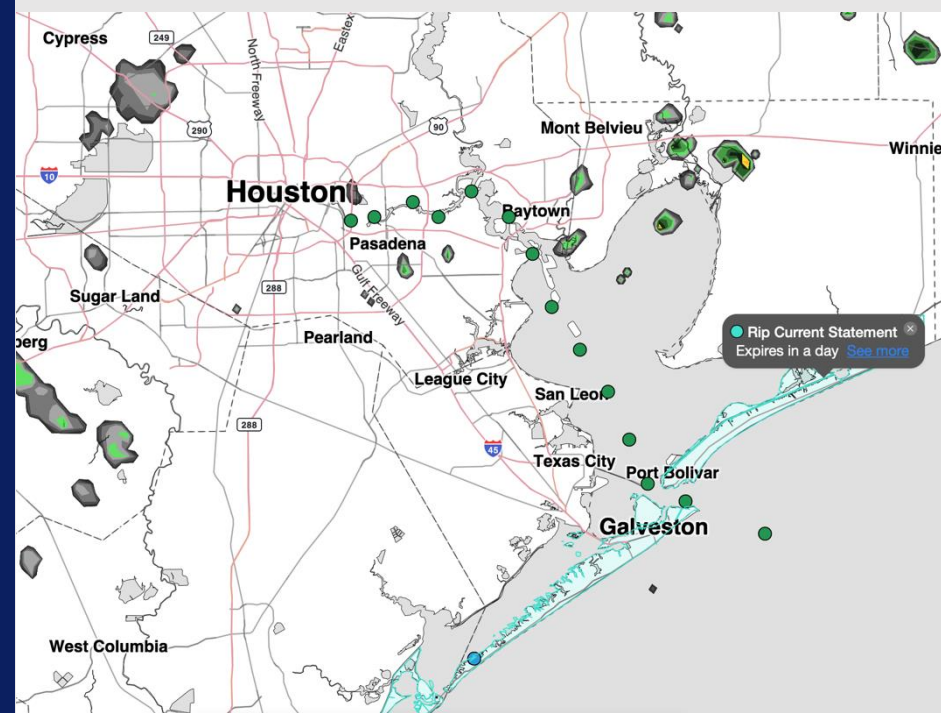
Updated: 2:40 PM CT

Thursday, April 2nd, 2026

Forecaster: Hope Kleitsch

Weather Headlines

- Scattered showers/storms are possible over the next 72 hours. A few stronger storms are possible SAT PM around 9 PM CDT.
- **Gusts of 25 – 30 kts possible over the next 72 hours, particularly on SUN in the Bay!**
- No fog concerns over the next 72 hours.



Current Radar: 2:40 PM CT

As always, please do not hesitate to reach out to us with any forecast questions at [\(317\)-560-8122](tel:317-560-8122). Press 1 for forecast questions.



You can also access real-time forecast updates and 24/7 meteorological chat assistance on your [Clarity](#) app.

Houston Pilots Extended Range Visibility Report



Monday 04/06/2026

Fog is not favored.

Forecast Confidence



Tuesday 04/07/2026

Fog is not favored.

Forecast Confidence



Wednesday 04/08/2026

Fog is not favored.

Forecast Confidence



Chance for Fog

Monday AM	Unlikely
Monday PM	Unlikely
Tuesday AM	Unlikely
Tuesday PM	Unlikely
Wednesday AM	Unlikely
Wednesday PM	Unlikely

Houston Pilots Visibility Chart (miles)



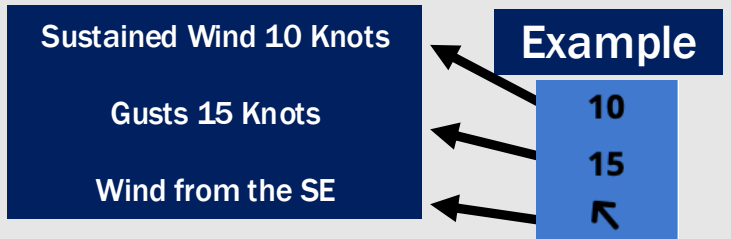
Forecast Confidence



Visibility	Fri 4 pm	Fri 5 pm	Fri 6 pm	Fri 7 pm	Fri 8 pm	Fri 9 pm	Fri 10 pm	Fri 11 pm	Sat 12 am	Sat 1 am	Sat 2 am	Sat 3 am	Sat 4 am	Sat 5 am	Sat 6 am	Sat 7 am	Sat 8 am	Sat 9 am	Sat 10 am	Sat 11 am	Sat 12 pm	Sat 1 pm	Sat 2 pm	Sat 3 pm
Houston Pilots N - 610 Bridge	10	10	10	10	10	10	10	10	10	10	10	7.9	6.9	6.9	6.9	6.9	7.9	4.9	6.9	10	10	10	10	10
Houston Pilots M - Kinder 1	10	10	10	10	10	10	10	10	10	10	10	7.9	6.9	6.9	6.9	6.9	7.9	4.9	6.9	10	10	10	10	10
Houston Pilots L - Greens Bayou	10	10	10	10	10	10	10	10	10	10	10	7.9	6.9	6.9	6.9	6.9	7.9	3.9	6.9	9	10	10	10	10
Houston Pilots K - Shell Crude	10	10	10	10	10	10	10	10	10	10	10	7.9	6.9	6.9	6.9	6.9	7.9	3.9	6.9	9	10	10	10	10
Houston Pilots J - Lynchburg Ferries	10	10	10	10	10	10	10	10	10	10	10	7.9	6.9	6.9	6.9	6.9	6.9	3.9	6.9	9	10	10	10	10
Houston Pilots I - Exxon 3	10	10	10	10	10	10	10	10	10	10	10	7.9	6.9	6.9	6.9	6.9	6.9	3.9	6.9	9	10	10	10	10
Houston Pilots H - Morgans Point	10	10	10	10	10	10	10	10	10	10	9	7.9	6.9	6.9	6.9	6.9	6.9	3.9	6.9	9	10	10	10	10
Houston Pilots G - 75/76	9	7.9	7.9	7.9	6.9	6.9	7.9	7.9	6.9	6.9	5.9	5.9	5.9	5.9	4.9	4.9	4.9	2.9	4.9	4.9	6.9	7.9	9	10
Houston Pilots F - 63/64	9	7.9	6.9	7.9	6.9	6.9	7.9	6.9	6.9	6.9	5.9	5.9	5.9	5.9	4.9	4.9	4.9	2.9	3.9	4.9	6.9	7.9	9	10
Houston Pilots E - 51/52	6.9	6.9	6.9	6.9	5.9	5.9	6.9	6.9	6.9	5.9	4.9	5.9	5.9	4.9	4.9	4.9	3.9	2.9	3.9	4.9	5.9	6.9	9	9
Houston Pilots D - 37/38	6.9	6.9	6.9	6.9	5.9	5.9	6.9	6.9	6.9	5.9	4.9	5.9	5.9	4.9	4.9	4.9	3.9	2.9	3.9	3.9	4.9	6.9	9	9
Houston Pilots C - 25/26	6.9	6.9	6.9	6.9	5.9	5.9	6.9	6.9	6.9	5.9	4.9	4.9	5.9	4.9	4.9	4.9	3.9	2.9	3.9	3.9	4.9	5.9	9	9
Houston Pilots B - 11/12	6.9	5.9	5.9	5.9	4.9	5.9	6.9	6.9	6.9	5.9	4.9	4.9	4.9	4.9	4.9	4.9	3.9	2.9	3.9	3.9	4.9	5.9	9	9
Houston Pilots A - 1 & 2 Bravo	6.9	5.9	5.9	4.9	4.9	4.9	5.9	6.9	6.9	4.9	4.9	4.9	4.9	4.9	4.9	3.9	3.9	2.5	3.9	3.9	4.9	5.9	8	9

NOTE: This is automated data that may/may not agree with the official BAM thinking that's found on the daily slides or special visibility report slides. This data should be used as a guide only

Houston Pilots Wind Chart



Wind	Fri 4 pm	Fri 5 pm	Fri 6 pm	Fri 7 pm	Fri 8 pm	Fri 9 pm	Fri 10 pm	Fri 11 pm	Sat 12 am	Sat 1 am	Sat 2 am	Sat 3 am	Sat 4 am	Sat 5 am	Sat 6 am	Sat 7 am	Sat 8 am	Sat 9 am	Sat 10 am	Sat 11 am	Sat 12 pm	Sat 1 pm	Sat 2 pm	Sat 3 pm
Houston Pilots N - 610 Bridge	15 29 ↕	15 29 ↕	15 29 ↕	15 29 ↕	14 28 ↕	13 26 ↕	13 25 ↕	13 24 ↕	12 23 ↕	10 22 ↕	9 20 ↕	8 18 ↕	8 18 ↕	7 16 ↕	7 15 ↕	6 14 ↕	6 13 ↕	6 14 ↕	6 14 ↕	8 15 ↕	8 16 ↕	8 17 ↕	8 17 ↕	8 17 ↕
Houston Pilots M - Kinder 1	15 29 ↕	15 29 ↕	15 29 ↕	15 29 ↕	14 28 ↕	13 26 ↕	13 25 ↕	13 24 ↕	12 23 ↕	10 22 ↕	9 20 ↕	8 18 ↕	8 18 ↕	7 16 ↕	7 15 ↕	6 14 ↕	6 13 ↕	6 14 ↕	7 14 ↕	8 15 ↕	8 16 ↕	8 17 ↕	8 17 ↕	8 17 ↕
Houston Pilots L - Greens Bayou	15 29 ↕	15 28 ↕	15 29 ↕	15 29 ↕	14 26 ↕	13 25 ↕	13 24 ↕	13 24 ↕	12 23 ↕	10 22 ↕	9 20 ↕	8 18 ↕	8 17 ↕	8 16 ↕	7 15 ↕	6 14 ↕	6 13 ↕	6 14 ↕	7 14 ↕	8 15 ↕	8 16 ↕	8 16 ↕	9 17 ↕	8 16 ↕
Houston Pilots K - Shell Crude	15 29 ↕	15 28 ↕	15 29 ↕	15 29 ↕	14 26 ↕	13 25 ↕	13 25 ↕	13 24 ↕	12 23 ↕	10 22 ↕	10 20 ↕	9 18 ↕	8 18 ↕	8 16 ↕	7 16 ↕	6 14 ↕	6 14 ↕	6 14 ↕	7 14 ↕	8 15 ↕	8 16 ↕	9 17 ↕	9 17 ↕	9 17 ↕
Houston Pilots J - Lynchburg Ferries	16 29 ↕	16 29 ↕	16 29 ↕	15 29 ↕	14 26 ↕	13 25 ↕	13 24 ↕	13 24 ↕	12 23 ↕	10 22 ↕	10 20 ↕	8 18 ↕	8 17 ↕	7 16 ↕	7 15 ↕	6 14 ↕	6 13 ↕	6 13 ↕	7 14 ↕	8 15 ↕	8 16 ↕	9 17 ↕	9 17 ↕	9 17 ↕
Houston Pilots I - Exxon 3	17 29 ↕	17 28 ↕	17 29 ↕	17 28 ↕	17 25 ↕	16 25 ↕	16 25 ↕	16 25 ↕	15 24 ↕	15 23 ↕	14 21 ↕	13 20 ↕	12 20 ↕	10 17 ↕	10 16 ↕	9 15 ↕	8 14 ↕	8 15 ↕	9 15 ↕	9 15 ↕	9 16 ↕	10 17 ↕	10 18 ↕	10 17 ↕
Houston Pilots H - Morgans Point	17 29 ↕	17 29 ↕	17 29 ↕	17 28 ↕	16 26 ↕	16 25 ↕	16 25 ↕	16 25 ↕	15 25 ↕	15 23 ↕	14 22 ↕	13 21 ↕	12 20 ↕	10 18 ↕	10 17 ↕	9 16 ↕	9 15 ↕	8 15 ↕	9 15 ↕	9 15 ↕	9 16 ↕	10 17 ↕	10 18 ↕	10 17 ↕
Houston Pilots G - 75/76	17 29 ↕	18 30 ↕	20 29 ↕	18 29 ↕	17 28 ↕	17 28 ↕	18 28 ↕	17 26 ↕	17 26 ↕	16 25 ↕	15 24 ↕	15 23 ↕	14 21 ↕	13 20 ↕	13 20 ↕	12 17 ↕	10 16 ↕	10 16 ↕	10 16 ↕	10 16 ↕	10 17 ↕	10 18 ↕	10 20 ↕	10 18 ↕
Houston Pilots F - 63/64	17 29 ↕	17 29 ↕	18 29 ↕	17 28 ↕	17 26 ↕	17 26 ↕	17 28 ↕	17 26 ↕	17 26 ↕	15 25 ↕	15 23 ↕	15 23 ↕	14 21 ↕	13 20 ↕	13 20 ↕	12 17 ↕	10 16 ↕	10 16 ↕	10 16 ↕	10 16 ↕	10 17 ↕	10 18 ↕	10 18 ↕	10 18 ↕
Houston Pilots E - 51/52	17 28 ↕	17 26 ↕	17 28 ↕	17 26 ↕	17 25 ↕	17 25 ↕	17 26 ↕	17 26 ↕	17 25 ↕	16 24 ↕	15 23 ↕	15 22 ↕	14 21 ↕	13 20 ↕	13 20 ↕	12 17 ↕	10 16 ↕	10 16 ↕	10 16 ↕	10 16 ↕	10 17 ↕	10 18 ↕	10 18 ↕	10 17 ↕
Houston Pilots D - 37/38	17 28 ↕	17 26 ↕	17 28 ↕	17 26 ↕	17 25 ↕	17 25 ↕	17 26 ↕	17 26 ↕	17 25 ↕	16 24 ↕	15 23 ↕	15 22 ↕	14 21 ↕	13 20 ↕	13 20 ↕	12 17 ↕	10 16 ↕	10 16 ↕	10 16 ↕	10 16 ↕	10 16 ↕	10 17 ↕	10 17 ↕	10 17 ↕
Houston Pilots C - 25/26	16 26 ↕	16 25 ↕	17 26 ↕	17 25 ↕	16 24 ↕	17 25 ↕	17 25 ↕	17 25 ↕	17 25 ↕	16 23 ↕	15 22 ↕	15 22 ↕	13 21 ↕	13 20 ↕	12 18 ↕	10 17 ↕	10 16 ↕	10 16 ↕	10 16 ↕	10 16 ↕	10 16 ↕	10 16 ↕	10 16 ↕	10 16 ↕
Houston Pilots B - 11/12	15 24 ↕	15 24 ↕	16 24 ↕	16 23 ↕	15 23 ↕	15 23 ↕	16 24 ↕	15 23 ↕	15 23 ↕	15 22 ↕	14 21 ↕	13 21 ↕	13 20 ↕	12 18 ↕	10 17 ↕	10 16 ↕	9 16 ↕	9 15 ↕	9 15 ↕	9 15 ↕	9 15 ↕	9 15 ↕	10 15 ↕	9 15 ↕
Houston Pilots A - 1 & 2 Bravo	15 23 ↕	15 24 ↕	16 24 ↕	16 24 ↕	16 24 ↕	17 24 ↕	17 25 ↕	17 25 ↕	17 25 ↕	16 24 ↕	15 23 ↕	15 23 ↕	14 21 ↕	13 20 ↕	13 20 ↕	12 17 ↕	10 16 ↕	10 16 ↕	10 16 ↕	9 15 ↕	9 15 ↕	9 15 ↕	8 14 ↕	8 14 ↕

NOTE: This is automated data that may/may not agree with the official BAM thinking that's found on the daily slides. This data should be used as a guide only.

Houston Pilots: FRI. 04/03/2026



Forecast Discussion

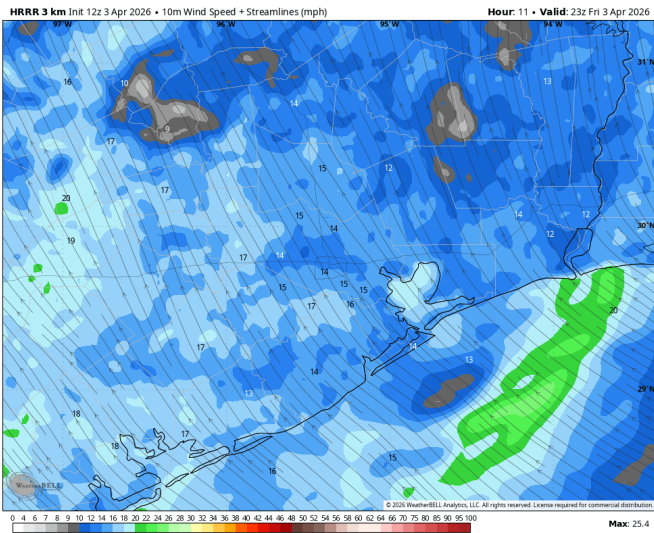
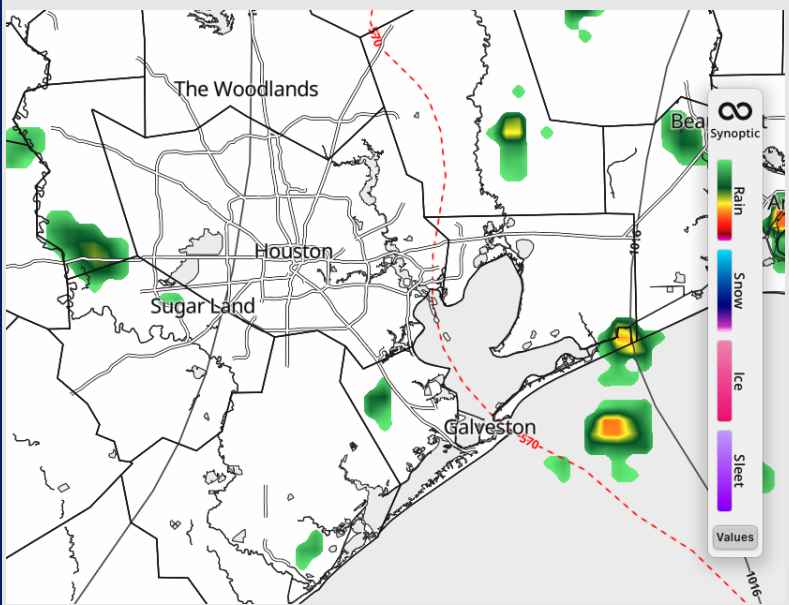
Precip: Isolated, light showers favored through 9PM. More dry time than not is favored.

Wind: Winds out of the SE. **N of Morgan's Point:** Winds of 10 – 15 kts. **S of Morgan's Point:** Winds of 9 – 14 kts, increasing to 14 – 19 kts after 8PM. **Gusts up to 25 kts for all Stations throughout the rest of the day.**

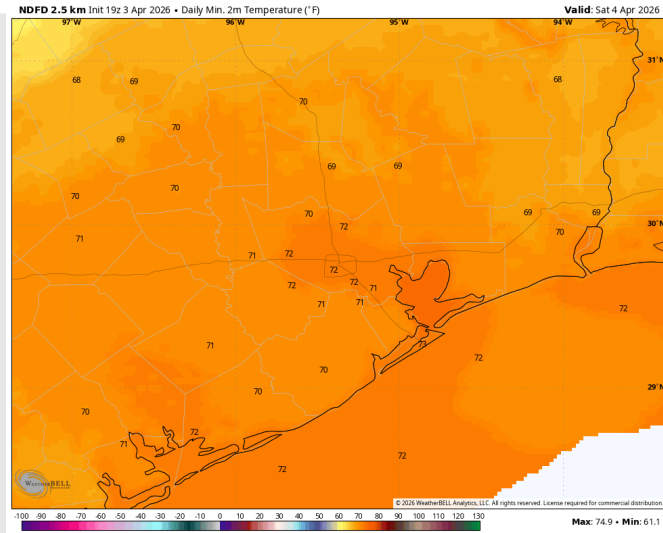
Low Temps: **N of Morgan's Point:** Low 70s F. **S of Morgan's Point:** Low 70s F.

Visibility: No visibility concerns for today.

Precip Image: 6 PM CT



Wind Speed:
6 PM CT



Low Temps
SAT AM

Houston Pilots: SAT. 04/04/2026



Forecast Discussion

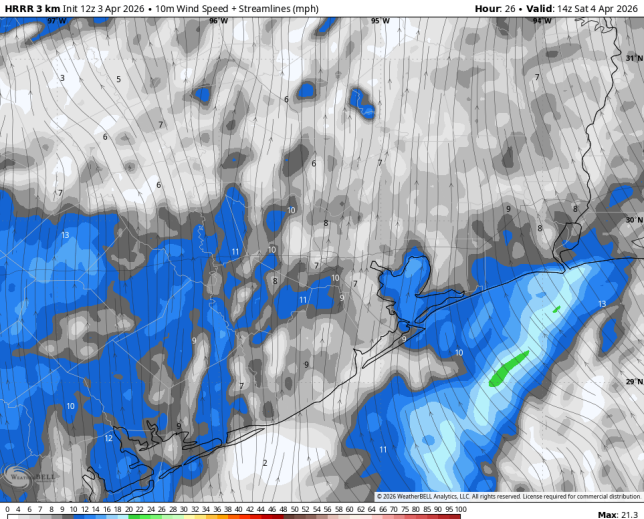
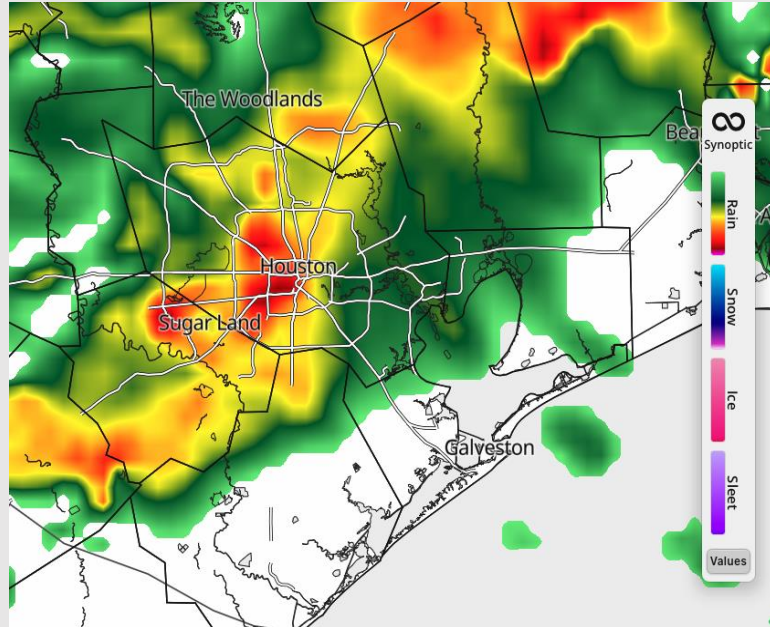
Precip: An isolated shower through 11 AM. After 11 AM, a few thundershowers possible, with chances becoming increasing likely as afternoon progresses. **A line of storms with gusts to 35 kts and small hail around 9 PM.**

Wind: Winds out of the SSE through the day before shifting out of the NNE after 10PM. **N of Morgan's Point:** Winds of 5 – 10 kts. **S of Morgan's Point:** Winds of 14 – 19 kts through 4 AM, calming to 8 – 13kts thereafter. **Gusts to 25 kts through 5AM for all Stations, and a few gusts up to 23 kts for S of Morgan's Point through 11AM.**

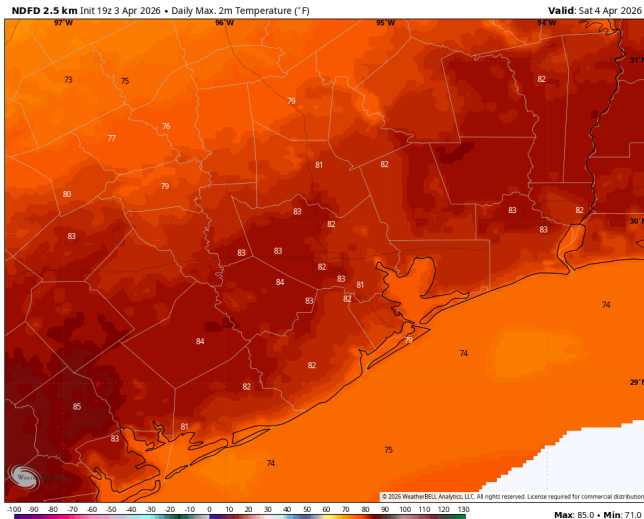
High Temps: **N of Morgan's Point:** Low 80s F. **S of Morgan's Point:** Upper 70s F.

Visibility: No fog concerns, however, visibilities may be briefly reduced under heavy downpours.

Precip Image: 8 PM CT



Wind Speed:
9 AM CT



High Temps
SAT

Houston Pilots: SUN. 04/05/2026



Forecast Discussion

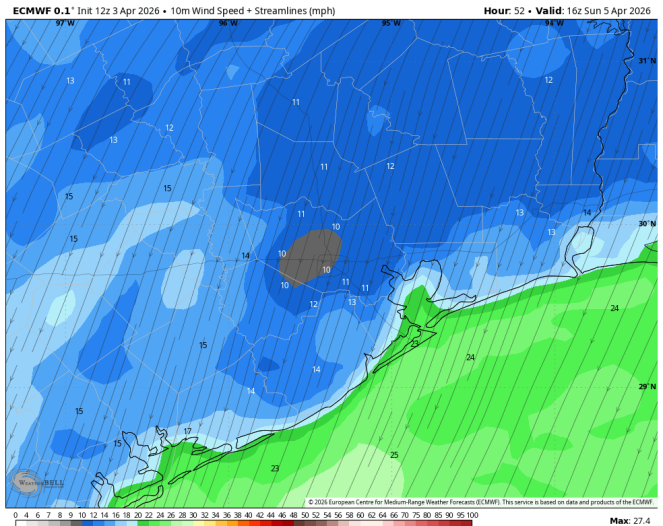
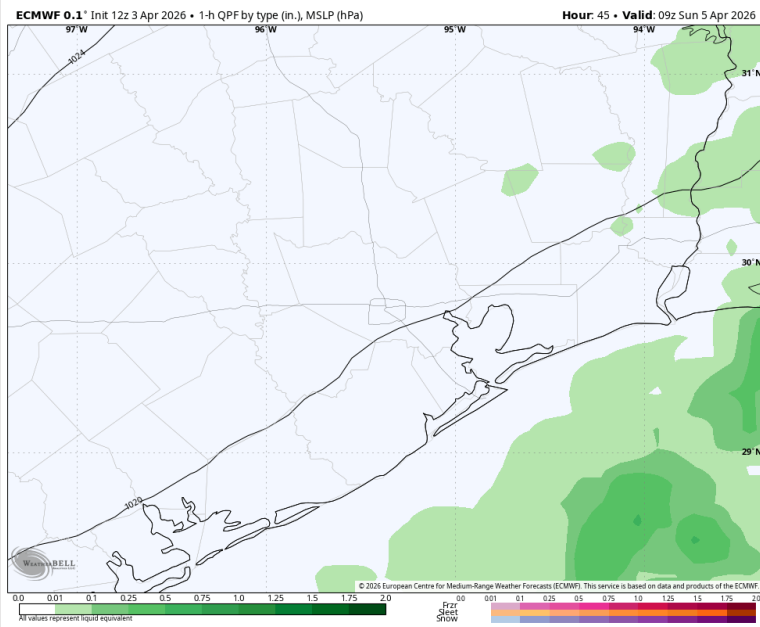
Precip: Scattered, more persistent rain showers to primarily exit through 6AM. A few pockets of light rain can continue through the day, however, more dry time than not favored.

Wind: Winds out of the NNE through the day. **N of Morgan's Point:** Winds of 5 – 10 kts. **Gusts up to 20 kts.** **S of Morgan's Point:** Winds of 16 – 21 kts through the day, briefly calming to 13 – 18 kts from 2 PM – 8 PM. **Gusts of 25 – 30 kts possible throughout the day.**

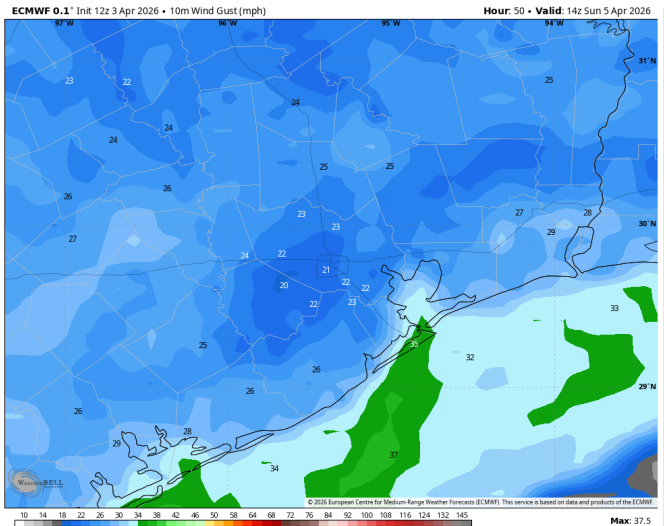
High Temps: **N of Morgan's Point:** Low 70s F. **S of Morgan's Point:** Low 70s F.

Visibility: No visibility concerns for SUN.

Precip Image: 4 AM CT



Wind Speed:
11 AM CT

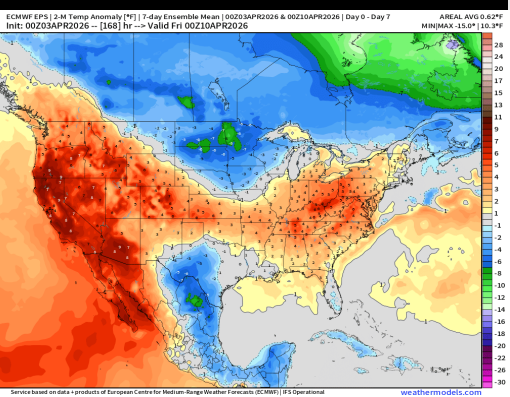


PEAK GUSTS
9 AM SUN

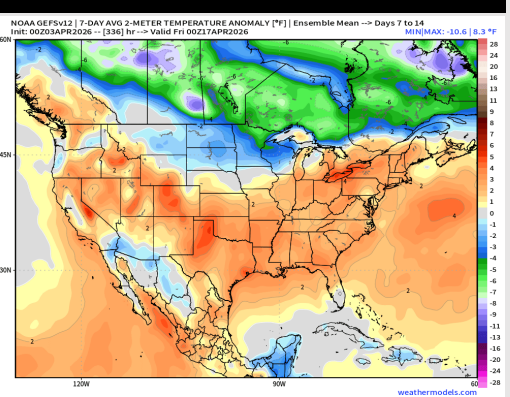
Houston Pilots: 04/03/2026



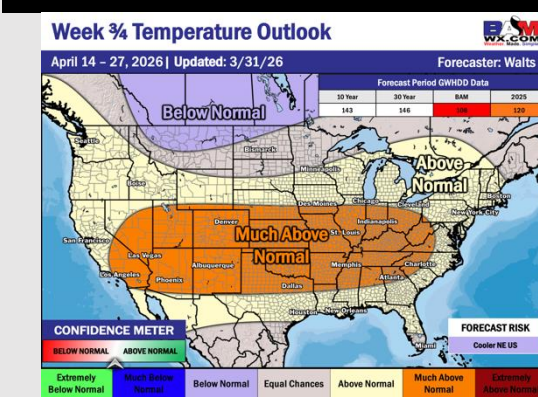
Next 7 Day Temperature Departure



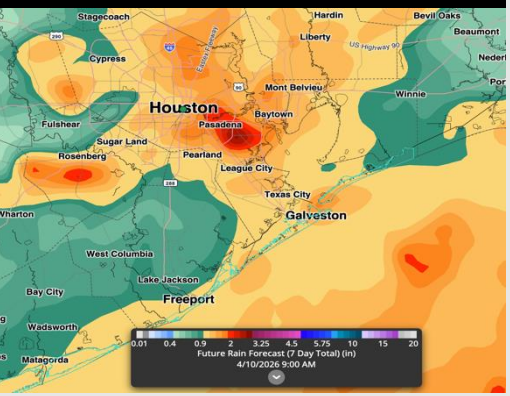
8-14 Day Temperature Departure



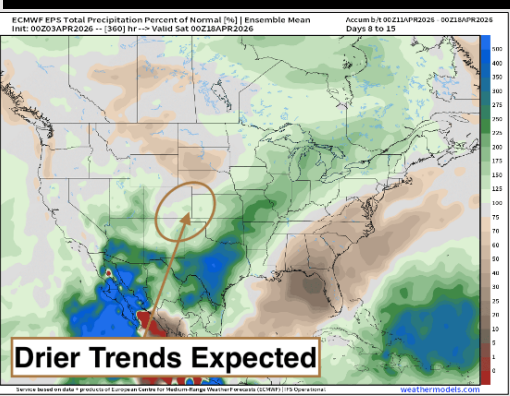
15-30 Day Temperature Departure



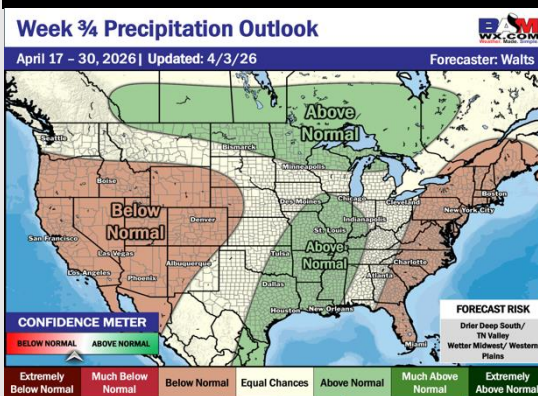
Next 7 Day Total Precipitation



8-14 Day % of Average Precip.



15-30 Day % of Average Precip.



- Near-normal temps are favored over the next 7 days, with daily rain/storm chances through early next week.
- Above normal temperatures and above normal rain chances in the Week 2 period.
- Above normal temperatures and above normal rainfall expected for the latter half of April.