

# Houston Pilots Forecast Package

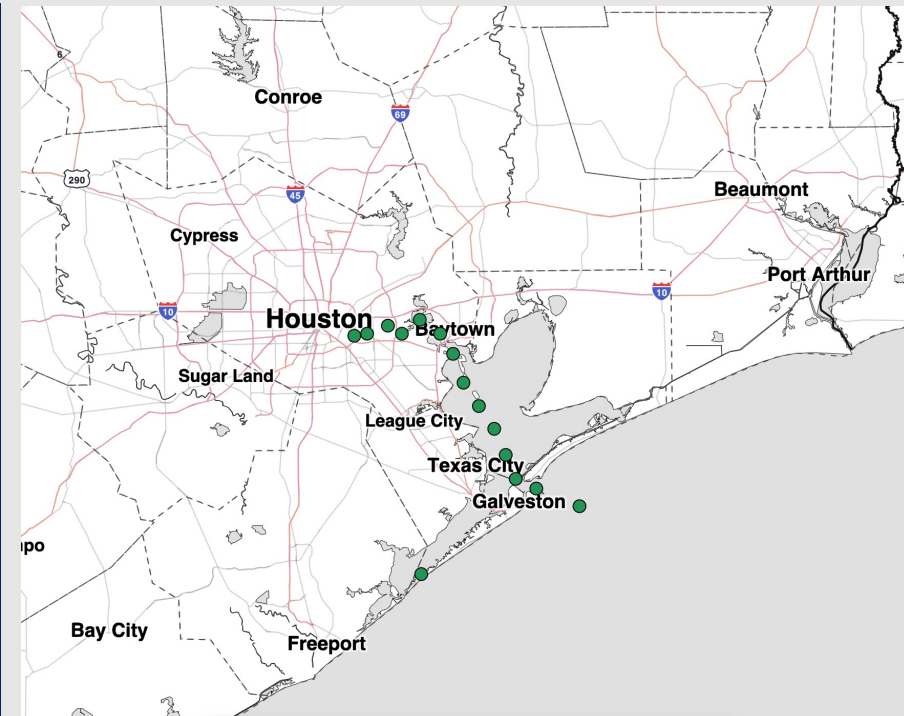


Updated: 2:40 PM CT  
Friday, April 24, 2026

Forecaster: Sam Lang

## Weather Headlines

- **Wind gusts up to 20 kts possible this afternoon.**
- **A few storms are possible this evening. Confidence is low on storms initiating.**
- **No fog concerns over the next 72 hours.**



Current Radar: 2:37 PM CT

As always, please do not hesitate to reach out to us with any forecast questions at [\(317\)-560-8122](tel:317-560-8122). Press 1 for forecast questions.



You can also access real-time forecast updates and 24/7 meteorological chat assistance on your [Clarity](#) app.

# Houston Pilots Tropical Update



## Seasonal Hurricane Outlook

### 2026 Hurricane Season Outlook



Updated: 4/9/26

Forecaster: Waits



2026 Hurricane Season Forecast Stats			
Named Storms	Hurricanes	Major Hurricanes	ACE
9 - 13	3 - 6	1 - 3	BELOW NORMAL

Much Below Normal
Below Normal
Near Normal
Above Normal
Much Above Normal

Graphic to the left represents our favored seasonal outlook for the 2026 Hurricane Season. Conditions expected to be less favorable for tropical development within the Gulf this season.

No notable tropical development is expected over the next 7 days.

# Houston Pilots Visibility Chart (miles)



## Forecast Confidence



Visibility	Fri 4 pm	Fri 5 pm	Fri 6 pm	Fri 7 pm	Fri 8 pm	Fri 9 pm	Fri 10 pm	Fri 11 pm	Sat 12 am	Sat 1 am	Sat 2 am	Sat 3 am	Sat 4 am	Sat 5 am	Sat 6 am	Sat 7 am	Sat 8 am	Sat 9 am	Sat 10 am	Sat 11 am	Sat 12 pm	Sat 1 pm	Sat 2 pm	Sat 3 pm
Houston Pilots N - 610 Bridge	10	10	10	10	10	10	10	10	10	7.9	6.9	5.9	4.9	4.9	4.9	3.9	3.9	3.9	6.9	10	10	10	10	10
Houston Pilots M - Kinder 1	10	10	10	10	10	10	10	10	10	7.9	6.9	5.9	4.9	4.9	4.9	3.9	3.9	3.9	6.9	10	10	10	10	10
Houston Pilots L - Greens Bayou	10	10	10	10	10	10	10	10	10	7.9	6.9	5.9	4.9	4.9	4.9	3.9	3.9	3.9	6.9	10	10	10	10	10
Houston Pilots K - Shell Crude	10	10	10	10	10	10	10	10	10	7.9	6.9	5.9	4.9	4.9	4.9	3.9	3.9	3.9	6.9	10	10	10	10	10
Houston Pilots J - Lynchburg Ferries	10	10	10	10	10	10	10	10	10	6.9	6.9	5.9	4.9	4.9	4.9	3.9	3.9	3.9	6.9	10	10	10	10	10
Houston Pilots I - Exxon 3	10	10	10	10	10	10	10	10	10	6.9	6.9	5.9	4.9	4.9	4.9	3.9	3.9	3.9	6.9	10	10	10	10	10
Houston Pilots H - Morgans Point	10	10	9	10	10	10	10	10	9	6.9	6.9	4.9	4.9	4.9	4.9	3.9	3.9	3.9	6.9	10	10	10	10	10
Houston Pilots G - 75/76	9	7.9	6.9	6.9	6.9	5.9	7.9	7.9	6.9	4.9	4.9	4.9	4.9	4.9	4.9	3.9	2.9	2.9	4.9	6.9	6.9	6.9	9	9
Houston Pilots F - 63/64	9	7.9	6.9	6.9	5.9	5.9	6.9	6.9	6.9	4.9	4.9	4.9	4.9	4.9	4.9	3.9	2.9	2.9	4.9	6.9	6.9	6.9	9	9
Houston Pilots E - 51/52	6.9	6.9	6.9	5.9	4.9	5.9	6.9	6.9	6.9	4.9	4.9	4.9	4.9	3.9	4.9	3.9	2.9	2.9	4.9	5.9	6.9	6.9	9	9
Houston Pilots D - 37/38	6.9	6.9	6.9	5.9	4.9	5.9	6.9	6.9	6.9	4.9	3.9	4.9	4.9	4.9	4.9	3.9	2.9	2.9	4.9	5.9	6.9	5.9	9	9
Houston Pilots C - 25/26	6.9	6.9	6.9	5.9	4.9	4.9	6.9	6.9	6.9	4.9	3.9	4.9	4.9	4.9	4.9	4.9	3.9	2.9	4.9	5.9	5.9	5.9	9	8
Houston Pilots B - 11/12	6.9	6.9	6.9	5.9	4.9	4.9	6.9	6.9	2.9	3.9	3.9	4.9	4.9	4.9	4.9	4.9	3.9	2.9	4.9	4.9	5.9	5.9	8	7
Houston Pilots A - 1 & 2 Bravo	5.9	4.9	4.9	4.9	4.9	4.9	6.9	6.9	2.9	2.9	3.9	4.9	4.9	3.9	4.9	3.9	2.9	2.9	3.9	4.9	4.9	4.9	8	8

**NOTE: This is automated data that may/may not agree with the official BAM thinking that's found on the daily slides or special visibility report slides. This data should be used as a guide only**

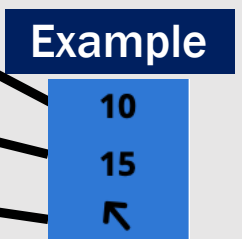
# Houston Pilots Wind Chart



## Forecast Confidence



Sustained Wind 10 Knots  
Gusts 15 Knots  
Wind from the SE



Wind	Fri 4 pm	Fri 5 pm	Fri 6 pm	Fri 7 pm	Fri 8 pm	Fri 9 pm	Fri 10 pm	Fri 11 pm	Sat 12 am	Sat 1 am	Sat 2 am	Sat 3 am	Sat 4 am	Sat 5 am	Sat 6 am	Sat 7 am	Sat 8 am	Sat 9 am	Sat 10 am	Sat 11 am	Sat 12 pm	Sat 1 pm	Sat 2 pm	Sat 3 pm
Houston Pilots N - 610 Bridge	10 20 ↑	10 21 ↑	12 21 ↑	10 20 ↑	10 20 ↑	9 18 ↑	8 17 ↑	8 16 ↑	7 16 ↑	6 14 ↑	6 13 ↑	6 13 ↑	5 12 ↑	5 10 ↑	5 12 ↑	5 10 ↑	5 10 ↑	5 10 ↑	5 10 ↑	6 12 ↑	7 13 ↑	7 14 ↑	8 15 ↑	8 16 ↑
Houston Pilots M - Kinder 1	10 20 ↑	10 21 ↑	12 21 ↑	10 20 ↑	10 20 ↑	9 18 ↑	8 17 ↑	8 16 ↑	7 16 ↑	6 14 ↑	6 13 ↑	6 12 ↑	6 12 ↑	5 10 ↑	5 10 ↑	5 10 ↑	5 10 ↑	5 10 ↑	5 10 ↑	6 12 ↑	7 13 ↑	7 14 ↑	8 15 ↑	8 16 ↑
Houston Pilots L - Greens Bayou	10 20 ↑	12 21 ↑	12 21 ↑	10 21 ↑	10 20 ↑	9 18 ↑	8 17 ↑	8 16 ↑	8 15 ↑	6 13 ↑	6 13 ↑	6 12 ↑	6 10 ↑	5 10 ↑	5 10 ↑	5 10 ↑	3 10 ↑	5 10 ↑	5 10 ↑	6 10 ↑	7 13 ↑	7 14 ↑	8 15 ↑	8 16 ↑
Houston Pilots K - Shell Crude	12 21 ↑	12 21 ↑	12 21 ↑	12 21 ↑	10 21 ↑	10 20 ↑	9 17 ↑	8 16 ↑	8 16 ↑	7 13 ↑	6 13 ↑	6 12 ↑	6 10 ↑	5 10 ↑	5 10 ↑	5 10 ↑	5 10 ↑	5 10 ↑	5 10 ↑	6 12 ↑	7 13 ↑	8 14 ↑	8 15 ↑	8 16 ↑
Houston Pilots J - Lynchburg Ferries	12 21 ↑	12 22 ↑	12 22 ↑	12 21 ↑	10 21 ↑	9 20 ↑	8 17 ↑	8 16 ↑	7 15 ↑	6 13 ↑	6 12 ↑	6 12 ↑	5 10 ↑	5 10 ↑	5 10 ↑	3 9 ↑	3 9 ↑	5 10 ↑	5 10 ↑	6 10 ↑	7 13 ↑	8 14 ↑	8 15 ↑	8 16 ↑
Houston Pilots I - Exxon 3	14 22 ↑	14 23 ↑	15 23 ↑	15 22 ↑	15 22 ↑	13 21 ↑	13 20 ↑	12 18 ↑	10 17 ↑	10 15 ↑	9 14 ↑	8 14 ↑	8 13 ↑	8 13 ↑	7 12 ↑	7 12 ↑	7 12 ↑	7 12 ↑	7 12 ↑	7 13 ↑	8 14 ↑	8 15 ↑	9 16 ↑	10 17 ↑
Houston Pilots H - Morgans Point	14 23 ↑	14 23 ↑	15 23 ↑	15 23 ↑	15 22 ↑	14 21 ↑	13 20 ↑	12 18 ↑	10 17 ↑	10 15 ↑	9 14 ↑	8 14 ↑	8 13 ↑	8 13 ↑	8 12 ↑	7 12 ↑	7 12 ↑	7 12 ↑	7 12 ↑	7 13 ↑	8 14 ↑	8 15 ↑	9 16 ↑	10 18 ↑
Houston Pilots G - 75/76	15 24 ↑	16 24 ↑	16 25 ↑	16 24 ↑	15 24 ↑	15 22 ↑	14 22 ↑	13 21 ↑	13 18 ↑	12 17 ↑	10 16 ↑	10 15 ↑	9 14 ↑	9 14 ↑	8 14 ↑	8 14 ↑	8 13 ↑	8 13 ↑	8 13 ↑	8 14 ↑	8 15 ↑	9 16 ↑	10 17 ↑	10 20 ↑
Houston Pilots F - 63/64	15 24 ↑	15 24 ↑	16 24 ↑	15 24 ↑	15 23 ↑	15 22 ↑	14 21 ↑	13 21 ↑	13 18 ↑	12 17 ↑	10 16 ↑	10 15 ↑	10 14 ↑	9 14 ↑	9 14 ↑	8 14 ↑	8 13 ↑	8 13 ↑	8 13 ↑	8 13 ↑	8 14 ↑	9 15 ↑	10 16 ↑	10 17 ↑
Houston Pilots E - 51/52	14 23 ↑	14 23 ↑	15 23 ↑	15 22 ↑	15 22 ↑	14 21 ↑	14 20 ↑	13 19 ↑	13 17 ↑	12 16 ↑	10 15 ↑	10 14 ↑	10 13 ↑	9 12 ↑	9 11 ↑	9 11 ↑	8 10 ↑	8 10 ↑	8 10 ↑	8 11 ↑	9 12 ↑	10 13 ↑	10 14 ↑	10 18 ↑
Houston Pilots D - 37/38	14 22 ↑	14 22 ↑	14 22 ↑	14 21 ↑	14 21 ↑	13 20 ↑	13 19 ↑	13 18 ↑	13 17 ↑	12 16 ↑	10 15 ↑	10 14 ↑	10 13 ↑	10 12 ↑	9 11 ↑	9 11 ↑	8 10 ↑	8 10 ↑	8 10 ↑	8 11 ↑	9 12 ↑	10 13 ↑	10 14 ↑	10 18 ↑
Houston Pilots C - 25/26	14 21 ↑	14 22 ↑	14 21 ↑	14 20 ↑	14 21 ↑	13 20 ↑	13 18 ↑	13 18 ↑	12 17 ↑	10 16 ↑	10 15 ↑	10 14 ↑	9 13 ↑	9 12 ↑	9 11 ↑	8 10 ↑	8 9 ↑	8 9 ↑	8 9 ↑	8 10 ↑	9 11 ↑	10 12 ↑	10 13 ↑	10 17 ↑
Houston Pilots B - 11/12	13 20 ↑	13 20 ↑	13 20 ↑	13 20 ↑	13 18 ↑	12 17 ↑	12 17 ↑	10 16 ↑	10 15 ↑	10 14 ↑	9 13 ↑	9 12 ↑	8 11 ↑	8 10 ↑	8 9 ↑	8 8 ↑	8 8 ↑	8 8 ↑	8 8 ↑	8 9 ↑	8 10 ↑	9 11 ↑	10 12 ↑	10 16 ↑
Houston Pilots A - 1 & 2 Bravo	12 18 ↑	13 18 ↑	13 18 ↑	13 20 ↑	13 20 ↑	13 20 ↑	13 20 ↑	13 18 ↑	13 17 ↑	12 16 ↑	10 15 ↑	10 14 ↑	10 13 ↑	10 12 ↑	10 11 ↑	10 10 ↑	9 9 ↑	9 8 ↑	8 8 ↑	8 8 ↑	8 8 ↑	8 8 ↑	9 9 ↑	9 9 ↑

**NOTE: This is automated data that may/may not agree with the official BAM thinking that's found on the daily slides. This data should be used as a guide only.**

# Houston Pilots: FRI. 04/24/2026



## Forecast Discussion

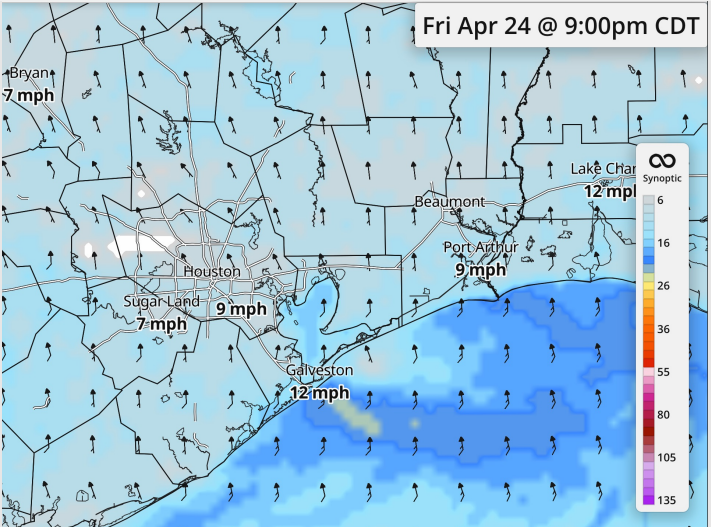
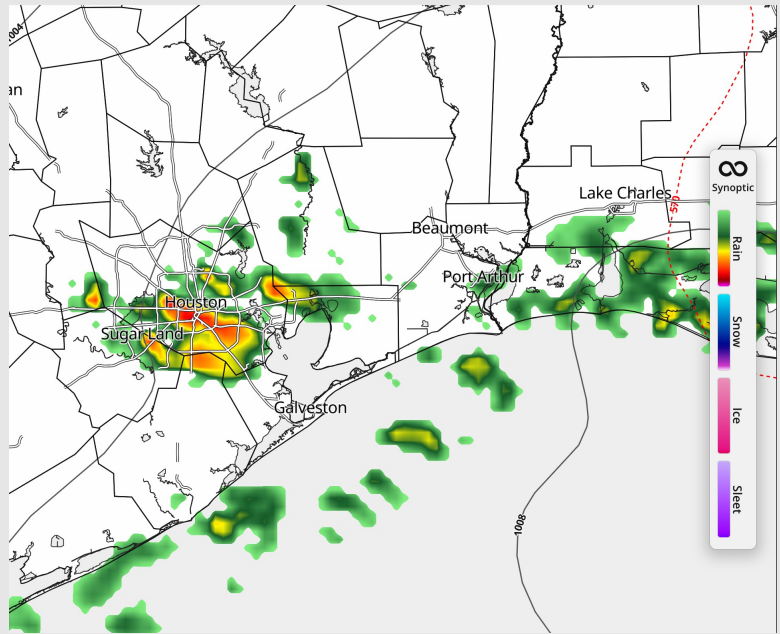
**Precip:** A few scattered storms are possible from 4 -7PM. If storms can initiate, hail, lightning and wind gusts up to 35 kts are possible.

**Wind:** Winds out of the S through the day. **N of Morgan's Point:** Winds of 5 – 10 kts. **S of Morgan's Point:** Winds of 11 – 16 kts. **Gusts up to 20 kts in play throughout the day.**

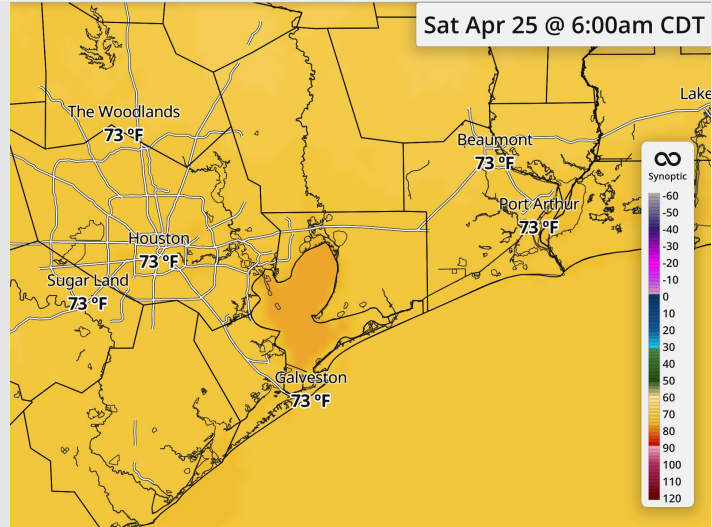
**Low Temps:** **N of Morgan's Point:** Low 70s F. **S of Morgan's Point:** Low 70s F.

**Visibility:** No visibility concerns today.

## Precip Image: 5 PM CT



**Wind Speed:  
9 PM CT**



**Low Temps  
SAT AM**

# Houston Pilots: SAT. 04/25/2026



## Forecast Discussion

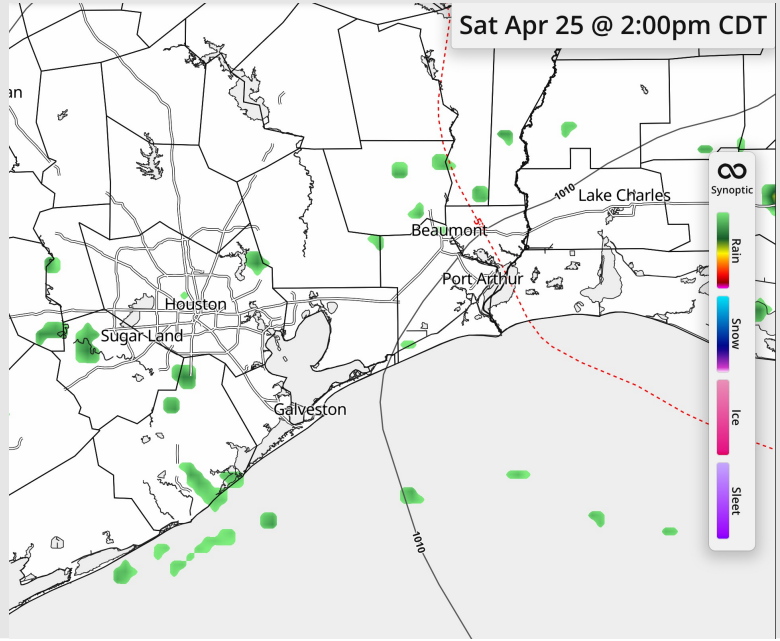
**Precip:** Isolated drizzle possible between 4 AM – 2 PM, with better coverage just West of all Stations.

**Wind:** Winds out of the SE. **N of Morgan's Point:** Lighter winds near 2 – 7 kts throughout the day. **S of Morgan's Point:** Winds of 8 – 13 kts throughout the day.

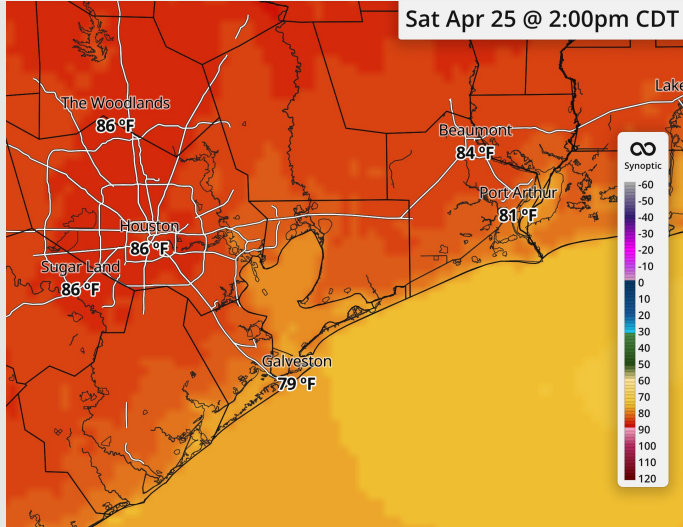
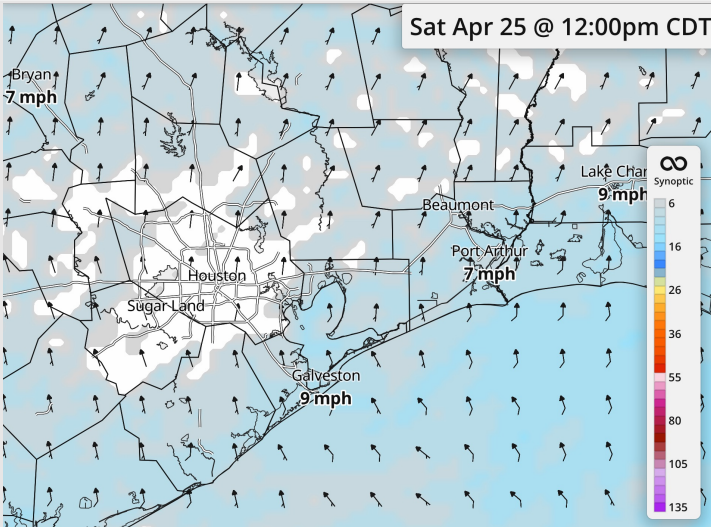
**High Temps:** **N of Morgan's Point:** Mid to Upper 80s F. **S of Morgan's Point:** Upper 70s F.

**Visibility:** Isolated pockets of drizzle from 4 AM - 2 PM can briefly reduce visibilities to 3-4 miles.

## Precip Image: 2 PM CT



**Wind Speed:**  
12 PM CT



**High Temps**  
**Saturday**

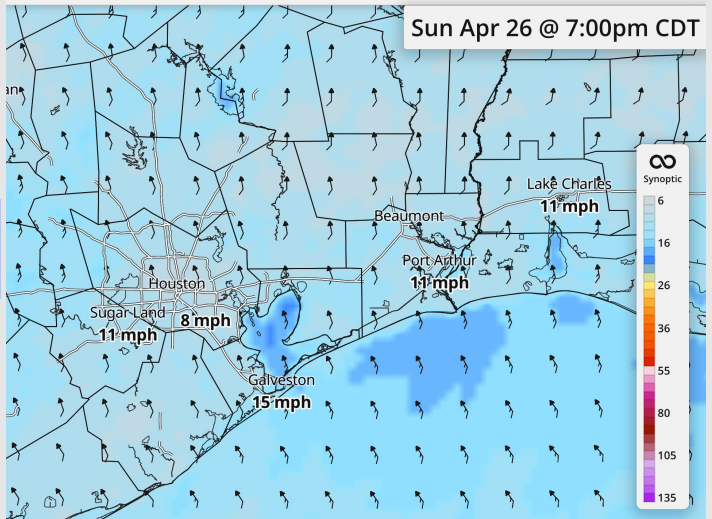
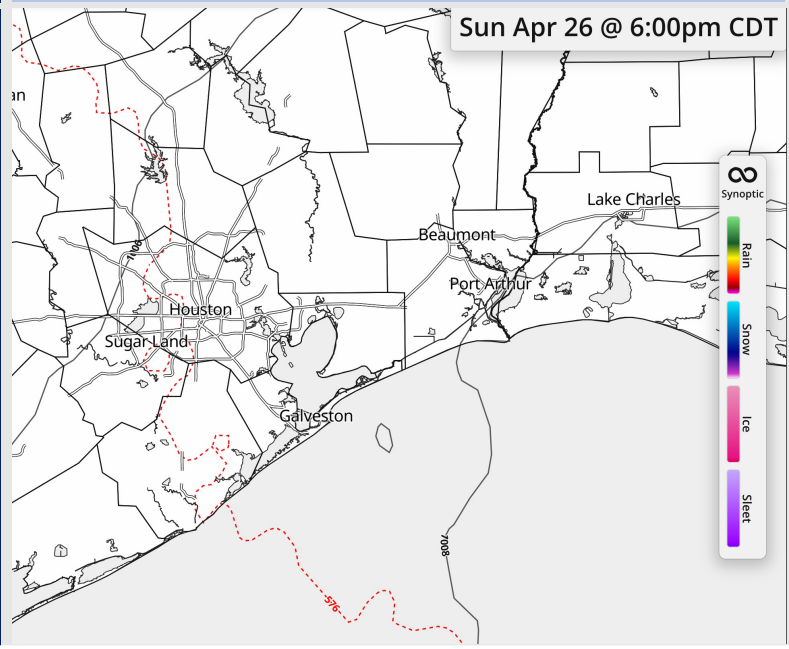
# Houston Pilots: SUN. 04/26/2026



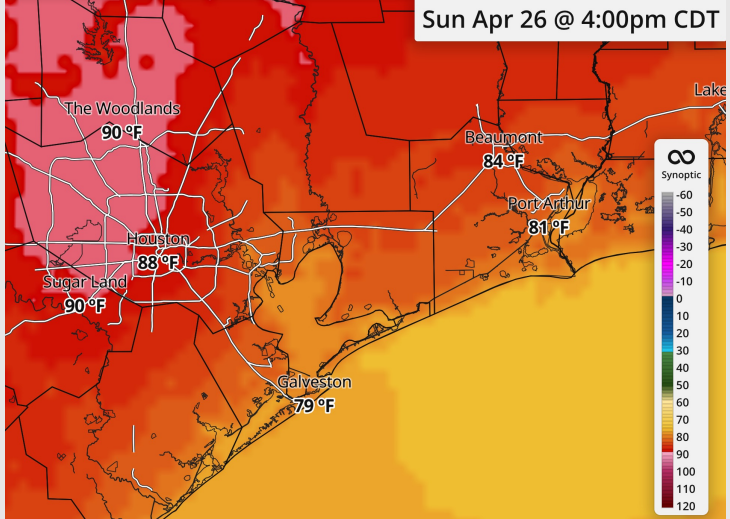
## Forecast Discussion

- Precip:** Dry conditions favored for Sunday.
- Wind:** Winds out of the SE. **N of Morgan's Point:** Winds at 3 – 8 kts throughout the day. **S of Morgan's Point:** Winds of 8 – 13 kts throughout the day.
- High Temps:** **N of Morgan's Point:** Mid to High 80s F. **S of Morgan's Point:** Upper 70s F.
- Visibility:** Misty/hazy conditions from 2 – 8 AM can reduce visibilities to 3-4 miles.

## Precip Image: 6 PM CT



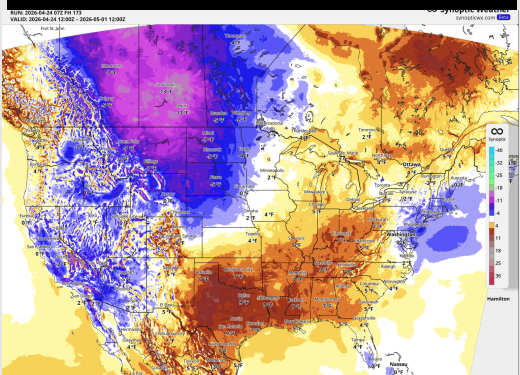
Wind Speed:  
7 PM CT



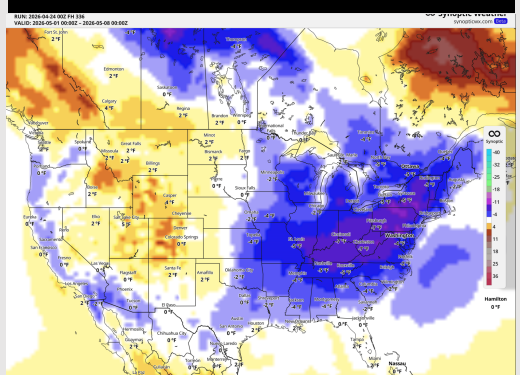
High Temps  
Sunday

# Houston Pilots: 04/24/2026

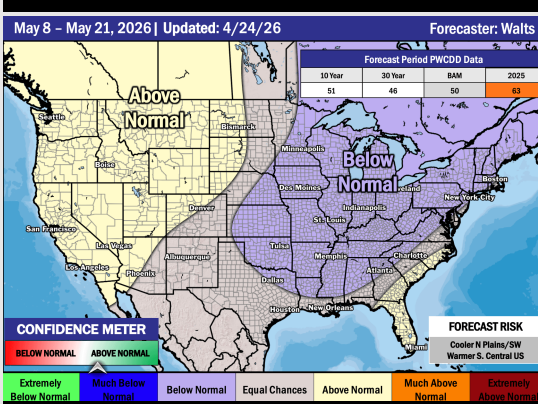
**Next 7 Day Temperature Departure**



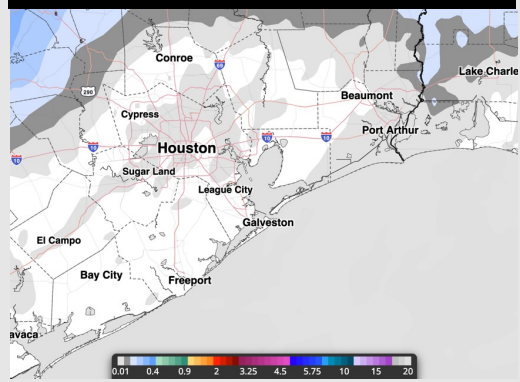
**8-14 Day Temperature Departure**



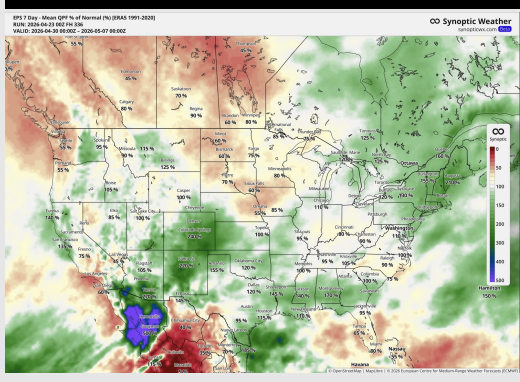
**15-30 Day Temperature Departure**



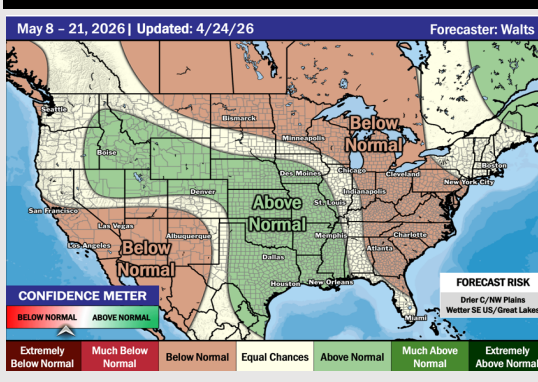
**Next 7 Day Total Precipitation**



**8-14 Day % of Average Precip.**



**15-30 Day % of Average Precip.**



- Above normal temps are favored over the next 7 days, with most rain chances through the week stay to the North of Stations.
- Near to below normal temperatures and above normal rain chances in the Week 2 period.
- Near normal temperatures and above normal rainfall expected through the the third week of May.