

# Houston Pilots Forecast Package



Updated: 2:35 PM CT

Thursday, April 23, 2026

Forecaster: Tyler Riggles

## Weather Headlines

- Wind gusts up to 20 - 25 kts possible tonight and FRI evening.
- Isolated showers/drizzle possible Saturday morning.
- No fog concerns over the next 72 hours.



Current Radar: 2:32 PM CT

As always, please do not hesitate to reach out to us with any forecast questions at [\(317\)-560-8122](tel:317-560-8122). Press 1 for forecast questions.



You can also access real-time forecast updates and 24/7 meteorological chat assistance on your [Clarity](#) app.

# Houston Pilots Tropical Update



## Seasonal Hurricane Outlook

### 2026 Hurricane Season Outlook



Updated: 4/9/26

Forecaster: Waits



2026 Hurricane Season Forecast Stats			
Named Storms	Hurricanes	Major Hurricanes	ACE
9 - 13	3 - 6	1 - 3	BELOW NORMAL

Much Below Normal
Below Normal
Near Normal
Above Normal
Much Above Normal

Graphic to the left represents our favored seasonal outlook for the 2026 Hurricane Season. Conditions expected to be less favorable for tropical development within the Gulf this season.

No notable tropical development is expected over the next 7 days.

# Houston Pilots Visibility Chart (miles)



## Forecast Confidence



Visibility	Thu 4 pm	Thu 5 pm	Thu 6 pm	Thu 7 pm	Thu 8 pm	Thu 9 pm	Thu 10 pm	Thu 11 pm	Fri 12 am	Fri 1 am	Fri 2 am	Fri 3 am	Fri 4 am	Fri 5 am	Fri 6 am	Fri 7 am	Fri 8 am	Fri 9 am	Fri 10 am	Fri 11 am	Fri 12 pm	Fri 1 pm	Fri 2 pm	Fri 3 pm
Houston Pilots N - 610 Bridge	10	10	10	10	10	10	10	10	9	7.9	7.9	6.9	6.9	6.9	6.9	6.9	5.9	4.9	7.9	10	10	10	10	10
Houston Pilots M - Kinder 1	10	10	10	10	10	10	10	10	9	9	9	6.9	6.9	6.9	6.9	6.9	5.9	4.9	7.9	10	10	10	10	10
Houston Pilots L - Greens Bayou	10	10	10	10	10	10	10	10	9	9	9	6.9	6.9	6.9	6.9	5.9	4.9	4.9	6.9	10	10	10	10	10
Houston Pilots K - Shell Crude	10	10	10	10	10	10	10	10	9	9	9	6.9	6.9	6.9	6.9	5.9	4.9	4.9	6.9	10	10	10	10	10
Houston Pilots J - Lynchburg Ferries	10	10	10	10	10	10	10	10	9	9	9	6.9	6.9	6.9	6.9	5.9	4.9	4.9	6.9	10	10	10	10	10
Houston Pilots I - Exxon 3	10	10	10	10	10	10	10	10	9	9	9	7.9	6.9	6.9	6.9	5.9	4.9	4.9	6.9	10	10	10	10	10
Houston Pilots H - Morgans Point	10	10	10	10	10	10	10	10	9	9	9	7.9	6.9	6.9	6.9	6.9	5.9	4.9	6.9	10	10	10	10	10
Houston Pilots G - 75/76	10	10	10	10	6.9	6.9	7.9	7.9	6.9	6.9	5.9	5.9	5.9	6.9	6.9	5.9	4.9	3.9	5.9	6.9	6.9	6.9	9	9
Houston Pilots F - 63/64	10	10	10	10	6.9	6.9	7.9	7.9	6.9	6.9	5.9	5.9	5.9	6.9	6.9	5.9	4.9	3.9	5.9	6.9	6.9	6.9	9	9
Houston Pilots E - 51/52	10	10	10	6.9	5.9	5.9	6.9	6.9	6.9	6.9	4.9	5.9	5.9	6.9	6.9	5.9	4.9	3.9	4.9	5.9	5.9	5.9	9	9
Houston Pilots D - 37/38	10	10	10	6.9	5.9	5.9	6.9	6.9	6.9	5.9	4.9	5.9	5.9	6.9	6.9	5.9	4.9	3.9	4.9	5.9	5.9	5.9	9	9
Houston Pilots C - 25/26	10	10	10	6.9	5.9	5.9	6.9	6.9	6.9	5.9	5.9	5.9	6.9	6.9	6.9	5.9	4.9	3.9	4.9	5.9	5.9	5.9	9	9
Houston Pilots B - 11/12	10	10	9	6.9	5.9	5.9	6.9	6.9	6.9	5.9	4.9	5.9	5.9	6.9	6.9	5.9	4.9	3.9	4.9	4.9	4.9	4.9	9	9
Houston Pilots A - 1 & 2 Bravo	9	9	6.9	5.9	4.9	4.9	6.9	6.9	6.9	5.9	4.9	4.9	5.9	5.9	5.9	4.9	4.9	2.9	3.9	4.9	4.9	3.9	9	9

**NOTE: This is automated data that may/may not agree with the official B.A.M. thinking that's found on the daily slides or special visibility report slides. This data should be used as a guide only**

# Houston Pilots Wind Chart

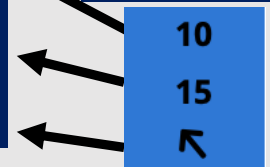


## Forecast Confidence



Sustained Wind 10 Knots  
Gusts 15 Knots  
Wind from the SE

## Example



Wind	Thu 4 pm	Thu 5 pm	Thu 6 pm	Thu 7 pm	Thu 8 pm	Thu 9 pm	Thu 10 pm	Thu 11 pm	Fri 12 am	Fri 1 am	Fri 2 am	Fri 3 am	Fri 4 am	Fri 5 am	Fri 6 am	Fri 7 am	Fri 8 am	Fri 9 am	Fri 10 am	Fri 11 am	Fri 12 pm	Fri 1 pm	Fri 2 pm	Fri 3 pm	
Houston Pilots N - 610 Bridge	10 22 ↕	12 22 ↕	12 22 ↕	12 22 ↕	12 22 ↕	10 20 ↕	10 20 ↕	9 20 ↕	9 18 ↕	8 17 ↕	8 16 ↕	7 16 ↕	6 15 ↕	6 15 ↕	6 15 ↕	6 15 ↕	6 15 ↕	7 15 ↕	7 15 ↕	8 16 ↕	9 17 ↕	9 18 ↕	9 20 ↕	9 20 ↕	
Houston Pilots M - Kinder 1	10 22 ↕	12 22 ↕	12 22 ↕	12 22 ↕	12 22 ↕	10 20 ↕	10 20 ↕	9 20 ↕	9 18 ↕	8 17 ↕	8 16 ↕	7 16 ↕	6 15 ↕	6 15 ↕	6 15 ↕	6 15 ↕	6 15 ↕	7 15 ↕	7 15 ↕	8 16 ↕	9 17 ↕	9 18 ↕	9 20 ↕	10 20 ↕	
Houston Pilots L - Greens Bayou	12 22 ↕	12 22 ↕	13 22 ↕	13 22 ↕	12 22 ↕	10 20 ↕	10 20 ↕	9 20 ↕	9 18 ↕	8 17 ↕	8 16 ↕	7 15 ↕	7 15 ↕	6 15 ↕	6 14 ↕	6 14 ↕	6 14 ↕	7 15 ↕	7 15 ↕	8 16 ↕	9 17 ↕	9 18 ↕	10 18 ↕	10 20 ↕	
Houston Pilots K - Shell Crude	12 22 ↕	13 22 ↕	13 23 ↕	13 22 ↕	12 22 ↕	10 20 ↕	10 20 ↕	10 20 ↕	9 18 ↕	8 18 ↕	8 16 ↕	7 16 ↕	7 15 ↕	6 15 ↕	6 15 ↕	6 15 ↕	6 15 ↕	7 15 ↕	8 15 ↕	8 16 ↕	9 17 ↕	10 18 ↕	10 20 ↕	10 20 ↕	
Houston Pilots J - Lynchburg Ferries	13 22 ↕	13 23 ↕	13 23 ↕	13 23 ↕	12 22 ↕	10 21 ↕	10 20 ↕	10 20 ↕	9 18 ↕	8 18 ↕	8 16 ↕	7 16 ↕	7 15 ↕	6 15 ↕	6 14 ↕	6 14 ↕	6 14 ↕	7 15 ↕	7 15 ↕	8 16 ↕	9 17 ↕	10 18 ↕	10 20 ↕	10 20 ↕	
Houston Pilots I - Exxon 3	15 23 ↕	15 24 ↕	15 24 ↕	15 24 ↕	15 22 ↕	15 22 ↕	15 22 ↕	14 21 ↕	14 21 ↕	13 20 ↕	13 20 ↕	12 18 ↕	10 17 ↕	10 16 ↕	10 16 ↕	10 16 ↕	9 16 ↕	10 16 ↕	10 16 ↕	10 17 ↕	10 18 ↕	12 20 ↕	12 21 ↕	13 21 ↕	
Houston Pilots H - Morgans Point	15 23 ↕	15 24 ↕	15 24 ↕	15 24 ↕	15 22 ↕	15 22 ↕	15 22 ↕	15 22 ↕	14 22 ↕	13 20 ↕	13 20 ↕	12 18 ↕	10 17 ↕	10 17 ↕	10 16 ↕	10 16 ↕	10 16 ↕	10 16 ↕	10 16 ↕	10 17 ↕	10 18 ↕	12 20 ↕	13 21 ↕	14 21 ↕	
Houston Pilots G - 75/76	15 24 ↕	16 24 ↕	16 25 ↕	16 24 ↕	16 23 ↕	15 23 ↕	16 23 ↕	16 23 ↕	15 23 ↕	15 22 ↕	15 21 ↕	14 20 ↕	13 20 ↕	13 18 ↕	13 18 ↕	12 17 ↕	12 17 ↕	12 17 ↕	12 17 ↕	12 18 ↕	12 20 ↕	13 21 ↕	13 22 ↕	14 23 ↕	
Houston Pilots F - 63/64	15 24 ↕	15 24 ↕	16 24 ↕	15 24 ↕	15 23 ↕	15 23 ↕	16 23 ↕	16 23 ↕	15 23 ↕	15 22 ↕	15 21 ↕	14 20 ↕	13 20 ↕	13 18 ↕	13 18 ↕	13 17 ↕	12 17 ↕	12 17 ↕	12 18 ↕	12 18 ↕	13 19 ↕	13 21 ↕	13 22 ↕	14 22 ↕	
Houston Pilots E - 51/52	15 23 ↕	15 24 ↕	15 23 ↕	15 23 ↕	15 22 ↕	15 22 ↕	15 22 ↕	15 22 ↕	15 23 ↕	15 22 ↕	15 21 ↕	15 20 ↕	14 20 ↕	13 18 ↕	13 18 ↕	13 18 ↕	13 17 ↕	13 17 ↕	13 18 ↕	13 18 ↕	13 20 ↕	13 21 ↕	13 21 ↕	14 22 ↕	
Houston Pilots D - 37/38	14 22 ↕	15 23 ↕	15 23 ↕	15 22 ↕	15 22 ↕	15 22 ↕	15 22 ↕	15 22 ↕	15 23 ↕	15 22 ↕	15 21 ↕	15 20 ↕	14 20 ↕	13 18 ↕	13 18 ↕	13 18 ↕	13 17 ↕	13 17 ↕	13 18 ↕	13 18 ↕	13 20 ↕	13 21 ↕	13 21 ↕	14 21 ↕	
Houston Pilots C - 25/26	14 22 ↕	14 22 ↕	15 22 ↕	15 22 ↕	15 21 ↕	15 21 ↕	15 22 ↕	15 22 ↕	15 22 ↕	15 21 ↕	15 21 ↕	14 20 ↕	13 20 ↕	13 18 ↕	13 18 ↕	13 17 ↕	13 17 ↕	12 17 ↕	12 17 ↕	12 18 ↕	13 18 ↕	13 20 ↕	13 20 ↕	13 20 ↕	
Houston Pilots B - 11/12	14 21 ↕	14 21 ↕	14 20 ↕	14 21 ↕	13 20 ↕	13 20 ↕	14 21 ↕	14 21 ↕	14 21 ↕	13 21 ↕	13 20 ↕	13 20 ↕	13 18 ↕	12 17 ↕	12 17 ↕	10 17 ↕	10 17 ↕	10 17 ↕	10 16 ↕	10 17 ↕	12 17 ↕	12 18 ↕	13 18 ↕	13 20 ↕	
Houston Pilots A - 1 & 2 Bravo	13 20 ↕	13 21 ↕	14 21 ↕	14 21 ↕	15 22 ↕	15 21 ↕	15 22 ↕	15 22 ↕	15 23 ↕	15 22 ↕	15 22 ↕	15 21 ↕	14 21 ↕	13 20 ↕	13 18 ↕	13 18 ↕	13 18 ↕	13 17 ↕	13 17 ↕	12 17 ↕	12 17 ↕	10 17 ↕	10 17 ↕	10 17 ↕	12 18 ↕

**NOTE: This is automated data that may/may not agree with the official BAM thinking that's found on the daily slides. This data should be used as a guide only.**

# Houston Pilots: THU. 04/23/2026

## Forecast Discussion

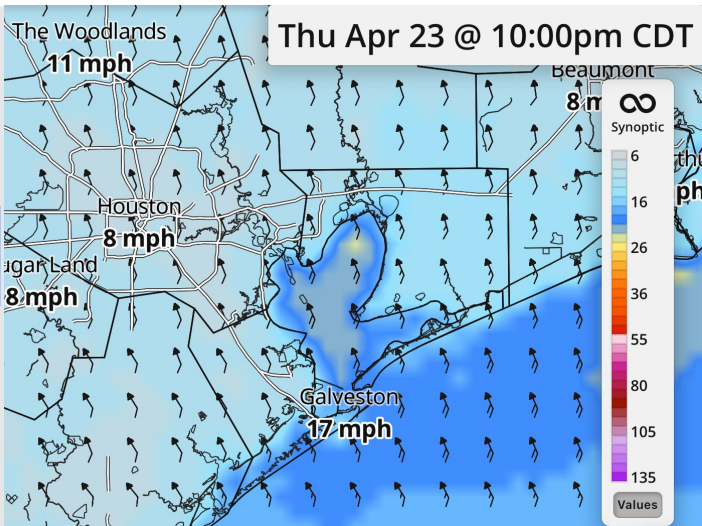
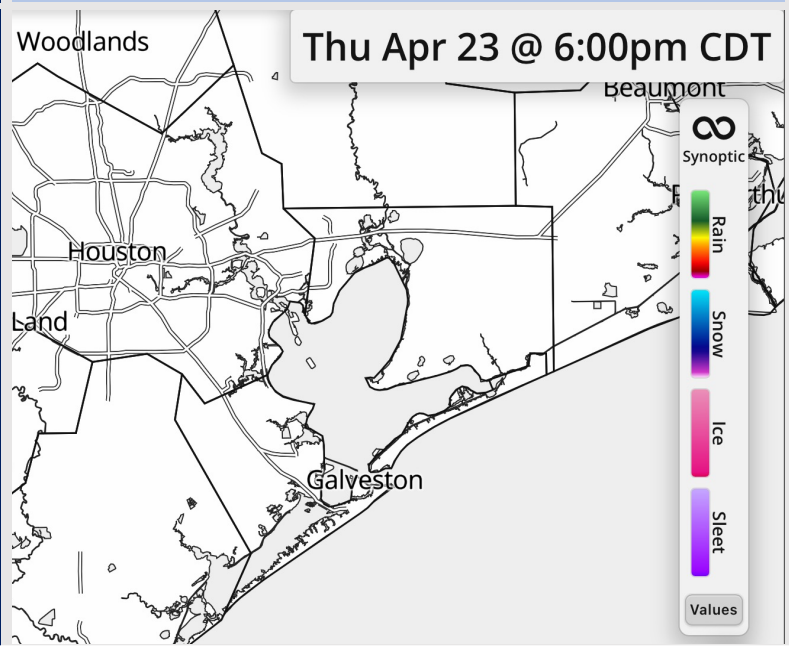
**Precip:** Dry conditions favored for the rest of the day.

**Wind:** Winds out of the SE through the rest of the day. **N of Morgan's Point:** Winds of 7 - 11 kts through the rest of the day. **S of Morgan's Point:** Winds of 14 - 19 kts. **Gusts up to 20 - 25 kts for all stations after 7 PM.**

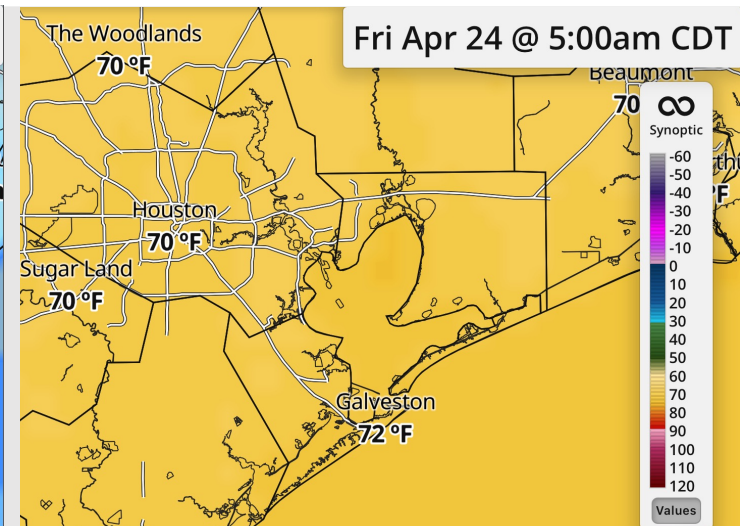
**Low Temps:** **N of Morgan's Point:** Low 70s F. **S of Morgan's Point:** Low 70s F.

**Visibility:** No visibility concerns for the rest of the day.

## Precip Image: 6 PM CT



Wind Speed:  
10 PM CT



Low Temps  
FRI AM

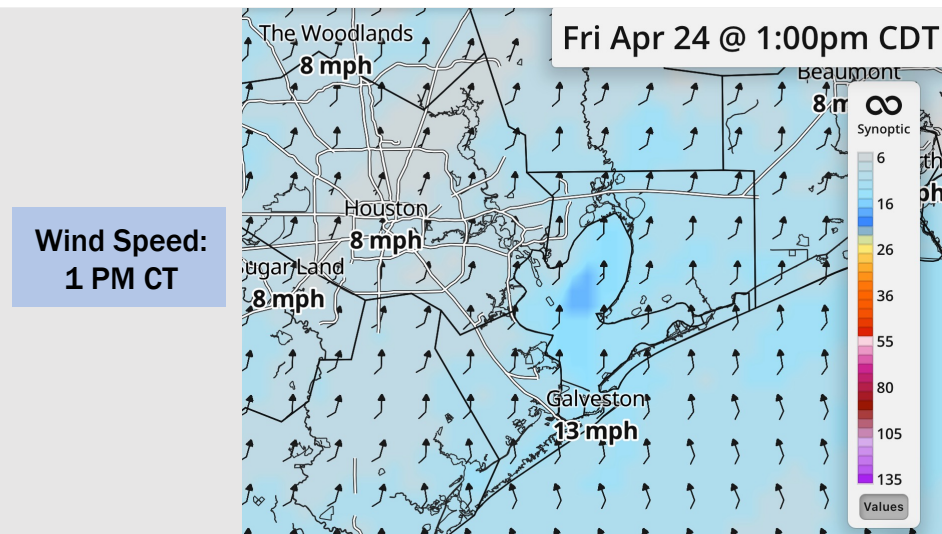
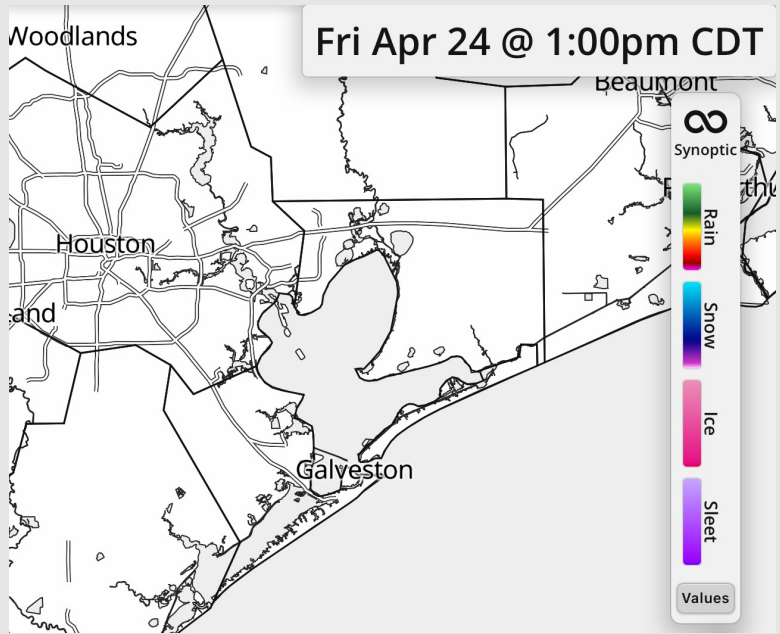
# Houston Pilots: FRI. 04/24/2026



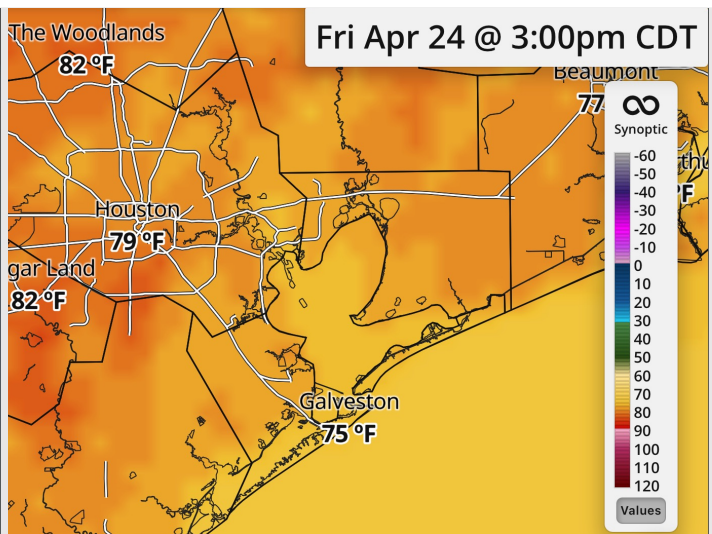
## Forecast Discussion

- Precip:** Dry conditions favored.
- Wind:** Winds out of the S through the day. **N of Morgan's Point:** Winds of 5 – 10 kts. **S of Morgan's Point:** Winds of 11 – 16 kts. **Gusts up to 20 kts after 2 PM S of Morgan's Point**
- High Temps:** **N of Morgan's Point:** High 70s / Low 80s  
**F. S of Morgan's Point:** Mid 70s F.
- Visibility:** No visibility concerns Friday.

## Precip Image: 1 PM CT



Wind Speed:  
1 PM CT



High Temps  
Friday

# Houston Pilots: SAT. 04/25/2026



## Forecast Discussion

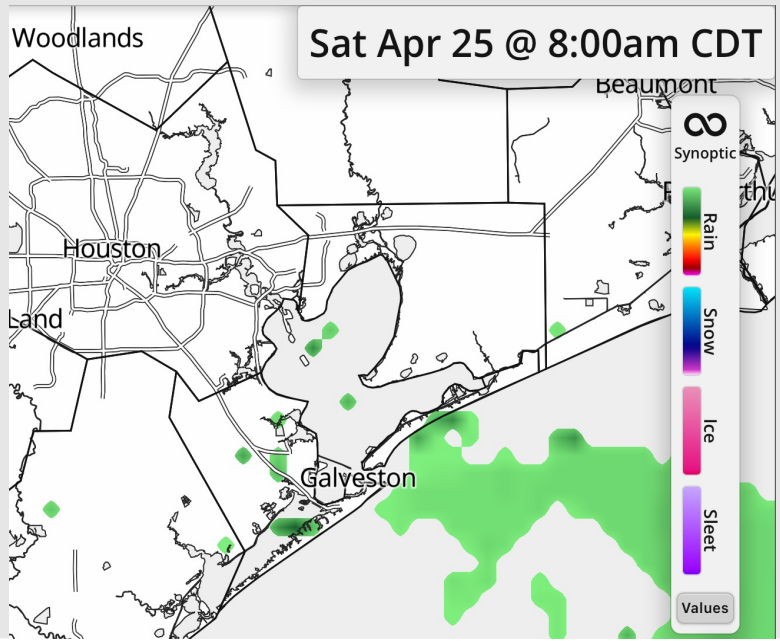
**Precip:** Isolated showers/drizzle possible between 5 AM – 12 PM.

**Wind:** Winds out of the SE. **N of Morgan's Point:** Lighter winds near 4 – 7 kts throughout the day. **S of Morgan's Point:** Winds of 6 – 13 kts throughout the day.

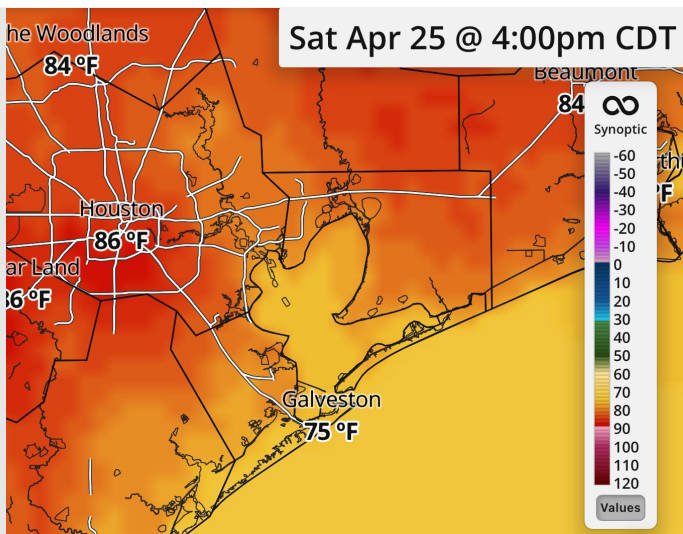
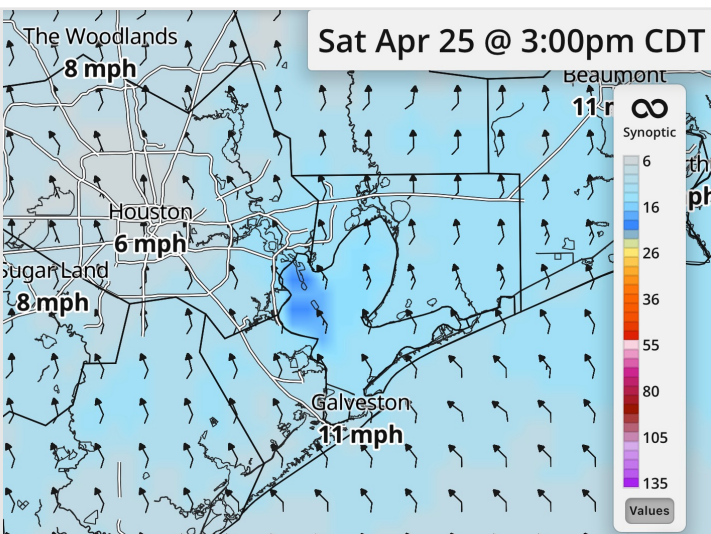
**High Temps:** **N of Morgan's Point:** Mid 80s F. **S of Morgan's Point:** Upper 70s F.

**Visibility:** Isolated pockets of showers/drizzle from 5 AM - 12 PM can reduce visibilities to 3-4 miles for Stations N of Morgan's point.

## Precip Image: 8 AM CT

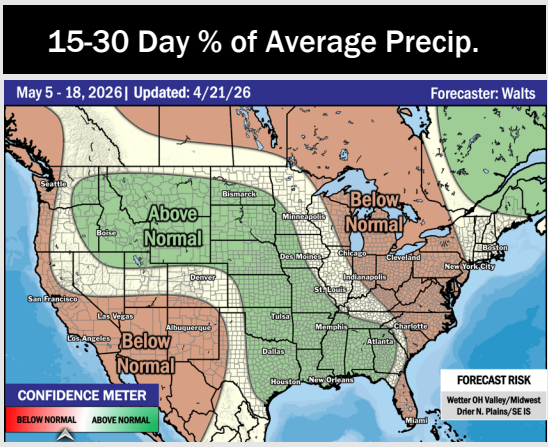
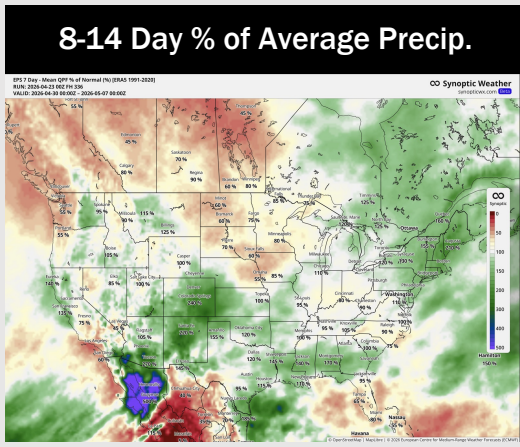
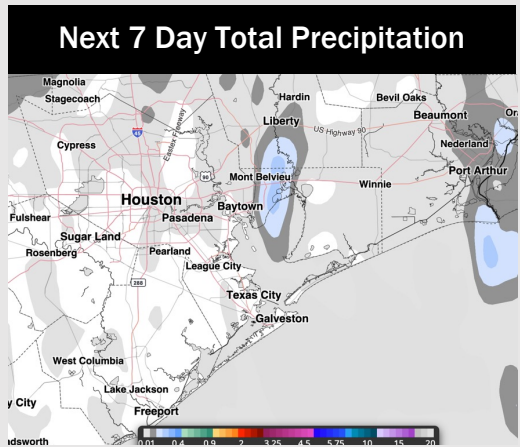
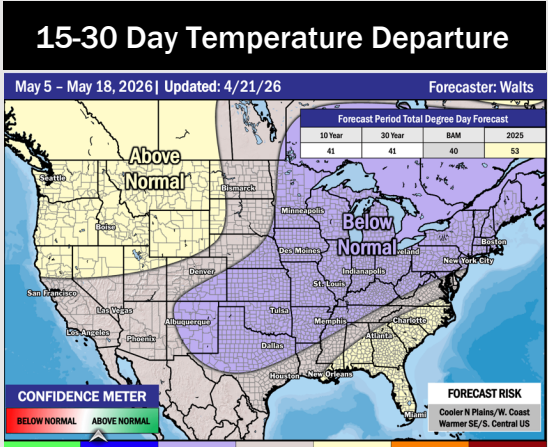
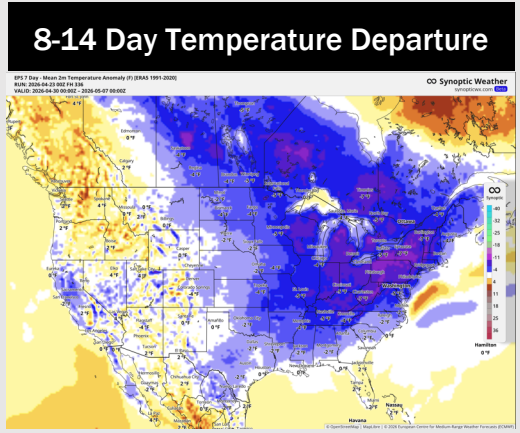
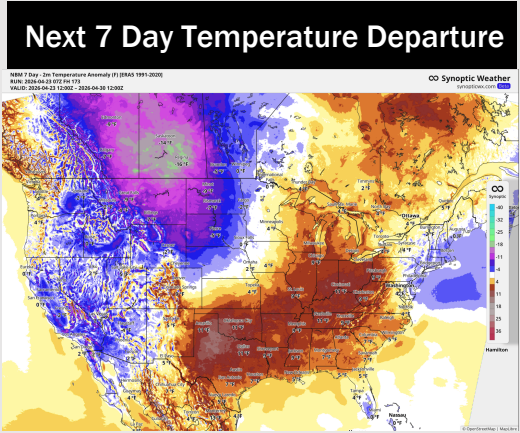


Wind Speed:  
3 PM CT



High Temps  
Saturday

# Houston Pilots: 04/23/2026



- Above normal temps are favored over the next 7 days, with most rain chances through the week stay to the North of Stations.
- Near to below normal temperatures and above normal rain chances in the Week 2 period.
- Below normal temperatures and below normal rainfall expected through the beginning of May.