

Houston Pilots Forecast Package



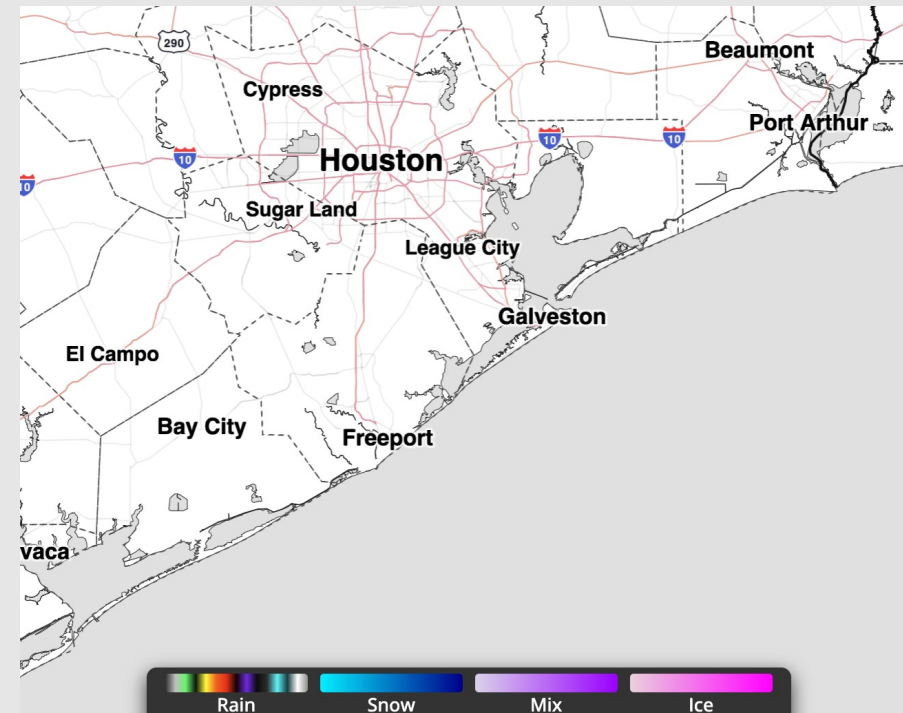
Updated: 10:37 PM CT

Wednesday, April 22, 2026

Forecaster: Ratkay

Weather Headlines

- Wind gusts up to 20 - 25 kts possible THU - FRI evening.
- Isolated showers/drizzle possible N of Morgan's Point Thursday and Saturday morning.
- Dry Conditions and no Fog Favored Friday



Current Radar: 10:37 PM CT

As always, please do not hesitate to reach out to us with any forecast questions at [\(317\)-560-8122](tel:317-560-8122). Press 1 for forecast questions.



You can also access real-time forecast updates and 24/7 meteorological chat assistance on your [Clarity](#) app.

Houston Pilots Tropical Update



Seasonal Hurricane Outlook

2026 Hurricane Season Outlook



Updated: 4/9/26

Forecaster: Waits



2026 Hurricane Season Forecast Stats			
Named Storms	Hurricanes	Major Hurricanes	ACE
9 - 13	3 - 6	1 - 3	BELOW NORMAL

Much Below Normal
Below Normal
Near Normal
Above Normal
Much Above Normal

Graphic to the left represents our favored seasonal outlook for the 2026 Hurricane Season. Conditions expected to be less favorable for tropical development within the Gulf this season.

No notable tropical development is expected over the next 7 days.

Houston Pilots Visibility Chart (miles)



Forecast Confidence



Visibility	Thu 12 am	Thu 1 am	Thu 2 am	Thu 3 am	Thu 4 am	Thu 5 am	Thu 6 am	Thu 7 am	Thu 8 am	Thu 9 am	Thu 10 am	Thu 11 am	Thu 12 pm	Thu 1 pm	Thu 2 pm	Thu 3 pm	Thu 4 pm	Thu 5 pm	Thu 6 pm	Thu 7 pm	Thu 8 pm	Thu 9 pm	Thu 10 pm	Thu 11 pm
Houston Pilots N - 610 Bridge	10	10	10	8	6.9	6.9	6.9	6.9	5.9	5.9	9	10	10	10	10	10	10	10	10	10	10	10	10	9
Houston Pilots M - Kinder 1	10	10	10	8	6.9	6.9	6.9	6.9	5.9	5.9	9	10	10	10	10	10	10	10	10	10	10	10	10	9
Houston Pilots L - Greens Bayou	10	10	10	8	6.9	6.9	6.9	6.9	5.9	5.9	9	10	10	10	10	10	10	10	10	10	10	10	10	9
Houston Pilots K - Shell Crude	10	10	10	8	6.9	6.9	6.9	6.9	5.9	5.9	9	10	10	10	10	10	10	10	10	10	10	10	10	9
Houston Pilots J - Lynchburg Ferries	10	10	10	8	6.9	6.9	6.9	6.9	5.9	5.9	9	10	10	10	10	10	10	10	10	10	10	10	10	9
Houston Pilots I - Exxon 3	10	10	10	9	8	6.9	6.9	6.9	5.9	5.9	9	10	10	10	10	10	10	10	10	10	10	10	10	9
Houston Pilots H - Morgans Point	10	10	10	9	8	6.9	6.9	6.9	6.9	5.9	9	10	10	10	10	10	10	10	10	10	10	10	10	9
Houston Pilots G - 75/76	9	9	9	9	9	8	8	8	6.9	5.9	8	10	10	10	10	9	7.9	6.9	7.9	6.9	6.9	9	9	9
Houston Pilots F - 63/64	9	9	9	9	9	8	9	8	6.9	5.9	8	10	10	10	10	7.9	7.9	6.9	6.9	6.9	6.9	9	9	9
Houston Pilots E - 51/52	6.9	6.9	8	6.9	9	8	9	8	6.9	5.9	6.9	9	10	10	9	6.9	6.9	6.9	6.9	6.9	5.9	9	9	9
Houston Pilots D - 37/38	6.9	6.9	8	6.9	9	8	10	8	6.9	5.9	6.9	9	10	10	9	6.9	6.9	6.9	6.9	6.9	5.9	9	9	9
Houston Pilots C - 25/26	6.9	6.9	8	6.9	10	9	10	9	6.9	5.9	6.9	7.9	10	10	6.9	6.9	6.9	6.9	6.9	5.9	5.9	9	9	9
Houston Pilots B - 11/12	6.9	6.9	6.9	6.9	9	8	10	8	6.9	5.9	6.9	7.9	9	10	6.9	6.9	6.9	5.9	6.9	5.9	4.9	9	9	9
Houston Pilots A - 1 & 2 Bravo	6.9	6.9	6.9	6.9	6.9	6.9	6.9	6.9	5.9	4.9	6.9	6.9	6.9	6.9	6.9	6.9	5.9	4.9	4.9	4.9	4.9	9	9	9

NOTE: This is automated data that may/may not agree with the official B.A.M. thinking that's found on the daily slides or special visibility report slides. This data should be used as a guide only

Houston Pilots Wind Chart



Forecast Confidence

Above Normal Below Normal

Sustained Wind 10 Knots

Gusts 15 Knots

Wind from the SE

Example

10
15
↙

Wind	Thu 12 am	Thu 1 am	Thu 2 am	Thu 3 am	Thu 4 am	Thu 5 am	Thu 6 am	Thu 7 am	Thu 8 am	Thu 9 am	Thu 10 am	Thu 11 am	Thu 12 pm	Thu 1 pm	Thu 2 pm	Thu 3 pm	Thu 4 pm	Thu 5 pm	Thu 6 pm	Thu 7 pm	Thu 8 pm	Thu 9 pm	Thu 10 pm	Thu 11 pm
Houston Pilots N - 610 Bridge	6 12 ↕	6 12 ↕	5 12 ↕	5 10 ↕	5 10 ↕	3 10 ↕	3 9 ↕	3 9 ↕	3 9 ↕	5 10 ↕	6 12 ↕	7 14 ↕	8 16 ↕	9 17 ↕	9 18 ↕	10 20 ↕	10 21 ↕	12 21 ↕	12 22 ↕	12 22 ↕	10 21 ↕	10 20 ↕	9 20 ↕	9 18 ↕
Houston Pilots M - Kinder 1	6 12 ↕	6 12 ↕	5 12 ↕	5 10 ↕	5 10 ↕	5 10 ↕	3 9 ↕	3 9 ↕	3 9 ↕	5 10 ↕	6 12 ↕	7 14 ↕	8 16 ↕	9 17 ↕	9 18 ↕	10 20 ↕	10 21 ↕	12 21 ↕	12 22 ↕	12 22 ↕	10 21 ↕	10 20 ↕	9 20 ↕	9 18 ↕
Houston Pilots L - Greens Bayou	6 12 ↕	6 12 ↕	6 12 ↕	5 10 ↕	5 10 ↕	5 10 ↕	3 9 ↕	3 9 ↕	3 9 ↕	5 10 ↕	6 12 ↕	7 14 ↕	8 16 ↕	9 17 ↕	10 18 ↕	10 20 ↕	12 21 ↕	12 21 ↕	12 22 ↕	12 22 ↕	10 21 ↕	10 20 ↕	10 20 ↕	9 18 ↕
Houston Pilots K - Shell Crude	6 13 ↕	6 12 ↕	6 12 ↕	5 10 ↕	5 10 ↕	5 10 ↕	5 9 ↕	3 9 ↕	3 9 ↕	5 10 ↕	6 12 ↕	7 14 ↕	8 16 ↕	9 18 ↕	10 18 ↕	10 20 ↕	12 21 ↕	12 21 ↕	12 22 ↕	12 22 ↕	10 21 ↕	10 20 ↕	10 20 ↕	9 18 ↕
Houston Pilots J - Lynchburg Ferries	6 12 ↕	6 12 ↕	6 12 ↕	5 10 ↕	5 9 ↕	5 9 ↕	3 9 ↕	3 9 ↕	3 9 ↕	5 10 ↕	6 12 ↕	7 14 ↕	8 16 ↕	9 18 ↕	10 18 ↕	10 21 ↕	12 22 ↕	12 22 ↕	13 22 ↕	13 22 ↕	13 22 ↕	10 20 ↕	10 20 ↕	9 18 ↕
Houston Pilots I - Exxon 3	9 15 ↕	9 14 ↕	9 14 ↕	8 13 ↕	8 13 ↕	8 12 ↕	7 12 ↕	7 12 ↕	7 10 ↕	8 12 ↕	8 13 ↕	9 15 ↕	10 16 ↕	10 18 ↕	13 20 ↕	13 22 ↕	14 22 ↕	14 23 ↕	15 23 ↕	15 23 ↕	15 22 ↕	14 21 ↕	14 21 ↕	14 21 ↕
Houston Pilots H - Morgans Point	10 15 ↕	10 15 ↕	9 15 ↕	9 14 ↕	8 13 ↕	8 13 ↕	8 13 ↕	8 12 ↕	7 12 ↕	8 13 ↕	8 13 ↕	9 15 ↕	10 17 ↕	10 18 ↕	13 20 ↕	13 22 ↕	14 22 ↕	14 23 ↕	15 23 ↕	15 23 ↕	15 22 ↕	14 21 ↕	14 21 ↕	14 21 ↕
Houston Pilots G - 75/76	13 18 ↕	12 17 ↕	12 17 ↕	10 16 ↕	10 16 ↕	10 15 ↕	10 15 ↕	9 15 ↕	9 14 ↕	9 15 ↕	10 16 ↕	10 17 ↕	12 20 ↕	12 21 ↕	13 22 ↕	14 22 ↕	15 23 ↕	15 24 ↕	15 24 ↕	15 24 ↕	15 23 ↕	15 23 ↕	15 22 ↕	15 22 ↕
Houston Pilots F - 63/64	13 18 ↕	13 17 ↕	12 17 ↕	12 16 ↕	10 16 ↕	10 15 ↕	10 15 ↕	10 15 ↕	9 14 ↕	9 15 ↕	10 16 ↕	10 17 ↕	12 20 ↕	12 21 ↕	13 22 ↕	14 23 ↕	14 23 ↕	15 24 ↕	15 24 ↕	15 24 ↕	15 22 ↕	15 22 ↕	15 22 ↕	15 22 ↕
Houston Pilots E - 51/52	13 18 ↕	13 18 ↕	13 18 ↕	12 17 ↕	12 16 ↕	10 16 ↕	10 16 ↕	10 16 ↕	10 15 ↕	10 16 ↕	10 16 ↕	10 16 ↕	12 20 ↕	12 21 ↕	13 22 ↕	13 22 ↕	14 22 ↕	14 22 ↕	15 22 ↕	15 22 ↕	15 22 ↕	15 21 ↕	15 21 ↕	15 21 ↕
Houston Pilots D - 37/38	13 18 ↕	13 18 ↕	13 18 ↕	12 17 ↕	12 17 ↕	10 16 ↕	10 16 ↕	10 16 ↕	10 15 ↕	10 16 ↕	10 16 ↕	10 16 ↕	12 18 ↕	12 18 ↕	13 20 ↕	13 21 ↕	14 22 ↕	14 22 ↕	15 22 ↕	15 22 ↕	15 22 ↕	15 21 ↕	15 21 ↕	15 21 ↕
Houston Pilots C - 25/26	13 18 ↕	13 18 ↕	13 18 ↕	12 17 ↕	12 17 ↕	10 16 ↕	10 16 ↕	10 16 ↕	10 15 ↕	10 16 ↕	10 16 ↕	10 16 ↕	12 17 ↕	12 18 ↕	13 21 ↕	13 21 ↕	14 21 ↕	14 21 ↕	14 21 ↕	14 21 ↕	14 21 ↕	14 21 ↕	15 21 ↕	15 21 ↕
Houston Pilots B - 11/12	12 18 ↕	12 17 ↕	10 17 ↕	10 16 ↕	10 16 ↕	10 16 ↕	10 16 ↕	9 15 ↕	9 15 ↕	9 15 ↕	9 16 ↕	10 16 ↕	10 17 ↕	10 17 ↕	12 18 ↕	12 18 ↕	13 20 ↕	13 20 ↕	14 20 ↕	13 20 ↕	13 20 ↕	13 20 ↕	13 21 ↕	13 21 ↕
Houston Pilots A - 1 & 2 Bravo	13 20 ↕	13 20 ↕	13 20 ↕	13 20 ↕	13 17 ↕	12 17 ↕	12 17 ↕	10 16 ↕	10 16 ↕	10 16 ↕	10 16 ↕	10 16 ↕	10 16 ↕	10 16 ↕	12 17 ↕	12 17 ↕	12 18 ↕	13 20 ↕	13 20 ↕	14 21 ↕	14 21 ↕	14 21 ↕	15 21 ↕	15 22 ↕

NOTE: This is automated data that may/may not agree with the official BAM thinking that's found on the daily slides. This data should be used as a guide only.

Houston Pilots: THU. 04/23/2026

Forecast Discussion

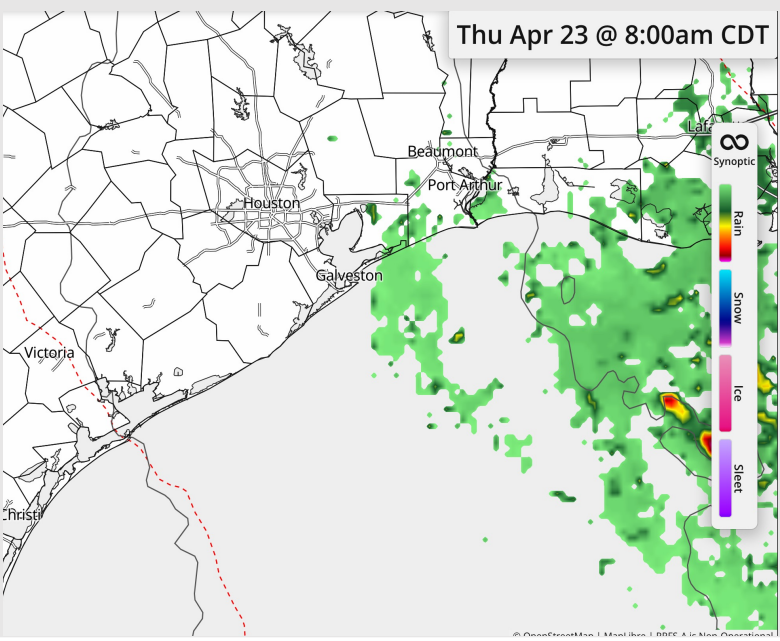
Precip: Isolated showers/drizzle possible between 4 – 10 AM.

Wind: Winds out of the SSE throughout the day. **N of Morgan's Point:** Light winds near 3 – 7 kts, increasing to 7 - 11 kts after 2PM. **S of Morgan's Point:** Winds of 14 - 19 kts. **Gusts up to 20 – 25 kts for all stations after 7 PM.**

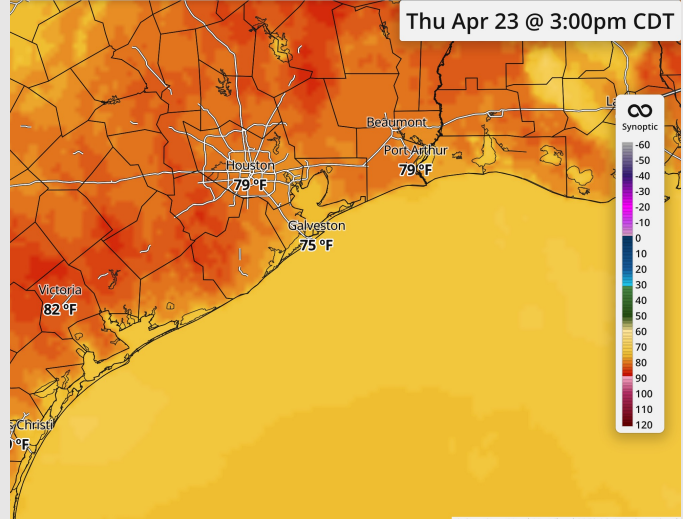
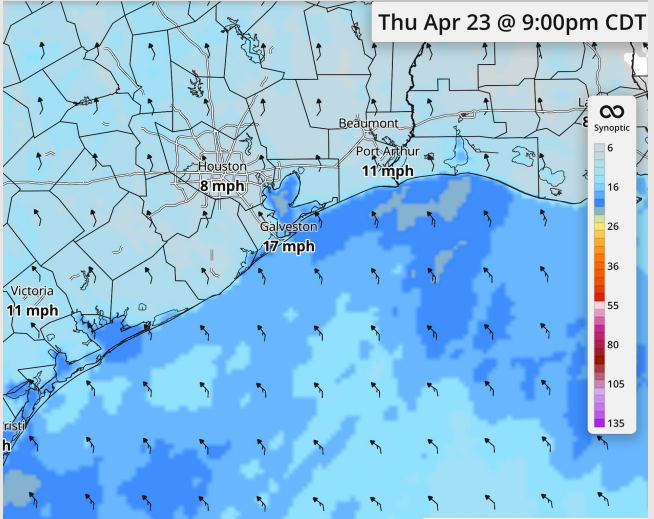
High Temps: **N of Morgan's Point:** Low 80s F. **S of Morgan's Point:** Mid 70s F.

Visibility: Isolated pockets of drizzle possible from 4 – 10 AM Thursday morning N of Morgan's point which may reduce visibility.

Precip Image: 8 AM CT



Wind Speed:
9 PM CT



High Temps
Thursday

Forecast Discussion

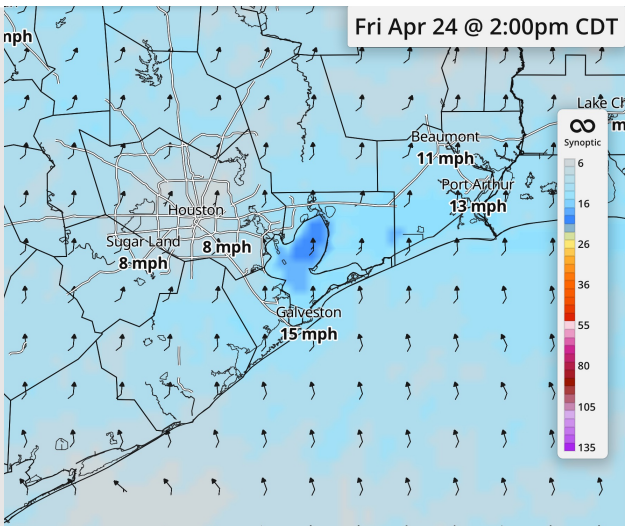
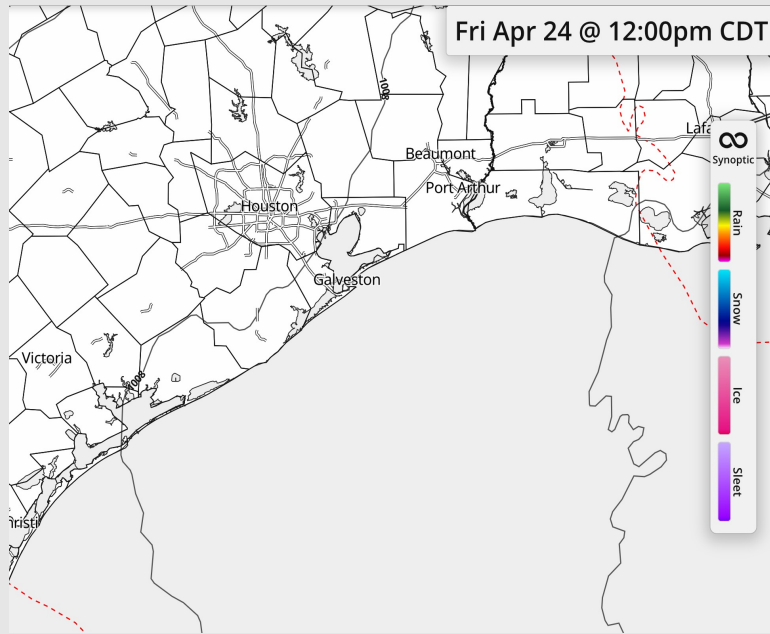
Precip: Dry conditions favored.

Wind: Winds out of the S through the day. **N of Morgan's Point:** Winds of 5 – 10 kts. **S of Morgan's Point:** Winds of 11 – 16 kts. **Gusts up to 20 kts after 2 PM S of Morgan's Point**

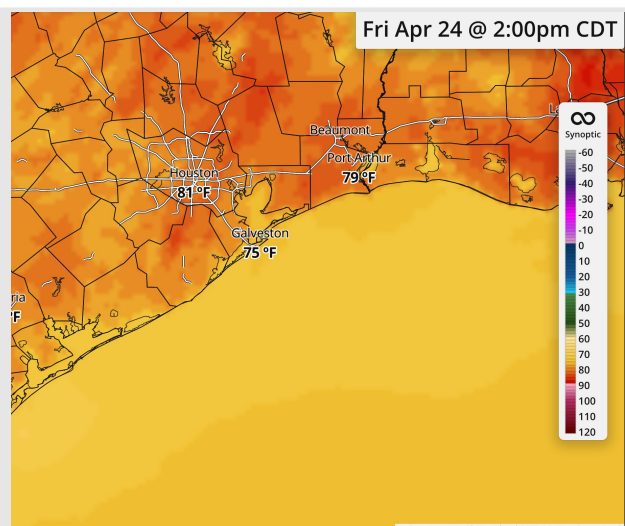
High Temps: **N of Morgan's Point:** Low 80s F. **S of Morgan's Point:** Mid 70s F.

Visibility: No visibility concerns Friday.

Precip Image: 12 PM CT



**Wind Speed:
2 PM CT**



**High Temps
Friday**

Houston Pilots: SAT. 04/25/2026

Forecast Discussion

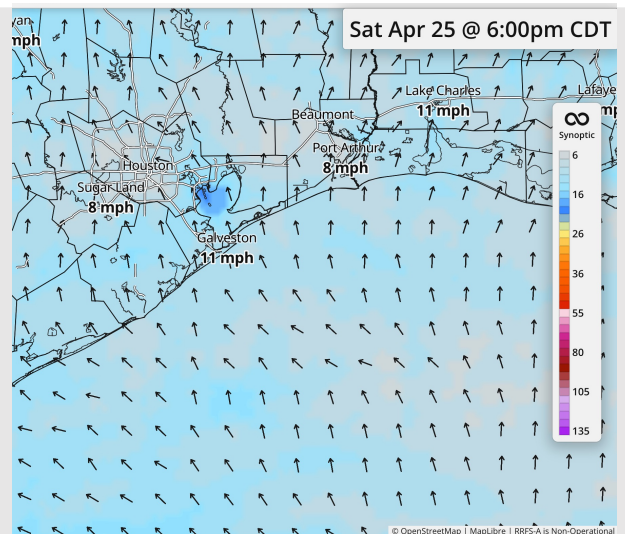
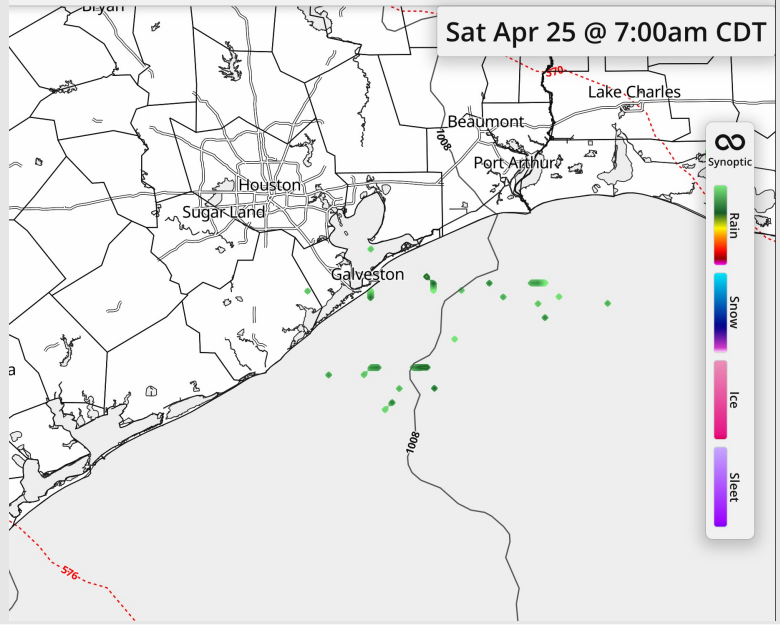
Precip: Isolated showers/drizzle possible between 3 - 9 AM.

Wind: Winds out of the SE. **N of Morgan's Point:** Lighter winds near 4 - 7 kts throughout the day. **S of Morgan's Point:** Winds of 6 - 13 kts throughout the day.

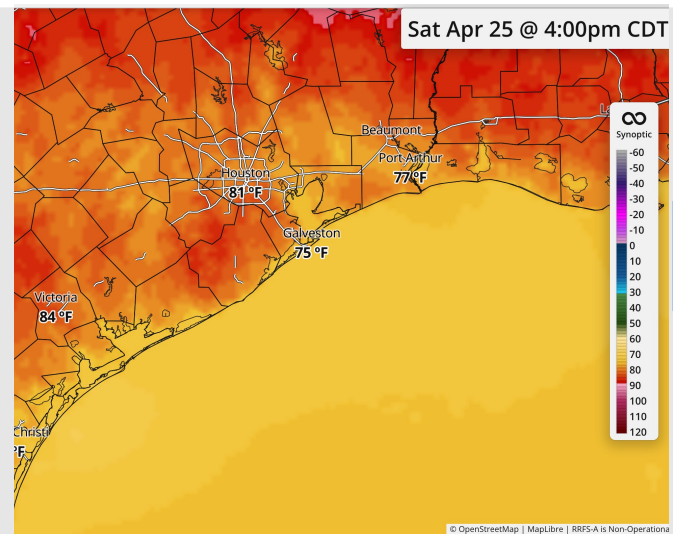
High Temps: **N of Morgan's Point:** Mid 80s F. **S of Morgan's Point:** Upper 70s F.

Visibility: Isolated pockets of drizzle possible from 3 - 9 AM Thursday morning N of Morgan's point which may reduce visibility.

Precip Image: 7 AM CT



**Wind Speed:
6 PM CT**

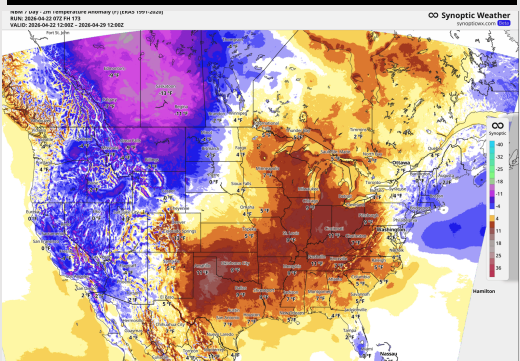


**High Temps
Saturday**

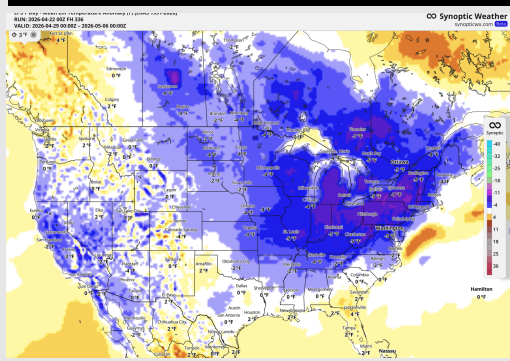
Houston Pilots: 04/23/2026



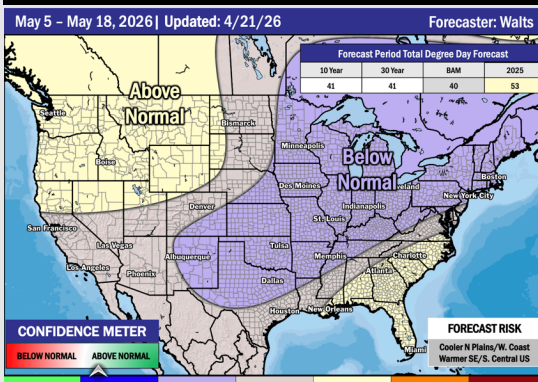
Next 7 Day Temperature Departure




8-14 Day Temperature Departure



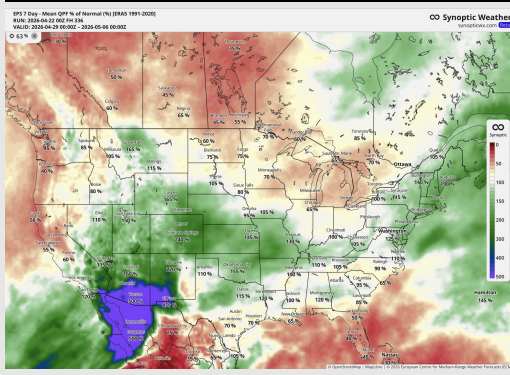
15-30 Day Temperature Departure



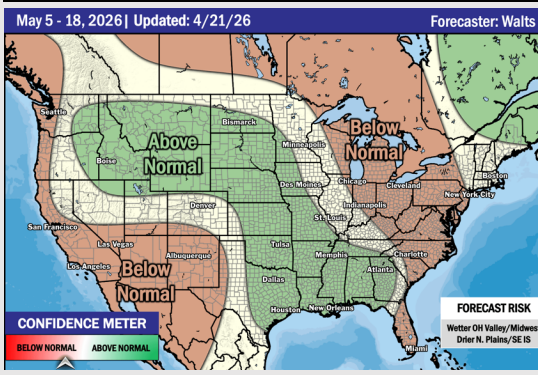
Next 7 Day Total Precipitation



8-14 Day % of Average Precip.



15-30 Day % of Average Precip.



- Near normal temps are favored over the next 7 days, with scattered storm chances through the week.
- Near normal temperatures and above normal rain chances in the Week 2 period.
- Below normal temperatures and below normal rainfall expected through the beginning of May.