

Houston Pilots Forecast Package

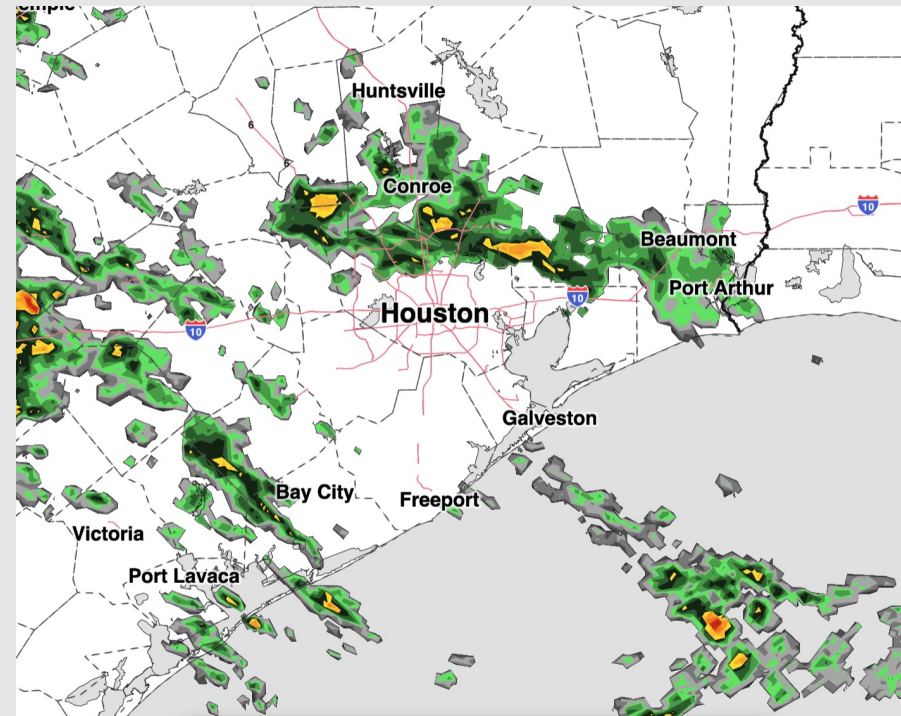


Updated: 10:10 PM CT
Monday, April 20, 2026

Forecaster: Ratkay

Weather Headlines

- **Wind gusts up to 25 kts possible TUE - THU evening.**
- Showers/storms continue into Tuesday afternoon then again midday Wednesday, with strong storms possible WED.
- Isolated fog possible N of Morgan's Point Thursday morning.



Current Radar: 10:10 PM CT

As always, please do not hesitate to reach out to us with any forecast questions at [\(317\)-560-8122](tel:317-560-8122). Press 1 for forecast questions.



You can also access real-time forecast updates and 24/7 meteorological chat assistance on your [Clarity](#) app.

Houston Pilots Tropical Update



Seasonal Hurricane Outlook

2026 Hurricane Season Outlook



Updated: 4/9/26

Forecaster: Waits



2026 Hurricane Season Forecast Stats			
Named Storms	Hurricanes	Major Hurricanes	ACE
9 - 13	3 - 6	1 - 3	BELOW NORMAL

Much Below Normal
Below Normal
Near Normal
Above Normal
Much Above Normal

Graphic to the left represents our favored seasonal outlook for the 2026 Hurricane Season. Conditions expected to be less favorable for tropical development within the Gulf this season.

No notable tropical development is expected over the next 7 days.

Houston Pilots Visibility Chart (miles)



Forecast Confidence



Visibility	Mon 11 pm	Tue 12 am	Tue 1 am	Tue 2 am	Tue 3 am	Tue 4 am	Tue 5 am	Tue 6 am	Tue 7 am	Tue 8 am	Tue 9 am	Tue 10 am	Tue 11 am	Tue 12 pm	Tue 1 pm	Tue 2 pm	Tue 3 pm	Tue 4 pm	Tue 5 pm	Tue 6 pm	Tue 7 pm	Tue 8 pm	Tue 9 pm	Tue 10 pm
Houston Pilots N - 610 Bridge	10	10	10	10	10	10	10	10	10	10	10	7.9	6.9	6.9	6.9	6.9	6.9	9	6.9	6.9	7.9	9	10	10
Houston Pilots M - Kinder 1	10	10	10	10	10	10	10	10	10	10	10	7.9	7.9	7.9	7.9	7.9	7.9	9	6.9	7.9	9	9	10	10
Houston Pilots L - Greens Bayou	10	10	10	10	10	10	10	10	10	10	10	10	7.9	7.9	9	9	9	10	7.9	7.9	9	10	10	10
Houston Pilots K - Shell Crude	10	10	10	10	10	10	10	10	10	10	10	10	7.9	7.9	9	9	9	10	7.9	7.9	9	10	10	10
Houston Pilots J - Lynchburg Ferries	10	10	10	10	10	10	10	10	10	10	10	10	7.9	7.9	9	9	9	10	7.9	7.9	9	9	10	10
Houston Pilots I - Exxon 3	10	10	10	10	10	10	10	10	10	10	10	10	7.9	7.9	9	9	9	10	7.9	7.9	9	10	10	10
Houston Pilots H - Morgans Point	10	10	10	10	10	10	10	10	10	10	10	10	7.9	9	9	9	9	10	7.9	9	9	10	10	10
Houston Pilots G - 75/76	10	10	10	10	10	10	10	10	10	10	10	10	7.9	7.9	9	7.9	9	10	9	9	9	9	10	10
Houston Pilots F - 63/64	10	10	10	10	10	10	10	10	10	10	10	10	7.9	7.9	9	7.9	9	10	9	9	9	9	10	10
Houston Pilots E - 51/52	10	10	10	10	10	10	10	10	10	10	10	10	10	7.9	9	7.9	9	10	9	9	9	9	10	10
Houston Pilots D - 37/38	10	10	10	10	10	10	10	10	10	10	10	10	10	7.9	9	7.9	9	10	10	9	9	9	10	10
Houston Pilots C - 25/26	10	10	10	10	10	10	10	10	10	10	10	10	10	7.9	9	7.9	9	10	10	9	9	9	10	10
Houston Pilots B - 11/12	10	10	10	10	10	10	10	10	10	10	10	10	10	7.9	9	7.9	9	10	10	9	9	7.9	10	10
Houston Pilots A - 1 & 2 Bravo	9	10	10	10	10	10	10	10	10	10	10	10	10	10	10	9	10	10	10	9	7.9	7.9	10	10

NOTE: This is automated data that may/may not agree with the official B.A.M. thinking that's found on the daily slides or special visibility report slides. This data should be used as a guide only

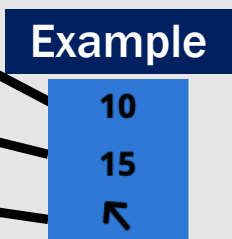
Houston Pilots Wind Chart



Forecast Confidence



Sustained Wind 10 Knots
Gusts 15 Knots
Wind from the SE



Wind	Mon 11 pm	Tue 12 am	Tue 1 am	Tue 2 am	Tue 3 am	Tue 4 am	Tue 5 am	Tue 6 am	Tue 7 am	Tue 8 am	Tue 9 am	Tue 10 am	Tue 11 am	Tue 12 pm	Tue 1 pm	Tue 2 pm	Tue 3 pm	Tue 4 pm	Tue 5 pm	Tue 6 pm	Tue 7 pm	Tue 8 pm	Tue 9 pm	Tue 10 pm
Houston Pilots N - 610 Bridge	6 ←	6 ←	6 ←	6 ←	6 ←	6 ←	6 ←	6 ←	6 ←	6 ←	7 ←	7 ←	8 ←	9 ←	10 ←	10 ←	10 ←	10 ←	10 ←	12 ←	10 ←	10 ←	9 ←	8 ←
Houston Pilots M - Kinder 1	6 ←	6 ←	6 ←	6 ←	6 ←	6 ←	6 ←	6 ←	6 ←	6 ←	7 ←	7 ←	8 ←	9 ←	10 ←	10 ←	10 ←	10 ←	12 ←	12 ←	10 ←	10 ←	9 ←	8 ←
Houston Pilots L - Greens Bayou	6 ←	6 ←	6 ←	6 ←	6 ←	6 ←	6 ←	6 ←	6 ←	6 ←	7 ←	7 ←	8 ←	9 ←	10 ←	10 ←	10 ←	10 ←	12 ←	12 ←	10 ←	10 ←	9 ←	8 ←
Houston Pilots K - Shell Crude	6 ←	6 ←	6 ←	6 ←	6 ←	6 ←	6 ←	6 ←	6 ←	6 ←	7 ←	8 ←	8 ←	10 ←	10 ←	10 ←	10 ←	12 ←	12 ←	12 ←	10 ←	10 ←	9 ←	8 ←
Houston Pilots J - Lynchburg Ferries	6 ←	6 ←	6 ←	6 ←	6 ←	6 ←	6 ←	6 ←	6 ←	6 ←	6 ←	7 ←	8 ←	9 ←	10 ←	10 ←	10 ←	12 ←	12 ←	12 ←	10 ←	10 ←	8 ←	8 ←
Houston Pilots I - Exxon 3	10 ←	10 ←	10 ←	10 ←	9 ←	9 ←	9 ←	9 ←	9 ←	9 ←	10 ←	10 ←	10 ←	10 ←	12 ←	13 ←	13 ←	14 ←	14 ←	14 ←	14 ←	13 ←	13 ←	13 ←
Houston Pilots H - Morgans Point	16 ←	16 ←	16 ←	16 ←	16 ←	16 ←	16 ←	16 ←	16 ←	16 ←	16 ←	17 ←	18 ←	20 ←	21 ←	22 ←	23 ←	23 ←	24 ←	23 ←	22 ←	22 ←	21 ←	20 ←
Houston Pilots G - 75/76	13 ←	14 ←	14 ←	14 ←	13 ←	13 ←	13 ←	13 ←	13 ←	13 ←	13 ←	13 ←	13 ←	13 ←	14 ←	15 ←	15 ←	15 ←	15 ←	16 ←	15 ←	15 ←	15 ←	15 ←
Houston Pilots F - 63/64	14 ←	14 ←	14 ←	14 ←	14 ←	14 ←	13 ←	13 ←	13 ←	13 ←	13 ←	13 ←	13 ←	14 ←	15 ←	15 ←	15 ←	15 ←	15 ←	16 ←	15 ←	15 ←	15 ←	15 ←
Houston Pilots E - 51/52	22 ←	22 ←	22 ←	22 ←	21 ←	21 ←	20 ←	20 ←	20 ←	20 ←	20 ←	21 ←	22 ←	23 ←	24 ←	25 ←	25 ←	25 ←	25 ←	24 ←	25 ←	23 ←	22 ←	22 ←
Houston Pilots D - 37/38	15 ←	15 ←	15 ←	15 ←	15 ←	15 ←	15 ←	14 ←	14 ←	14 ←	14 ←	15 ←	15 ←	15 ←	15 ←	16 ←	16 ←	16 ←	15 ←	15 ←	15 ←	15 ←	15 ←	15 ←
Houston Pilots C - 25/26	22 ←	22 ←	22 ←	21 ←	21 ←	21 ←	20 ←	20 ←	20 ←	20 ←	21 ←	22 ←	23 ←	24 ←	24 ←	24 ←	24 ←	24 ←	24 ←	24 ←	24 ←	22 ←	22 ←	22 ←
Houston Pilots B - 11/12	14 ←	14 ←	14 ←	14 ←	14 ←	13 ←	13 ←	13 ←	13 ←	13 ←	13 ←	13 ←	13 ←	14 ←	15 ←	15 ←	16 ←	16 ←	16 ←	15 ←	15 ←	15 ←	14 ←	14 ←
Houston Pilots A - 1 & 2 Bravo	16 ←	16 ←	16 ←	16 ←	16 ←	15 ←	15 ←	15 ←	15 ←	15 ←	15 ←	15 ←	15 ←	16 ←	16 ←	16 ←	15 ←	15 ←	15 ←	15 ←	15 ←	15 ←	15 ←	15 ←

NOTE: This is automated data that may/may not agree with the official BAM thinking that's found on the daily slides. This data should be used as a guide only.

Houston Pilots: TUE. 04/21/2026



Forecast Discussion

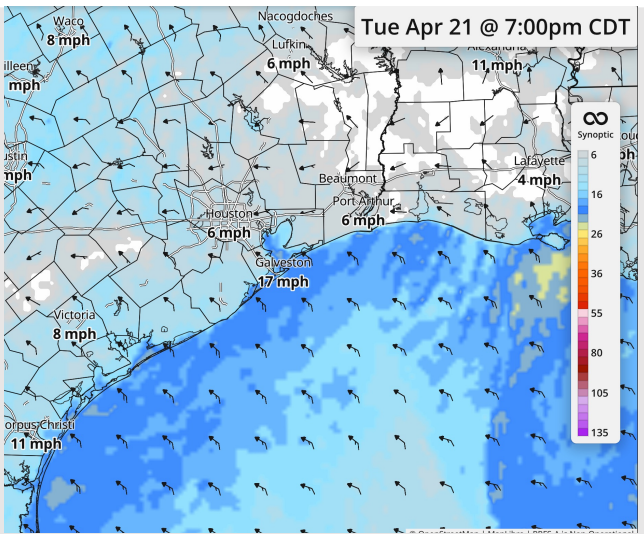
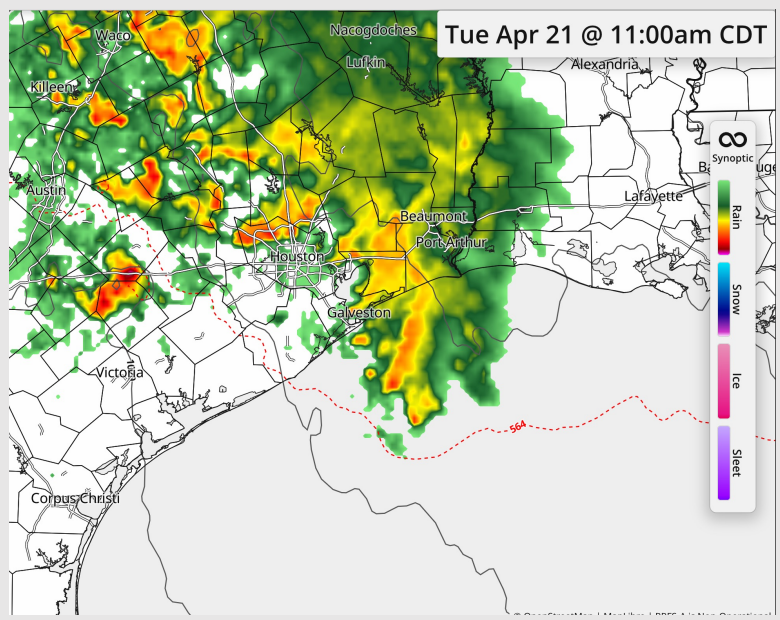
Precip: Scattered showers and storms possible through 3 PM for all stations. No severe weather expected, but lightning will be possible with storms. Scattered pockets of drizzle possible after 4PM.

Wind: Winds out of the ESE throughout the day. **N of Morgan's Point:** Winds of 5 – 10 kts. **S of Morgan's Point:** Winds of 15 – 20 kts. **Gusts up to 20 – 25 kts mainly after 2 PM for Stations S of Morgan's Point.**

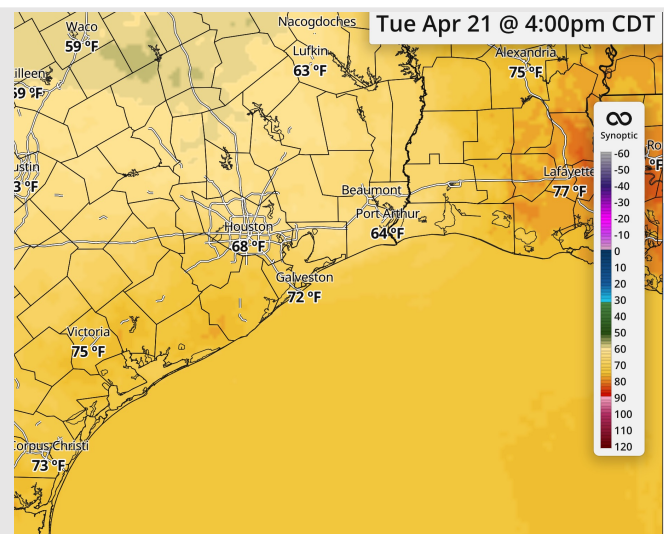
High Temps: **N of Morgan's Point:** High 60s F. **S of Morgan's Point:** Low 70s F.

Visibility: Visibility may be reduced by heavy downpours.

Precip Image: 11 AM CT



**Wind Speed:
7 PM CT**



**High Temps
Tuesday**

Houston Pilots: WED. 04/22/2026



Forecast Discussion

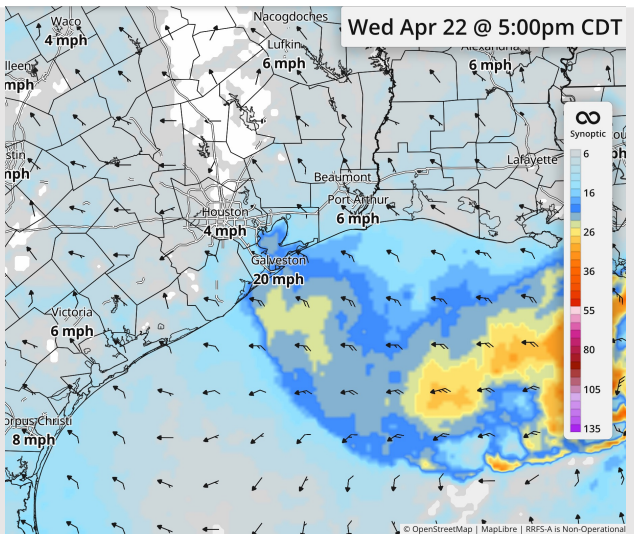

Precip: Scattered showers and storms possible from 4 AM - 1 PM. Showers taper to drizzle, then dry after 6 PM. **A few stronger storms possible from 9 AM - 1 PM, with small hail and gusts up to 35 kts.**

Wind: Winds out of the SE. **N of Morgan's Point:** Winds of 3 - 9 kts kts through the day. **S of Morgan's Point:** Winds of 15 - 20 kts through the day. **Non-thunderstorm gusts up to 20 - 25 kts for Stations S of Morgan's Point after 4 PM.**

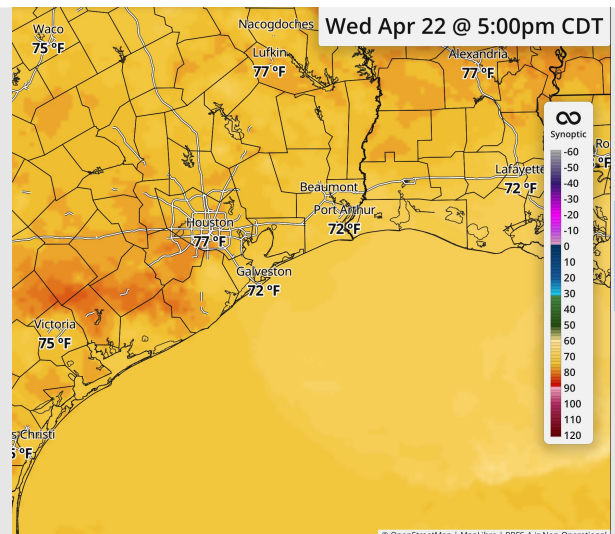
High Temps: **N of Morgan's Point:** High 70s F. **S of Morgan's Point:** Mid 70s F

Visibility: Visibility may be reduced by heavy downpours.

Precip Image: 9 AM CT



Wind Speed:
5 PM CT

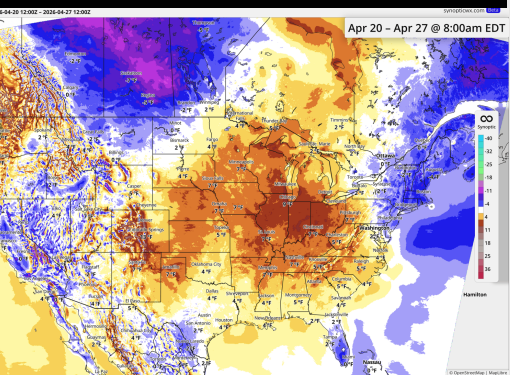


High Temps
Wednesday

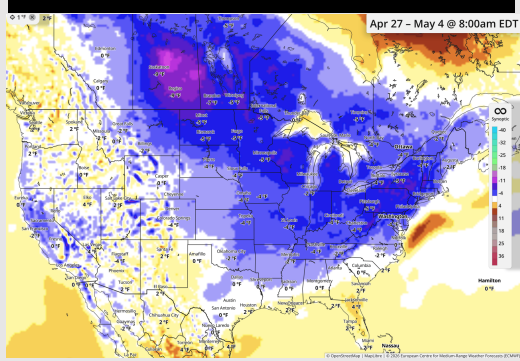
Houston Pilots: 04/21/2026



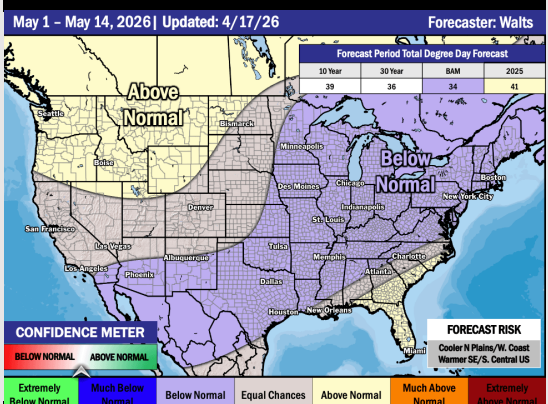
Next 7 Day Temperature Departure



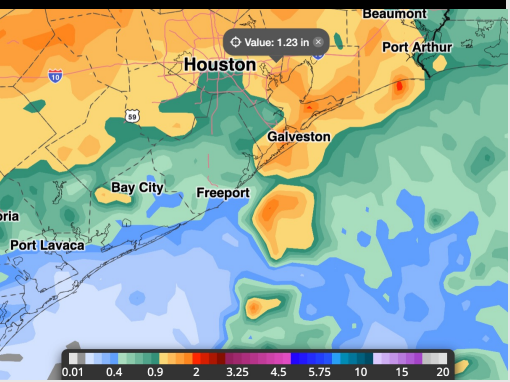
8-14 Day Temperature Departure



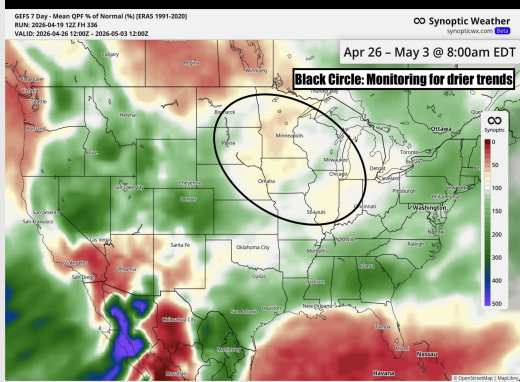
15-30 Day Temperature Departure



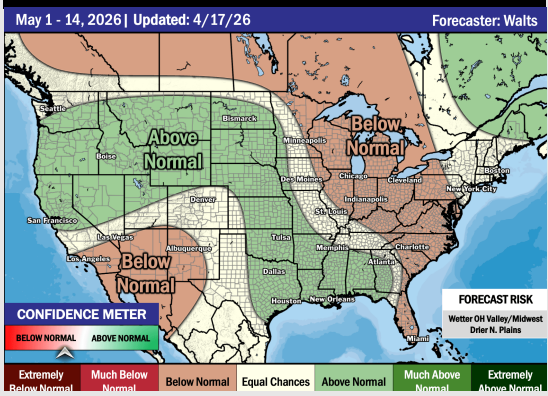
Next 7 Day Total Precipitation



8-14 Day % of Average Precip.



15-30 Day % of Average Precip.



- Near normal temps are favored over the next 7 days, with scattered storm chances through the week.
- Near normal temperatures and above normal rain chances in the Week 2 period.
- Below normal temperatures and below normal rainfall expected through the beginning of May.