

Houston Pilots Forecast Package



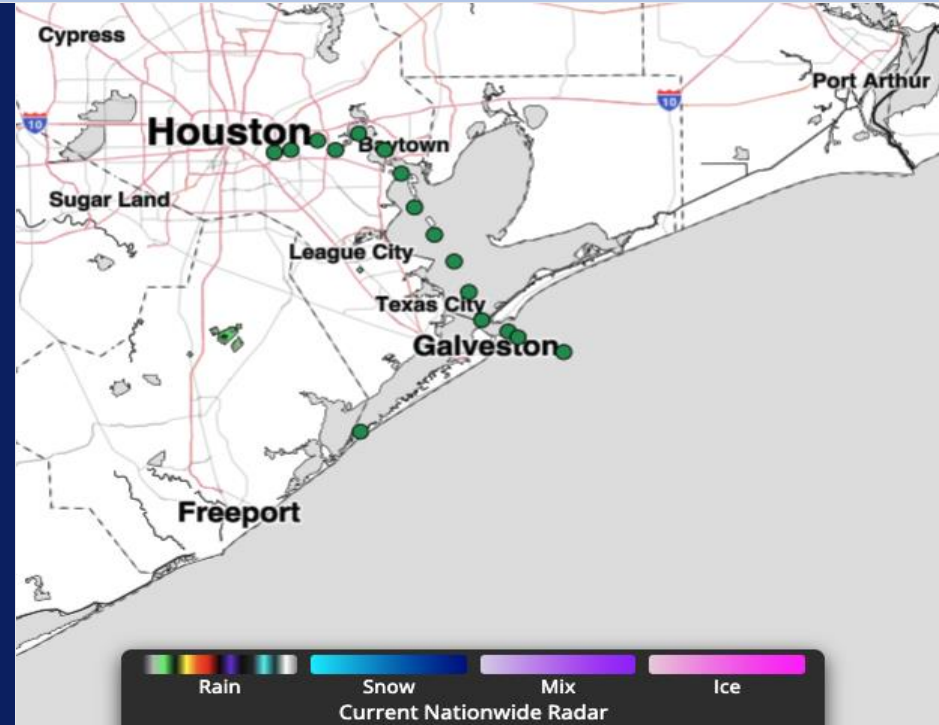
Updated: 1:00 AM CT

Thursday, April 2nd, 2026

Forecaster: Noah Began

Weather Headlines

- Scattered showers/storms are possible over the next 72 hours. A few stronger storms are possible SAT PM around 10 PM CDT.
- **Gusts of 25 – 30 kts possible over the next 72 hours, particularly on SUN in the Bay!**
- No fog concerns over the next 72 hours.



Current Radar: 11:53 PM CT

As always, please do not hesitate to reach out to us with any forecast questions at [\(317\)-560-8122](tel:317-560-8122). Press 1 for forecast questions.




You can also access real-time forecast updates and 24/7 meteorological chat assistance on your [Clarity](#) app.

Houston Pilots Extended Range Visibility Report




Monday 04/06/2026

Fog is not favored.



Tuesday 04/07/2026

Fog is not favored.



Wednesday 04/08/2026

Fog is not favored.



Chance for Fog

Monday AM	Unlikely
Monday PM	Unlikely
Tuesday AM	Unlikely
Tuesday PM	Unlikely
Wednesday AM	Unlikely
Wednesday PM	Unlikely

Houston Pilots Visibility Chart (miles)



Forecast Confidence



Visibility	Fri 1 am	Fri 2 am	Fri 3 am	Fri 4 am	Fri 5 am	Fri 6 am	Fri 7 am	Fri 8 am	Fri 9 am	Fri 10 am	Fri 11 am	Fri 12 pm	Fri 1 pm	Fri 2 pm	Fri 3 pm	Fri 4 pm	Fri 5 pm	Fri 6 pm	Fri 7 pm	Fri 8 pm	Fri 9 pm	Fri 10 pm	Fri 11 pm	Sat 12 am
Houston Pilots N - 610 Bridge	10	10	10	10	10	10	10	10	6.9	9	10	10	10	10	10	10	10	10	10	7.9	6.9	6.9	6.9	8
Houston Pilots M - Kinder 1	10	10	10	9	9	10	10	10	6.9	9	10	10	10	10	10	10	10	10	10	7.9	6.9	6.9	6.9	8
Houston Pilots L - Greens Bayou	10	10	9	9	9	10	10	10	6.9	8	10	10	10	10	10	10	10	10	10	6.9	6.9	6.9	6.9	8
Houston Pilots K - Shell Crude	10	10	9	9	9	10	10	10	6.9	8	10	10	10	10	10	10	10	10	10	6.9	6.9	6.9	6.9	8
Houston Pilots J - Lynchburg Ferries	10	10	9	10	10	10	10	10	6.9	8	10	10	10	10	10	10	10	10	10	6.9	6.9	6.9	6.9	8
Houston Pilots I - Exxon 3	10	10	9	9	9	10	10	10	6.9	8	10	10	10	10	10	10	10	10	9	6.9	6.9	6.9	6.9	6.9
Houston Pilots H - Morgans Point	10	10	9	9	9	10	10	10	6.9	8	10	10	10	10	10	10	10	10	9	6.9	6.9	6.9	6.9	6.9
Houston Pilots G - 75/76	5.9	5.9	5.9	5.9	5.9	5.9	6.9	5.9	4.9	5.9	6.9	6.9	6.9	6.9	6.9	6.9	4.9	4.9	4.9	3.9	3.9	4.9	9	9
Houston Pilots F - 63/64	5.9	5.9	5.9	5.9	5.9	5.9	6.9	5.9	4.9	4.9	6.9	6.9	6.9	6.9	6.9	6.9	4.9	4.9	4.9	3.9	3.9	4.9	9	9
Houston Pilots E - 51/52	4.9	4.9	4.9	4.9	4.9	4.9	5.9	4.9	3.9	4.9	5.9	5.9	5.9	5.9	5.9	5.9	4.9	4.9	3.9	3.9	3.9	4.9	9	9
Houston Pilots D - 37/38	4.9	4.9	4.9	4.9	4.9	4.9	4.9	4.9	3.9	4.9	5.9	5.9	4.9	5.9	5.9	4.9	4.9	4.9	3.9	3.9	3.9	4.9	9	9
Houston Pilots C - 25/26	4.9	4.9	4.9	4.9	4.9	4.9	4.9	4.9	3.9	4.9	5.9	5.9	4.9	4.9	4.9	4.9	4.9	4.9	3.9	3.9	3.9	4.9	9	9
Houston Pilots B - 11/12	4.9	4.9	4.9	4.9	4.9	4.9	4.9	4.9	3.9	4.9	4.9	4.9	4.9	4.9	4.9	4.9	4.9	3.9	3.9	3.9	3.9	3.9	9	9
Houston Pilots A - 1 & 2 Bravo	3.9	3.9	3.9	3.9	4.9	3.9	3.9	3.9	2.9	4.9	4.9	4.9	4.9	4.9	4.9	3.9	3.9	3.9	2.9	2.9	2.9	3.9	9	9

NOTE: This is automated data that may/may not agree with the official BAM thinking that's found on the daily slides or special visibility report slides. This data should be used as a guide only

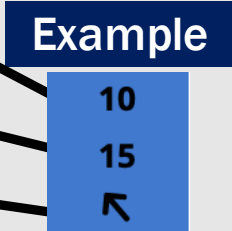
Houston Pilots Wind Chart



Forecast Confidence



Sustained Wind 10 Knots
Gusts 15 Knots
Wind from the SE



Wind	Fri 1 am	Fri 2 am	Fri 3 am	Fri 4 am	Fri 5 am	Fri 6 am	Fri 7 am	Fri 8 am	Fri 9 am	Fri 10 am	Fri 11 am	Fri 12 pm	Fri 1 pm	Fri 2 pm	Fri 3 pm	Fri 4 pm	Fri 5 pm	Fri 6 pm	Fri 7 pm	Fri 8 pm	Fri 9 pm	Fri 10 pm	Fri 11 pm	Sat 12 am
Houston Pilots N - 610 Bridge	10 22 ↑	10 22 ↑	10 21 ↑	9 20 ↑	9 20 ↑	8 18 ↑	8 18 ↑	8 17 ↑	9 18 ↑	10 21 ↑	13 23 ↑	13 25 ↑	15 28 ↑	15 28 ↑	15 29 ↑	15 29 ↑	15 29 ↑	15 29 ↑	15 29 ↑	15 28 ↑	14 26 ↑	13 26 ↑	13 25 ↑	13 24 ↑
Houston Pilots M - Kinder 1	10 22 ↑	10 22 ↑	10 21 ↑	9 20 ↑	9 20 ↑	8 18 ↑	8 18 ↑	8 17 ↑	9 18 ↑	10 21 ↑	13 23 ↑	13 25 ↑	15 28 ↑	15 28 ↑	15 29 ↑	15 29 ↑	15 29 ↑	15 29 ↑	15 29 ↑	14 29 ↑	13 28 ↑	13 26 ↑	13 26 ↑	13 25 ↑
Houston Pilots L - Greens Bayou	10 22 ↑	10 21 ↑	10 21 ↑	9 20 ↑	9 18 ↑	8 18 ↑	8 17 ↑	8 17 ↑	9 18 ↑	10 21 ↑	13 23 ↑	14 24 ↑	15 26 ↑	15 26 ↑	15 29 ↑	15 29 ↑	15 28 ↑	15 29 ↑	15 29 ↑	15 28 ↑	15 26 ↑	14 25 ↑	13 25 ↑	13 25 ↑
Houston Pilots K - Shell Crude	10 22 ↑	10 21 ↑	10 21 ↑	9 20 ↑	9 20 ↑	8 18 ↑	8 18 ↑	8 17 ↑	9 20 ↑	10 21 ↑	13 23 ↑	14 25 ↑	15 26 ↑	15 26 ↑	15 29 ↑	15 29 ↑	15 28 ↑	15 29 ↑	15 29 ↑	15 28 ↑	14 26 ↑	13 25 ↑	13 26 ↑	13 25 ↑
Houston Pilots J - Lynchburg Ferries	10 22 ↑	10 21 ↑	10 21 ↑	9 20 ↑	9 18 ↑	8 18 ↑	8 17 ↑	8 16 ↑	9 18 ↑	10 21 ↑	12 23 ↑	13 24 ↑	15 26 ↑	15 26 ↑	16 29 ↑	16 29 ↑	16 28 ↑	16 29 ↑	16 29 ↑	15 29 ↑	14 26 ↑	13 26 ↑	13 26 ↑	13 25 ↑
Houston Pilots I - Exxon 3	15 23 ↑	15 22 ↑	14 22 ↑	13 21 ↑	13 21 ↑	13 20 ↑	12 18 ↑	10 18 ↑	13 20 ↑	13 21 ↑	14 23 ↑	15 24 ↑	15 25 ↑	16 26 ↑	17 29 ↑	17 29 ↑	17 28 ↑	17 29 ↑	17 29 ↑	17 28 ↑	17 25 ↑	17 25 ↑	17 26 ↑	17 26 ↑
Houston Pilots H - Morgans Point	15 24 ↑	15 23 ↑	14 22 ↑	13 22 ↑	13 21 ↑	13 20 ↑	12 20 ↑	10 18 ↑	13 20 ↑	13 21 ↑	14 23 ↑	15 24 ↑	15 25 ↑	15 26 ↑	16 28 ↑	17 29 ↑	17 28 ↑	17 29 ↑	17 29 ↑	17 28 ↑	17 25 ↑	17 25 ↑	17 28 ↑	17 26 ↑
Houston Pilots G - 75/76	17 26 ↑	17 25 ↑	16 24 ↑	15 24 ↑	15 23 ↑	14 22 ↑	14 22 ↑	13 21 ↑	14 22 ↑	15 23 ↑	15 24 ↑	15 25 ↑	16 26 ↑	17 26 ↑	17 29 ↑	17 29 ↑	18 29 ↑	20 29 ↑	20 29 ↑	20 28 ↑	17 28 ↑	18 28 ↑	20 29 ↑	20 28 ↑
Houston Pilots F - 63/64	17 25 ↑	17 25 ↑	16 24 ↑	15 24 ↑	15 23 ↑	15 22 ↑	14 22 ↑	13 21 ↑	14 22 ↑	15 23 ↑	15 24 ↑	16 25 ↑	16 25 ↑	17 26 ↑	17 28 ↑	17 28 ↑	17 29 ↑	18 29 ↑	18 29 ↑	17 28 ↑	17 26 ↑	18 26 ↑	18 29 ↑	18 28 ↑
Houston Pilots E - 51/52	17 25 ↑	17 24 ↑	16 24 ↑	15 23 ↑	15 23 ↑	15 22 ↑	14 22 ↑	13 21 ↑	14 22 ↑	15 23 ↑	15 24 ↑	16 24 ↑	16 25 ↑	16 26 ↑	17 28 ↑	17 28 ↑	17 26 ↑	17 26 ↑	17 26 ↑	17 25 ↑	17 25 ↑	17 25 ↑	18 26 ↑	18 26 ↑
Houston Pilots D - 37/38	17 25 ↑	17 24 ↑	16 24 ↑	15 23 ↑	15 22 ↑	14 22 ↑	14 21 ↑	13 20 ↑	14 21 ↑	15 22 ↑	15 23 ↑	15 24 ↑	16 25 ↑	16 25 ↑	17 28 ↑	17 28 ↑	17 26 ↑	17 26 ↑	17 26 ↑	17 25 ↑	17 25 ↑	17 25 ↑	18 26 ↑	18 26 ↑
Houston Pilots C - 25/26	17 24 ↑	16 24 ↑	16 24 ↑	15 23 ↑	14 22 ↑	14 21 ↑	13 21 ↑	13 20 ↑	13 21 ↑	14 22 ↑	15 23 ↑	15 23 ↑	15 24 ↑	15 25 ↑	16 28 ↑	16 28 ↑	16 26 ↑	16 26 ↑	16 26 ↑	16 25 ↑	16 25 ↑	16 25 ↑	17 26 ↑	17 26 ↑
Houston Pilots B - 11/12	15 23 ↑	15 23 ↑	15 22 ↑	14 22 ↑	13 21 ↑	13 20 ↑	13 20 ↑	12 18 ↑	13 20 ↑	13 20 ↑	13 21 ↑	15 22 ↑	15 22 ↑	15 23 ↑	15 23 ↑	15 24 ↑	15 26 ↑	15 26 ↑	16 26 ↑	16 26 ↑	15 25 ↑	16 25 ↑	16 24 ↑	16 24 ↑
Houston Pilots A - 1 & 2 Bravo	17 25 ↑	17 24 ↑	16 24 ↑	15 23 ↑	15 22 ↑	14 22 ↑	14 21 ↑	13 20 ↑	13 21 ↑	14 21 ↑	14 21 ↑	14 22 ↑	14 22 ↑	14 22 ↑	15 22 ↑	15 22 ↑	15 23 ↑	16 24 ↑	16 24 ↑	16 24 ↑	16 24 ↑	16 24 ↑	17 25 ↑	17 26 ↑

NOTE: This is automated data that may/may not agree with the official BAM thinking that's found on the daily slides. This data should be used as a guide only.

Houston Pilots: FRI. 04/03/2026



Forecast Discussion

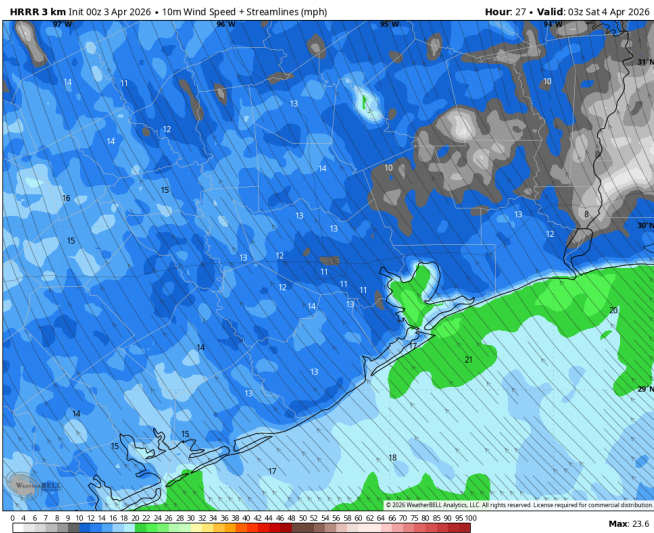
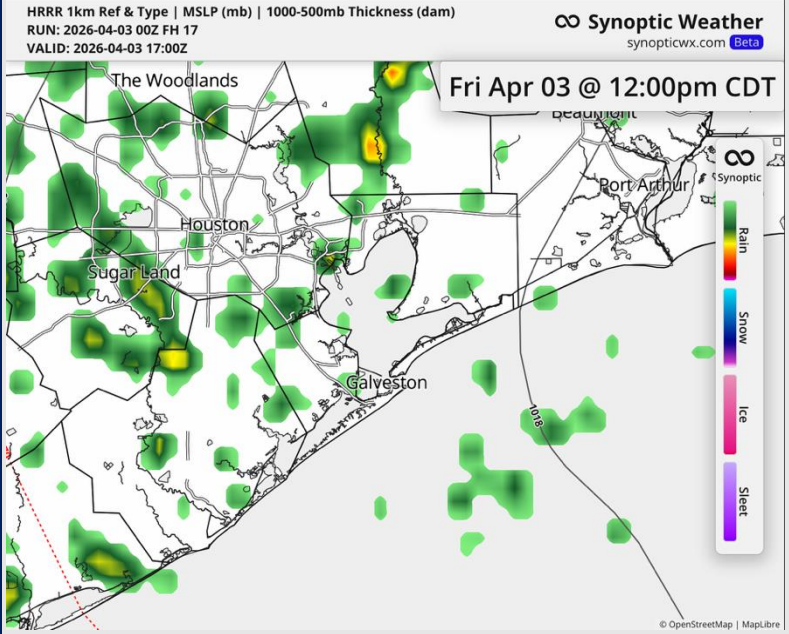
Precip: Isolated, light showers possible from 4 AM onwards. Likeliest time for showers will be 11 AM – 4 PM.

Wind: Winds out of the SE. **N of Morgan's Point:** Winds of 5 – 10 kts through 11AM, increasing to 10 – 15 kts thereafter. **S of Morgan's Point:** Winds of 14 – 19 kts through 7 AM and after 7 PM. Winds of 9 – 14 kts in between. **Gusts of 22 – 27 kts from now through 7 AM for ALL Stations, calming to 19 – 24 kts through 7 PM before spiking again to 22 – 27 kts.**

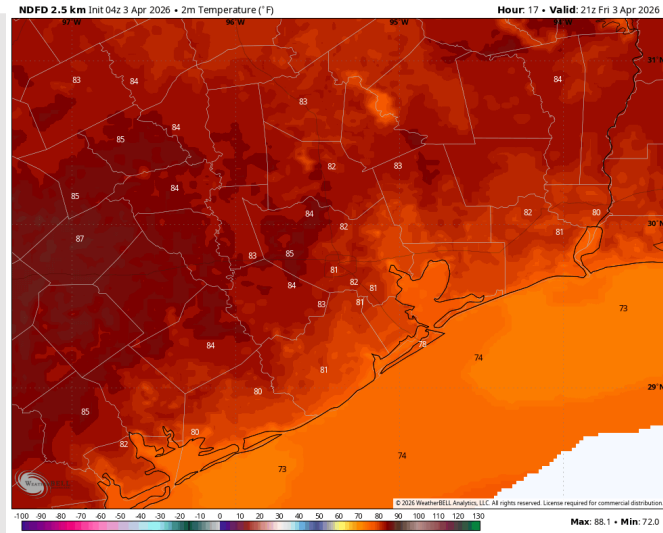
High Temps: **N of Morgan's Point:** Low 80s F. **S of Morgan's Point:** Upper 70s F.

Visibility: No visibility concerns for today.

Precip Image: 12 PM CT



Wind Speed:
10 PM CT



High Temps
Today

Houston Pilots: SAT. 04/04/2026



Forecast Discussion

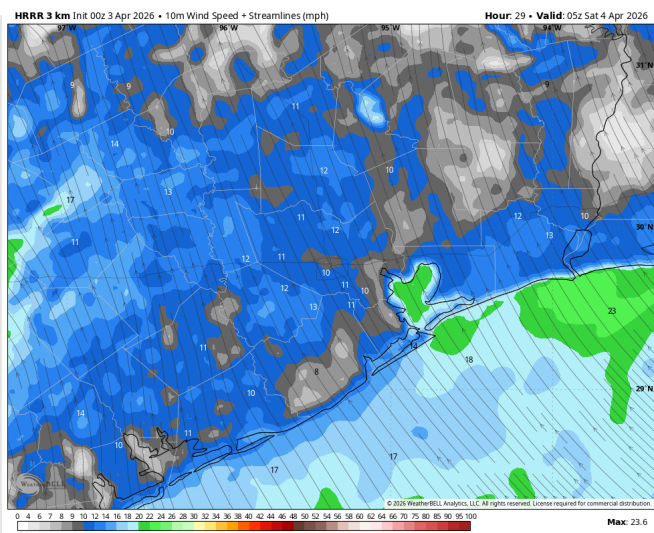
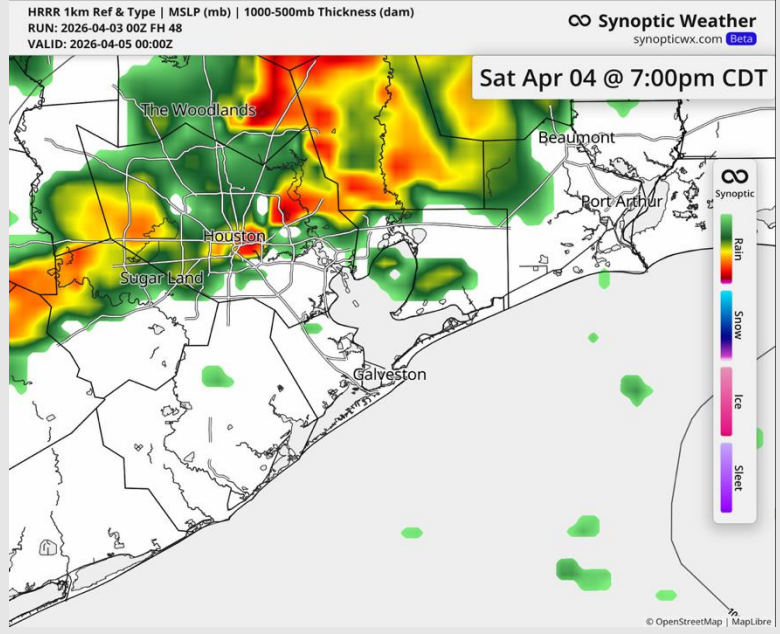
Precip: An isolated shower through 9 AM. After 9 AM, a few thundershowers possible, with chances becoming increasing likely as afternoon progresses. A line of storms with gusts to 35 kts and small hail around 9 PM.

Wind: Winds out of the SE through the day before shifting out of the NNE after 10PM. **N of Morgan's Point:** Winds of 5 – 10 kts through 2 PM, increasing to 8 – 13 kts thereafter. **S of Morgan's Point:** Winds of 14 – 19 kts through 3 AM, calming to 10 - 15 kts thereafter. **Gusts to 25 kts through 3:00 AM, and a few gusts of 18 – 23 kts thereafter.**

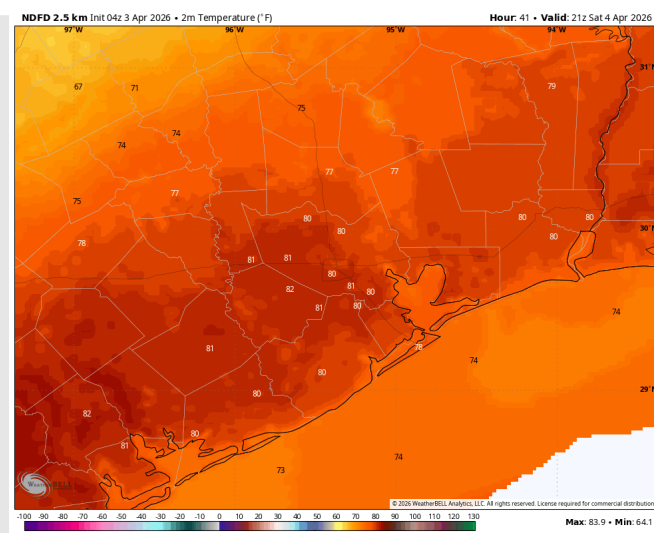
High Temps: **N of Morgan's Point:** Low 80s F. **S of Morgan's Point:** Upper 70s F.

Visibility: No fog concerns, however, visibilities may be briefly reduced under heavy downpours.

Precip Image: 7 PM CT



Wind Speed:
12 AM CT



High Temps
SAT

Houston Pilots: SUN. 04/05/2026



Forecast Discussion

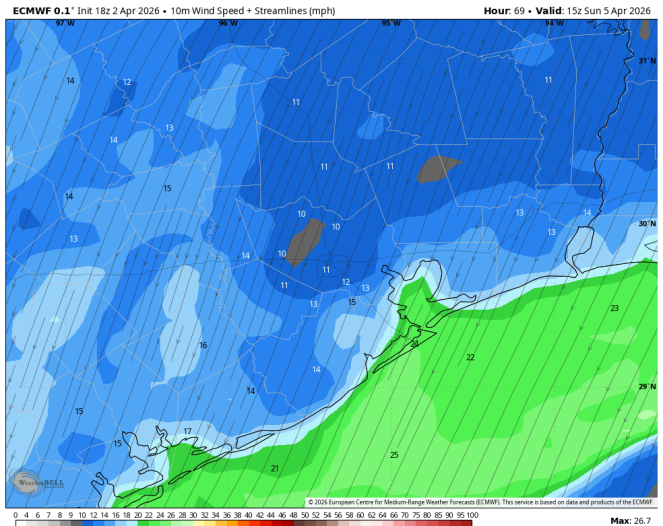
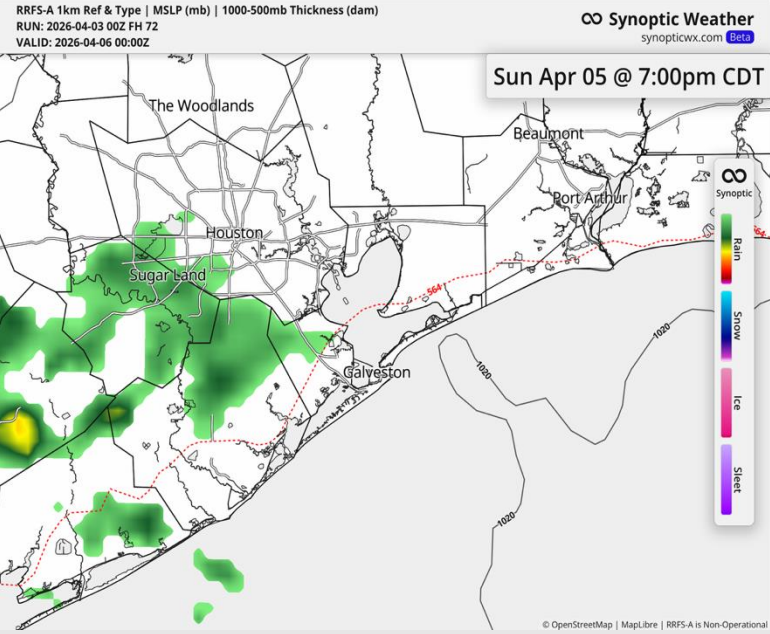
Precip: Scattered, more persistent rain showers to primarily exit through 8 AM. A few pockets of light rain can continue through the day. Confidence in showers after 8 AM remains low.

Wind: Winds out of the NNE through the day. **N of Morgan's Point:** Winds of 5 – 10 kts. **Gusts of 18 – 23 kts through the day.** **S of Morgan's Point:** Winds of 16 – 21 kts through the day, briefly calming to 13 – 18 kts from 2 PM – 8 PM. **Gusts of 25 – 30 kts possible from 4 AM – 1 PM.**

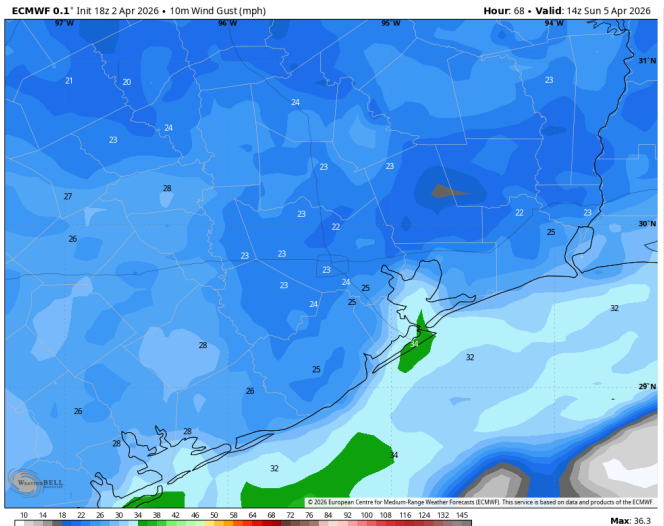
High Temps: **N of Morgan's Point:** Low 70s F. **S of Morgan's Point:** Low 70s F.

Visibility: No visibility concerns for SUN.

Precip Image: 7 PM CT

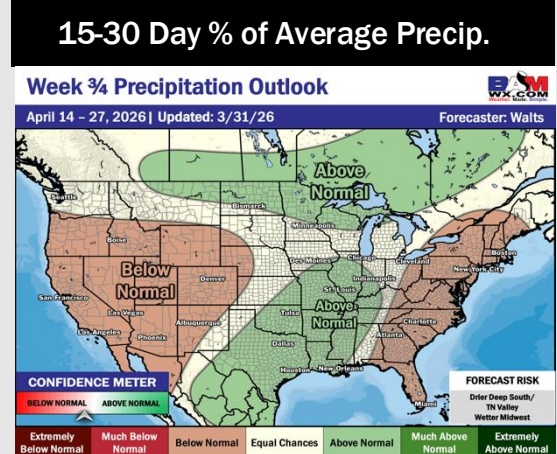
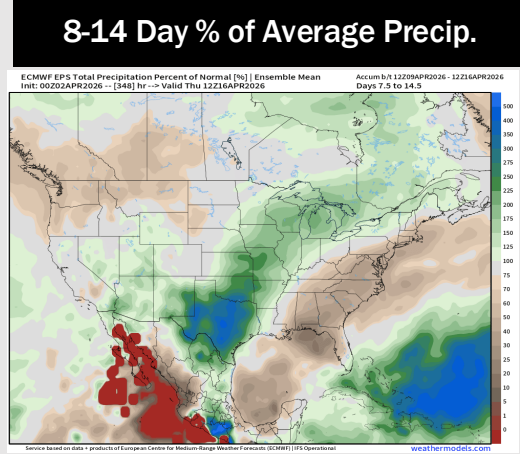
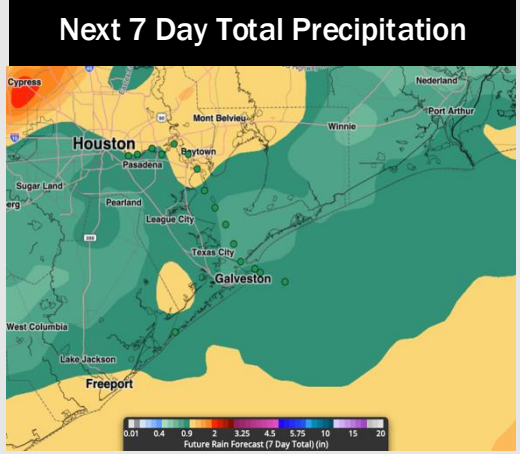
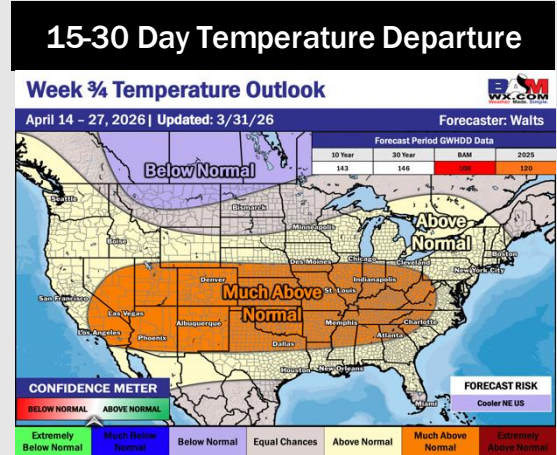
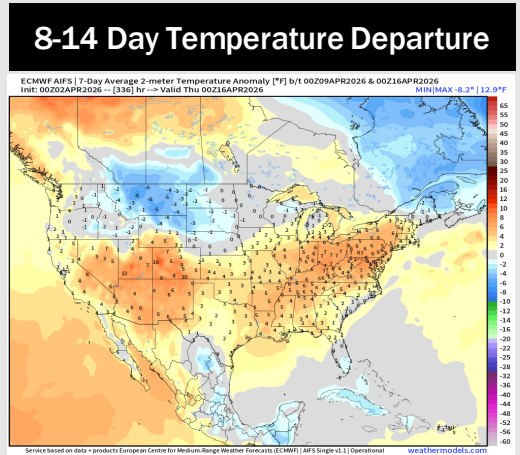
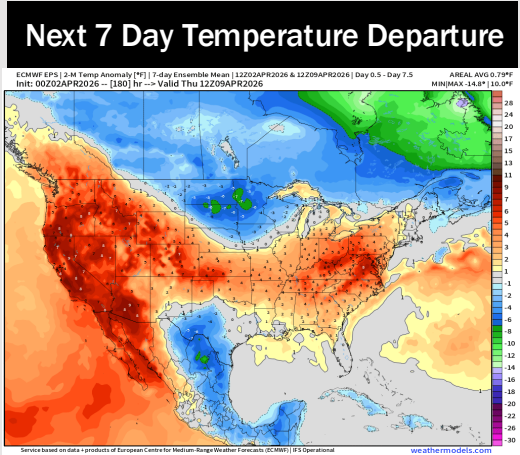


Wind Speed:
10 AM CT



PEAK GUSTS
9 AM SUN

Houston Pilots: 04/03/2026



- Near-normal temps are favored over the next 7 days, with daily rain/storm chances through early next week.
- Above normal temperatures and near normal rain chances in the Week 2 period.
- Above normal temperatures and above normal rainfall expected for the first half of April.