

# Houston Pilots Forecast Package

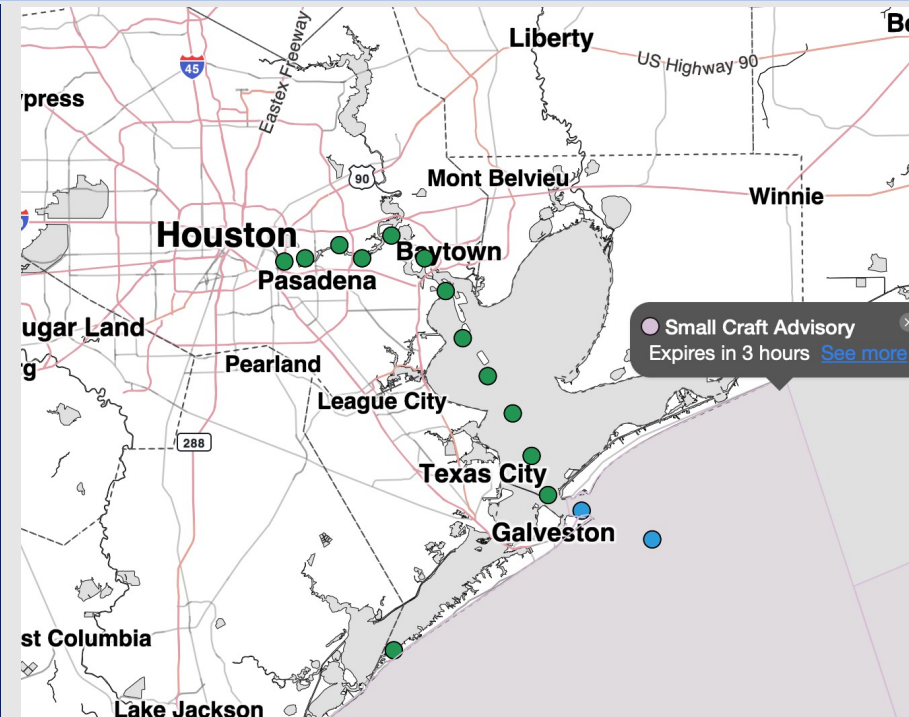


Updated: 9:45 PM CT  
Sunday, April 19, 2026

Forecaster: Tyler Riggles

## Weather Headlines

- Wind gusts up to 25 kts possible over the next 72 hours.
- Near-daily rain chances expected over the next 7 days.
- No fog concerns over the next 72 hours.



Current Radar: 9:36 PM CT

As always, please do not hesitate to reach out to us with any forecast questions at [\(317\)-560-8122](tel:317-560-8122). Press 1 for forecast questions.



You can also access real-time forecast updates and 24/7 meteorological chat assistance on your [Clarity](#) app.

# Houston Pilots Tropical Update



## Seasonal Hurricane Outlook

### 2026 Hurricane Season Outlook



Updated: 4/9/26

Forecaster: Waits



2026 Hurricane Season Forecast Stats			
Named Storms	Hurricanes	Major Hurricanes	ACE
9 - 13	3 - 6	1 - 3	BELOW NORMAL

Much Below Normal
Below Normal
Near Normal
Above Normal
Much Above Normal

Graphic to the left represents our favored seasonal outlook for the 2026 Hurricane Season. Conditions expected to be less favorable for tropical development within the Gulf this season.

No notable tropical development is expected over the next 7 days.

# Houston Pilots Visibility Chart (miles)



## Forecast Confidence



Visibility	Sun 11 pm	Mon 12 am	Mon 1 am	Mon 2 am	Mon 3 am	Mon 4 am	Mon 5 am	Mon 6 am	Mon 7 am	Mon 8 am	Mon 9 am	Mon 10 am	Mon 11 am	Mon 12 pm	Mon 1 pm	Mon 2 pm	Mon 3 pm	Mon 4 pm	Mon 5 pm	Mon 6 pm	Mon 7 pm	Mon 8 pm	Mon 9 pm	Mon 10 pm	
Houston Pilots N - 610 Bridge	10	10	10	10	10	10	10	10	10	10	10	10	10	10	10	10	10	10	10	10	10	10	10	10	
Houston Pilots M - Kinder 1	10	10	10	10	10	10	10	10	10	10	10	10	10	10	10	10	10	10	10	10	10	10	10	10	
Houston Pilots L - Greens Bayou	10	10	10	10	10	10	10	10	10	10	10	10	10	10	10	10	10	10	10	10	10	10	10	10	
Houston Pilots K - Shell Crude	10	10	10	10	10	10	10	10	10	10	10	10	10	10	10	10	10	10	10	10	10	10	10	10	
Houston Pilots J - Lynchburg Ferries	10	10	10	10	10	10	10	10	10	10	10	10	10	10	10	10	10	10	10	10	10	10	10	10	
Houston Pilots I - Exxon 3	10	10	10	10	10	10	10	10	10	10	10	10	10	10	10	10	10	10	10	10	10	10	10	10	
Houston Pilots H - Morgans Point	10	10	10	10	10	10	10	10	10	10	10	10	10	10	10	10	10	10	10	10	10	10	10	10	
Houston Pilots G - 75/76	10	10	10	10	10	10	10	10	10	10	10	10	10	10	10	10	10	10	10	10	10	10	10	10	
Houston Pilots F - 63/64	10	10	10	10	10	10	10	10	10	10	10	10	10	10	10	10	10	10	10	10	10	10	10	10	
Houston Pilots E - 51/52	10	10	10	10	10	10	10	10	10	10	10	10	10	10	10	10	10	10	10	10	10	10	10	10	
Houston Pilots D - 37/38	10	10	10	10	10	10	10	10	10	10	10	10	10	10	10	10	10	10	10	10	10	10	10	10	
Houston Pilots C - 25/26	10	10	10	10	10	10	10	10	10	10	10	10	10	10	10	10	10	10	10	10	10	10	10	10	
Houston Pilots B - 11/12	10	10	10	10	10	10	10	10	10	10	10	10	10	10	10	10	10	10	10	10	10	10	10	10	
Houston Pilots A - 1 & 2 Bravo	10	10	10	10	10	10	10	10	10	10	10	10	10	10	10	10	10	10	10	10	9	7.9	7.9	10	10

**NOTE: This is automated data that may/may not agree with the official B.A.M. thinking that's found on the daily slides or special visibility report slides. This data should be used as a guide only**

# Houston Pilots Wind Chart



**Forecast Confidence**

Above Normal Below Normal

**Sustained Wind 10 Knots**

**Gusts 15 Knots**

**Wind from the SE**

**Example**

10  
15  
↙

Wind	Sun 11 pm	Mon 12 am	Mon 1 am	Mon 2 am	Mon 3 am	Mon 4 am	Mon 5 am	Mon 6 am	Mon 7 am	Mon 8 am	Mon 9 am	Mon 10 am	Mon 11 am	Mon 12 pm	Mon 1 pm	Mon 2 pm	Mon 3 pm	Mon 4 pm	Mon 5 pm	Mon 6 pm	Mon 7 pm	Mon 8 pm	Mon 9 pm	Mon 10 pm
Houston Pilots N - 610 Bridge	6 13 ←	6 12 ←	6 12 ←	6 13 ←	6 13 ←	6 13 ←	6 14 ←	7 15 ←	8 16 ←	8 17 ←	8 17 ←	8 17 ←	9 17 ←	10 20 ←	10 20 ←	9 18 ←	9 18 ←	9 18 ←	9 18 ←	8 17 ←	8 16 ←	8 15 ←	7 14 ←	6 13 ←
Houston Pilots M - Kinder 1	6 13 ←	6 13 ←	6 12 ←	6 13 ←	6 13 ←	6 14 ←	6 14 ←	7 15 ←	8 16 ←	8 17 ←	8 17 ←	8 17 ←	9 17 ←	10 20 ←	10 20 ←	9 18 ←	9 18 ←	9 18 ←	9 18 ←	8 17 ←	8 16 ←	8 15 ←	7 14 ←	6 13 ←
Houston Pilots L - Greens Bayou	6 12 ←	6 12 ←	6 12 ←	6 12 ←	6 13 ←	6 13 ←	7 14 ←	7 15 ←	8 15 ←	8 16 ←	8 17 ←	8 17 ←	9 17 ←	10 18 ←	10 20 ←	9 18 ←	9 18 ←	9 17 ←	9 18 ←	8 17 ←	8 16 ←	8 14 ←	7 14 ←	6 13 ←
Houston Pilots K - Shell Crude	6 13 ←	6 13 ←	6 13 ←	6 13 ←	6 13 ←	6 14 ←	7 15 ←	8 15 ←	8 16 ←	8 17 ←	9 17 ←	9 17 ←	9 18 ←	10 20 ←	10 20 ←	10 18 ←	10 18 ←	9 17 ←	9 18 ←	9 17 ←	8 16 ←	8 15 ←	7 14 ←	6 13 ←
Houston Pilots J - Lynchburg Ferries	6 12 ←	6 12 ←	6 12 ←	6 12 ←	6 12 ←	6 13 ←	6 14 ←	7 15 ←	8 15 ←	8 16 ←	8 17 ←	8 17 ←	9 17 ←	9 18 ←	10 18 ←	9 17 ←	9 18 ←	9 17 ←	9 17 ←	8 17 ←	8 16 ←	7 14 ←	6 13 ←	6 13 ←
Houston Pilots I - Exxon 3	9 15 ←	9 15 ←	9 15 ←	9 14 ←	9 15 ←	10 15 ←	10 15 ←	10 16 ←	12 17 ←	13 18 ←	13 18 ←	13 18 ←	12 18 ←	12 20 ←	12 20 ←	10 20 ←	12 20 ←	12 20 ←	12 20 ←	12 20 ←	10 17 ←	10 16 ←	10 15 ←	9 14 ←
Houston Pilots H - Morgans Point	10 15 ←	10 15 ←	10 15 ←	10 15 ←	10 15 ←	10 16 ←	10 16 ←	12 17 ←	13 18 ←	13 20 ←	13 20 ←	13 20 ←	13 20 ←	13 21 ←	12 20 ←	12 20 ←	12 21 ←	12 20 ←	12 20 ←	12 18 ←	12 17 ←	10 16 ←	10 15 ←	10 14 ←
Houston Pilots G - 75/76	13 20 ←	13 18 ←	13 18 ←	13 18 ←	13 18 ←	13 18 ←	14 20 ←	15 21 ←	15 22 ←	15 23 ←	15 23 ←	15 23 ←	15 23 ←	14 22 ←	14 22 ←	13 22 ←	13 22 ←	13 22 ←	13 22 ←	14 22 ←	13 21 ←	13 20 ←	13 18 ←	13 18 ←
Houston Pilots F - 63/64	14 20 ←	14 20 ←	14 20 ←	13 18 ←	14 20 ←	14 20 ←	14 21 ←	15 22 ←	16 23 ←	16 24 ←	16 24 ←	16 23 ←	15 23 ←	15 23 ←	14 23 ←	14 23 ←	14 23 ←	14 23 ←	14 22 ←	14 22 ←	13 21 ←	13 20 ←	13 18 ←	13 18 ←
Houston Pilots E - 51/52	15 22 ←	15 21 ←	14 21 ←	14 20 ←	14 20 ←	15 21 ←	15 21 ←	15 23 ←	16 24 ←	17 24 ←	17 24 ←	17 24 ←	16 24 ←	16 24 ←	15 24 ←	15 23 ←	15 24 ←	15 24 ←	14 23 ←	14 22 ←	14 22 ←	13 21 ←	13 20 ←	14 20 ←
Houston Pilots D - 37/38	15 22 ←	15 22 ←	15 21 ←	14 20 ←	14 21 ←	14 21 ←	15 21 ←	15 23 ←	16 23 ←	17 24 ←	17 24 ←	17 24 ←	16 24 ←	16 24 ←	16 24 ←	15 24 ←	15 24 ←	15 23 ←	14 22 ←	14 22 ←	14 21 ←	13 20 ←	13 20 ←	14 21 ←
Houston Pilots C - 25/26	15 22 ←	15 22 ←	14 21 ←	14 20 ←	14 20 ←	14 20 ←	14 21 ←	15 22 ←	15 23 ←	16 24 ←	16 24 ←	17 24 ←	17 24 ←	16 24 ←	16 24 ←	15 24 ←	15 24 ←	15 23 ←	15 22 ←	14 21 ←	14 21 ←	13 20 ←	13 20 ←	14 21 ←
Houston Pilots B - 11/12	14 21 ←	14 21 ←	13 20 ←	13 18 ←	13 20 ←	13 20 ←	13 20 ←	14 21 ←	15 22 ←	15 22 ←	15 23 ←	16 23 ←	16 23 ←	16 16 ←	16 16 ←	15 15 ←	15 15 ←	15 15 ←	15 14 ←	14 14 ←	13 14 ←	13 13 ←	13 13 ←	13 18 ←
Houston Pilots A - 1 & 2 Bravo	16 24 ←	16 23 ←	15 23 ←	15 22 ←	15 22 ←	15 22 ←	15 22 ←	16 23 ←	17 24 ←	17 24 ←	17 24 ←	17 25 ←	17 26 ←	17 25 ←	17 25 ←	16 24 ←	15 23 ←	15 23 ←	15 23 ←	15 22 ←	15 22 ←	15 22 ←	15 22 ←	15 22 ←

**NOTE: This is automated data that may/may not agree with the official BAM thinking that's found on the daily slides. This data should be used as a guide only.**

# Houston Pilots: MON. 04/20/2026



## Forecast Discussion

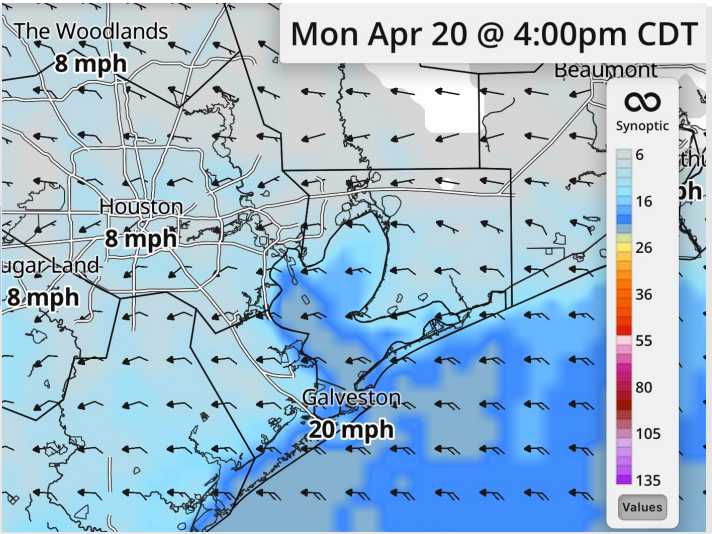
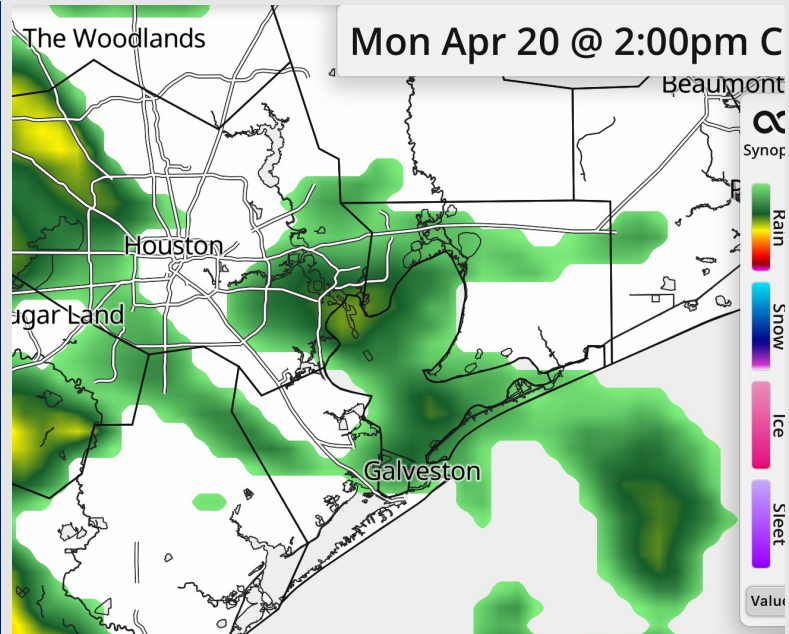
**Precip:** A few pockets of drizzle possible after 1PM. Dry air will prevent most from reaching the ground.

**Wind:** Winds out of the ESE throughout the day. **N of Morgan's Point:** Winds of 5 - 10 kts. **S of Morgan's Point:** Winds of 15 - 20 kts. **Gusts up to 25 kts possible throughout the day for all Stations, especially S of Morgan's Point.**

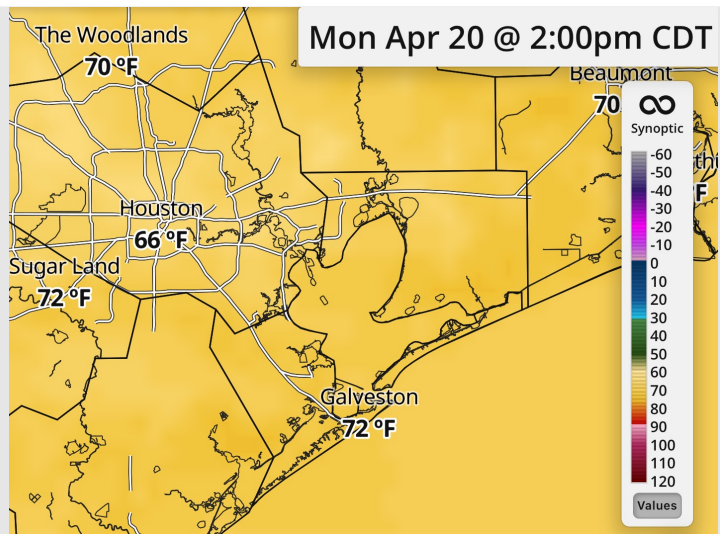
**High Temps:** **N of Morgan's Point:** High 60s F / **Low 70s F.** **S of Morgan's Point:** Low 70s F.

**Visibility:** No visibility concerns for today.

## Precip Image: 2PM CT



**Wind Speed:**  
4 PM CT



**High Temps**  
Today

# Houston Pilots: TUE. 04/21/2026



## Forecast Discussion

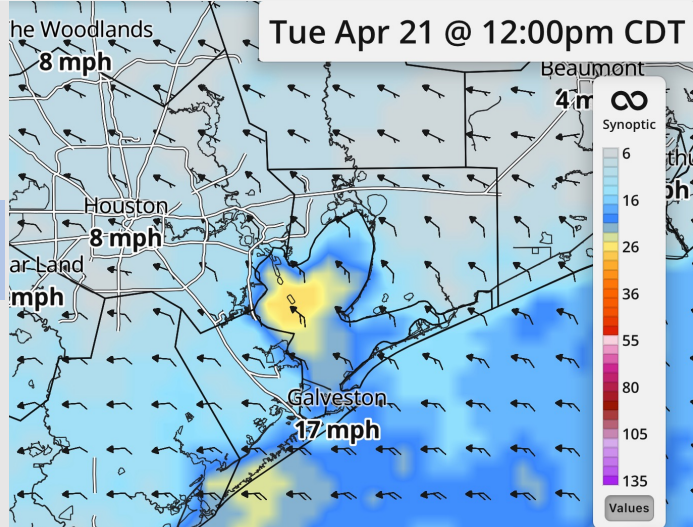
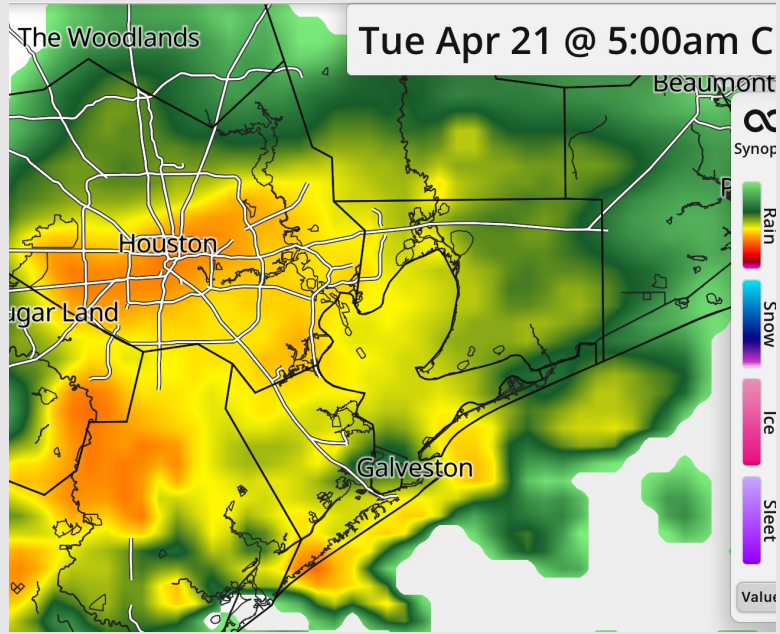
**Precip:** Scattered showers and storms possible through 4PM for all Stations. No severe weather expected, but lightning will be possible with storms. Scattered pockets of drizzle possible after 4PM.

**Wind:** Winds out of the SE throughout the day. **N of Morgan's Point:** Winds of 5 – 10 kts. **S of Morgan's Point:** Winds of 15 – 20 kts. **Gusts of 20 – 25 kts throughout the day for Stations S of Morgan's Point.**

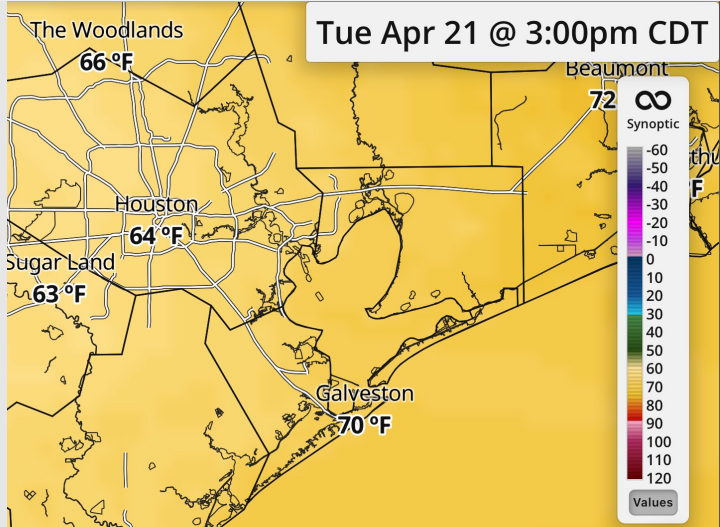
**High Temps:** **N of Morgan's Point:** High 60s F / Low 70s F. **S of Morgan's Point:** Low 70s F.

**Visibility:** Visibility may be reduced by heavy downpours.

## Precip Image: 5 AM CT



**Wind Speed:  
12 PM CT**



**High Temps  
Tuesday**

# Houston Pilots: WED. 04/22/2026



## Forecast Discussion

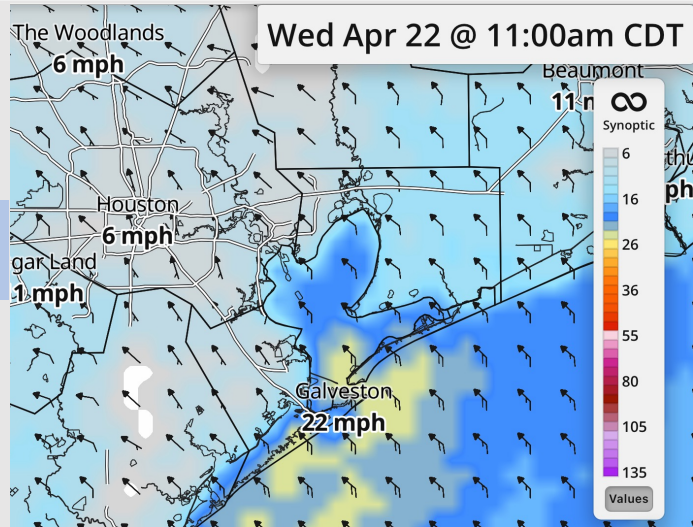
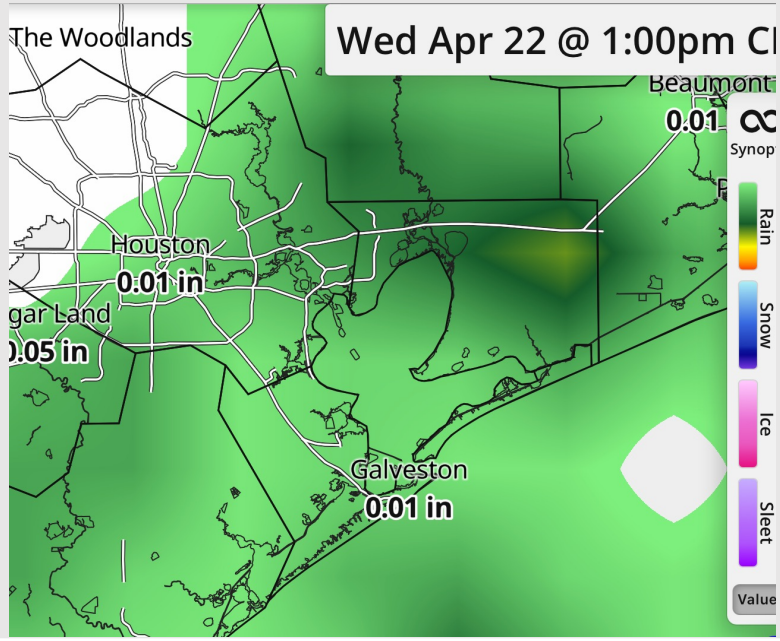
**Precip:** Scattered showers and storms possible through 7 PM. **A few stronger storms possible after 11 AM, with small hail and gusts up to 35 kts.**

**Wind:** Winds out of the SE. **N of Morgan's Point:** Winds of 3 – 8 kts kts through the day. **S of Morgan's Point:** Winds of 15 – 20 kts through the day. **Non-thunderstorm gusts of 20 – 25 kts for Stations S of Morgan's Point after 3 PM.**

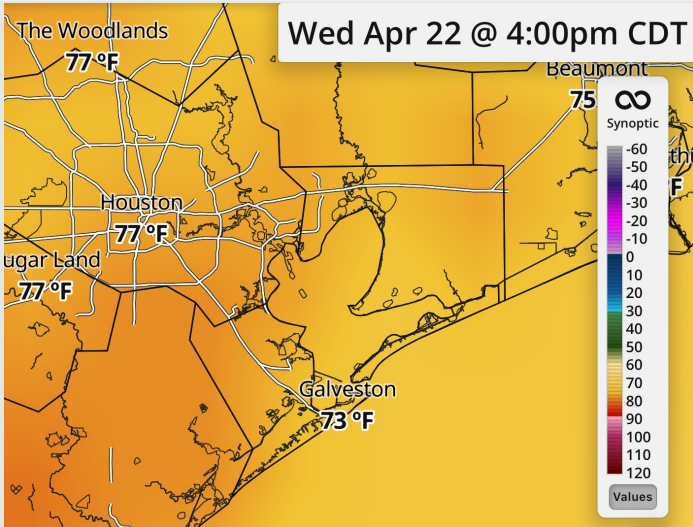
**High Temps:** **N of Morgan's Point:** High 70s F. **S of Morgan's Point:** Mid to High 70s F

**Visibility:** No fog concerns for Wednesday, however visibilities can be reduced beneath storms.

## Precip Image: 1 PM CT



Wind Speed:  
11 AM CT

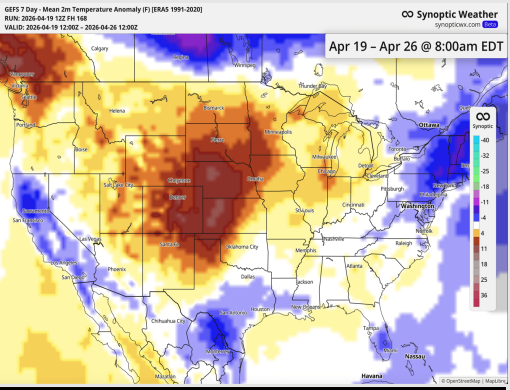


High Temps  
Wednesday

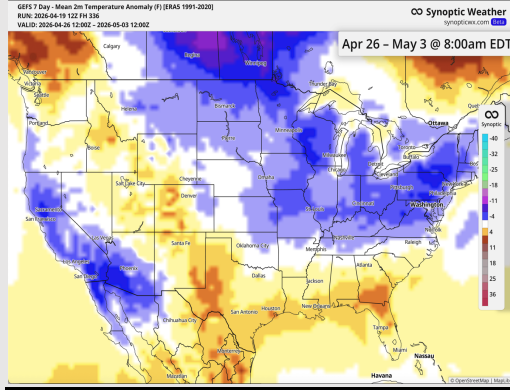
# Houston Pilots: 04/20/2026



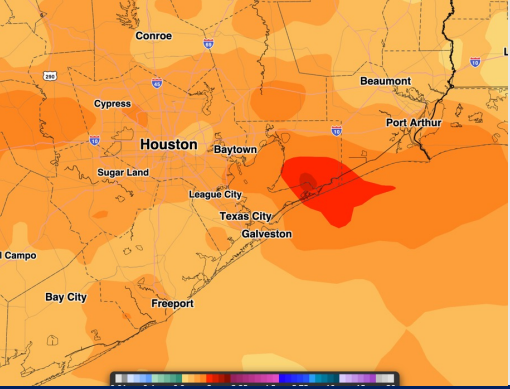
## Next 7 Day Temperature Departure



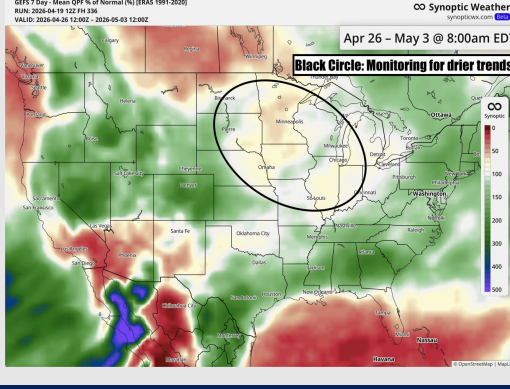
## 8-14 Day Temperature Departure



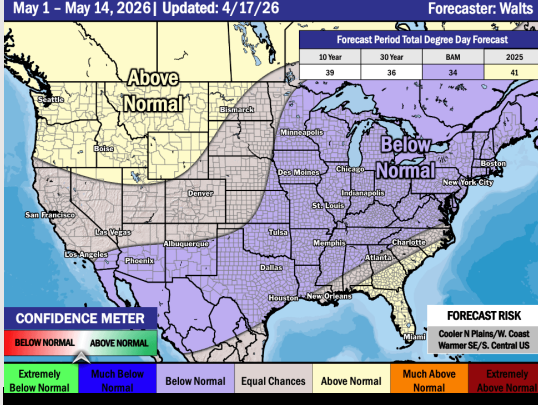
## Next 7 Day Total Precipitation



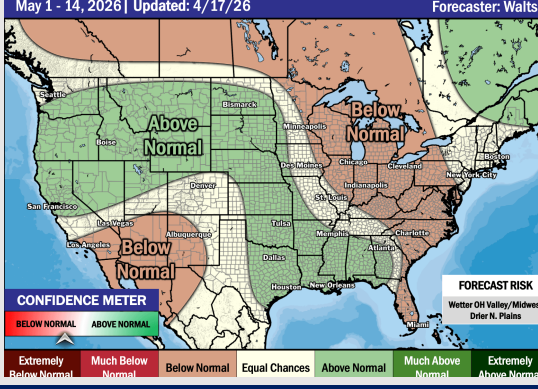
## 8-14 Day % of Average Precip.



## 15-30 Day Temperature Departure



## 15-30 Day % of Average Precip.



- Near normal temps are favored over the next 7 days, with scattered storm chances through the week.
- Above normal temperatures and above normal rain chances in the Week 2 period.
- Below normal temperatures and below normal rainfall expected through the beginning of May.