

Houston Pilots Forecast Package

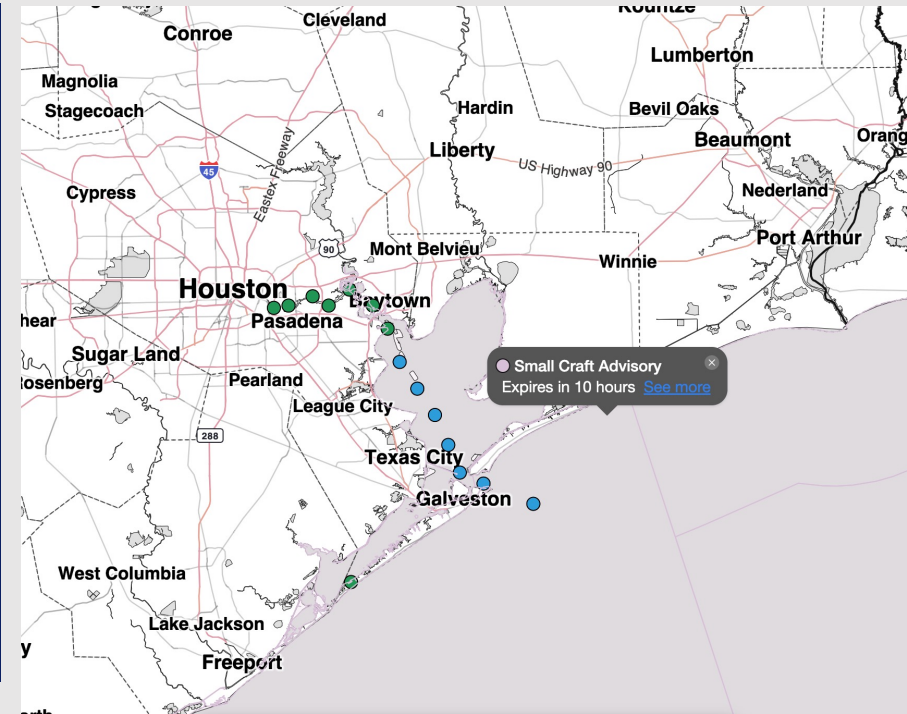


Updated: 3:25 PM CT
Sunday, April 19, 2026

Forecaster: Sam Lang

Weather Headlines

- Wind gusts up to 25 kts possible over the next 72 hours.
- Near-daily rain chances expected over the next 7 days.
- No fog concerns over the next 72 hours.



Current Radar: 3:25 PM CT

As always, please do not hesitate to reach out to us with any forecast questions at [\(317\)-560-8122](tel:317-560-8122). Press 1 for forecast questions.



You can also access real-time forecast updates and 24/7 meteorological chat assistance on your [Clarity](#) app.

Houston Pilots Tropical Update



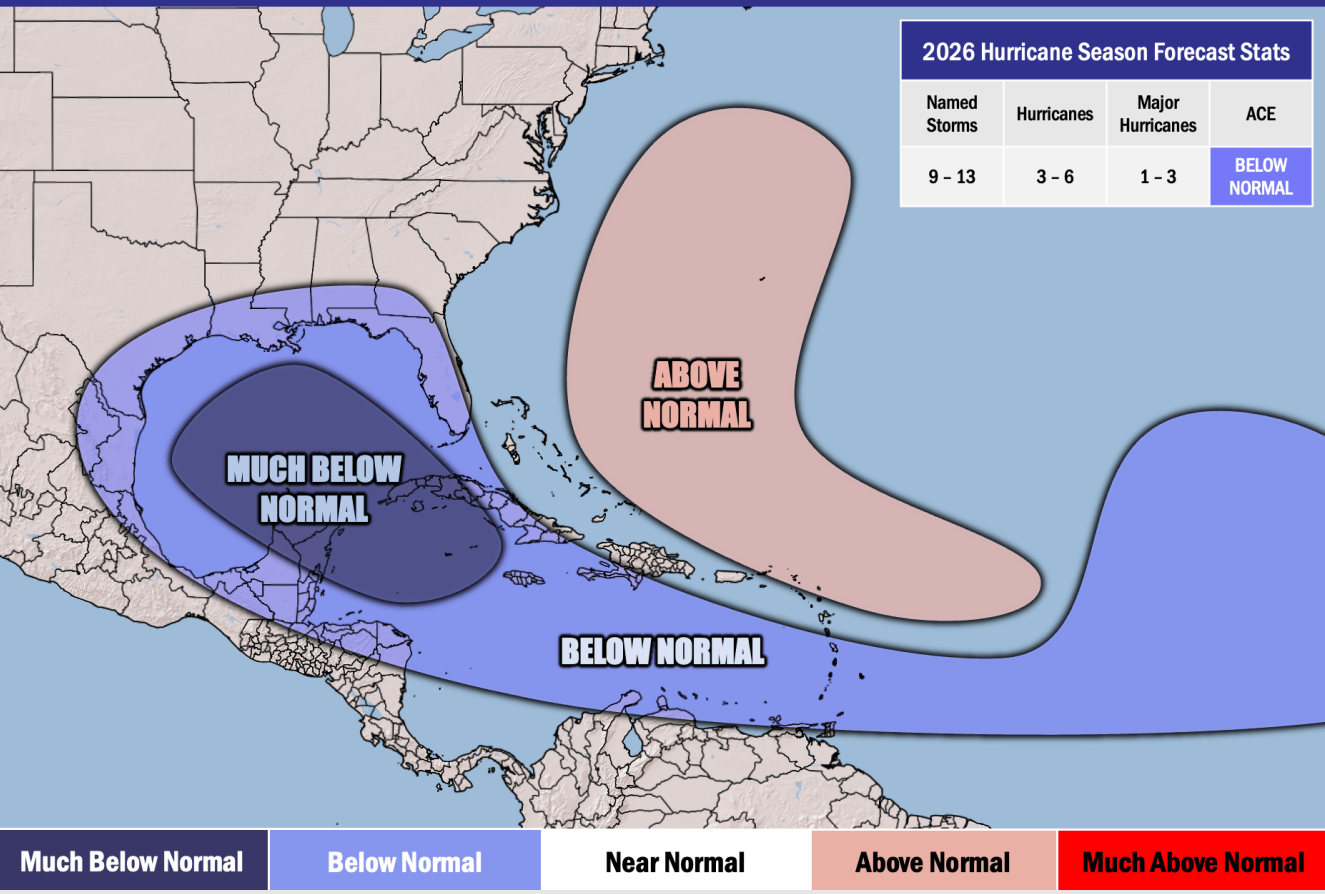
Seasonal Hurricane Outlook

2026 Hurricane Season Outlook



Updated: 4/9/26

Forecaster: Waits



Graphic to the left represents our favored seasonal outlook for the 2026 Hurricane Season. Conditions expected to be less favorable for tropical development within the Gulf this season.

No notable tropical development is expected over the next 7 days.

Houston Pilots Visibility Chart (miles)



Forecast Confidence



Visibility	Sun 5 pm	Sun 6 pm	Sun 7 pm	Sun 8 pm	Sun 9 pm	Sun 10 pm	Sun 11 pm	Mon 12 am	Mon 1 am	Mon 2 am	Mon 3 am	Mon 4 am	Mon 5 am	Mon 6 am	Mon 7 am	Mon 8 am	Mon 9 am	Mon 10 am	Mon 11 am	Mon 12 pm	Mon 1 pm	Mon 2 pm	Mon 3 pm	Mon 4 pm
Houston Pilots N - 610 Bridge	10	10	10	10	10	10	10	10	10	10	10	10	10	10	10	10	10	10	10	10	10	10	10	9
Houston Pilots M - Kinder 1	10	10	10	10	10	10	10	10	10	10	10	10	10	10	10	10	10	10	10	10	10	10	10	9
Houston Pilots L - Greens Bayou	10	10	10	10	10	10	10	10	10	10	10	10	10	10	10	10	10	10	10	10	10	10	10	9
Houston Pilots K - Shell Crude	10	10	10	10	10	10	10	10	10	10	10	10	10	10	10	10	10	10	10	10	10	10	10	9
Houston Pilots J - Lynchburg Ferries	10	10	10	10	10	10	10	10	10	10	10	10	10	10	10	10	10	10	10	10	10	10	10	9
Houston Pilots I - Exxon 3	10	10	10	10	10	10	10	10	10	10	10	10	10	10	10	10	10	10	10	10	10	10	10	9
Houston Pilots H - Morgans Point	10	10	10	10	10	10	10	10	10	10	10	10	10	10	10	10	10	10	10	10	10	10	10	9
Houston Pilots G - 75/76	10	10	10	10	10	10	10	10	10	10	10	10	10	10	10	10	10	10	10	10	10	10	10	10
Houston Pilots F - 63/64	10	10	10	10	10	10	10	10	10	10	10	10	10	10	10	10	10	10	10	10	10	10	10	10
Houston Pilots E - 51/52	10	10	10	10	10	10	10	10	10	10	10	10	10	10	10	10	10	10	10	10	10	10	10	10
Houston Pilots D - 37/38	10	10	10	10	10	10	10	10	10	10	10	10	10	10	10	10	10	10	10	10	10	10	10	10
Houston Pilots C - 25/26	10	10	10	10	10	10	10	10	10	10	10	10	10	10	10	10	10	10	10	10	10	10	10	10
Houston Pilots B - 11/12	10	10	10	10	10	10	10	10	10	10	10	10	10	10	10	10	10	10	10	10	10	10	10	10
Houston Pilots A - 1 & 2 Bravo	10	10	10	10	10	10	10	10	10	10	10	10	10	10	10	10	10	10	10	10	10	9	10	10

NOTE: This is automated data that may/may not agree with the official B.A.M. thinking that's found on the daily slides or special visibility report slides. This data should be used as a guide only

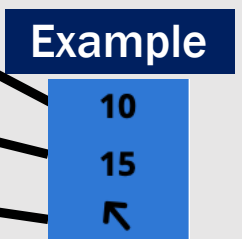
Houston Pilots Wind Chart



Forecast Confidence



Sustained Wind 10 Knots
Gusts 15 Knots
Wind from the SE



Wind	Sun 5 pm	Sun 6 pm	Sun 7 pm	Sun 8 pm	Sun 9 pm	Sun 10 pm	Sun 11 pm	Mon 12 am	Mon 1 am	Mon 2 am	Mon 3 am	Mon 4 am	Mon 5 am	Mon 6 am	Mon 7 am	Mon 8 am	Mon 9 am	Mon 10 am	Mon 11 am	Mon 12 pm	Mon 1 pm	Mon 2 pm	Mon 3 pm	Mon 4 pm
Houston Pilots N - 610 Bridge	9 ←	9 ←	8 ←	7 ←	7 ←	6 ←	6 ←	6 ←	6 ←	6 ←	6 ←	6 ←	6 ←	7 ←	8 ←	8 ←	8 ←	8 ←	9 ←	10 ←	10 ←	9 ←	9 ←	9 ←
Houston Pilots M - Kinder 1	10 ←	9 ←	8 ←	7 ←	7 ←	6 ←	6 ←	6 ←	6 ←	6 ←	6 ←	6 ←	7 ←	7 ←	8 ←	8 ←	8 ←	8 ←	9 ←	10 ←	10 ←	9 ←	9 ←	9 ←
Houston Pilots L - Greens Bayou	10 ←	9 ←	8 ←	7 ←	7 ←	6 ←	6 ←	6 ←	6 ←	6 ←	6 ←	6 ←	7 ←	7 ←	8 ←	8 ←	8 ←	8 ←	9 ←	10 ←	10 ←	10 ←	9 ←	9 ←
Houston Pilots K - Shell Crude	10 ←	9 ←	8 ←	8 ←	7 ←	6 ←	6 ←	6 ←	6 ←	6 ←	6 ←	6 ←	7 ←	8 ←	8 ←	8 ←	8 ←	9 ←	9 ←	10 ←	10 ←	10 ←	10 ←	9 ←
Houston Pilots J - Lynchburg Ferries	10 ←	9 ←	8 ←	7 ←	6 ←	6 ←	6 ←	6 ←	6 ←	6 ←	6 ←	6 ←	6 ←	7 ←	8 ←	8 ←	8 ←	8 ←	9 ←	10 ←	10 ←	10 ←	10 ←	9 ←
Houston Pilots I - Exxon 3	13 ←	13 ←	12 ←	10 ←	10 ←	10 ←	10 ←	9 ←	9 ←	9 ←	9 ←	10 ←	10 ←	10 ←	12 ←	13 ←	13 ←	12 ←	12 ←	12 ←	12 ←	12 ←	12 ←	12 ←
Houston Pilots H - Morgans Point	14 ←	13 ←	13 ←	12 ←	10 ←	10 ←	10 ←	10 ←	10 ←	10 ←	10 ←	10 ←	10 ←	12 ←	13 ←	13 ←	13 ←	13 ←	13 ←	13 ←	13 ←	12 ←	13 ←	12 ←
Houston Pilots G - 75/76	15 ←	15 ←	14 ←	13 ←	13 ←	14 ←	14 ←	14 ←	13 ←	13 ←	13 ←	13 ←	14 ←	15 ←	15 ←	15 ←	15 ←	15 ←	15 ←	14 ←	14 ←	14 ←	14 ←	14 ←
Houston Pilots F - 63/64	16 ←	15 ←	15 ←	14 ←	14 ←	14 ←	15 ←	15 ←	14 ←	13 ←	14 ←	14 ←	15 ←	15 ←	16 ←	16 ←	16 ←	16 ←	15 ←	15 ←	15 ←	14 ←	14 ←	14 ←
Houston Pilots E - 51/52	16 ←	16 ←	15 ←	15 ←	15 ←	15 ←	15 ←	15 ←	15 ←	14 ←	15 ←	15 ←	15 ←	16 ←	16 ←	17 ←	17 ←	17 ←	16 ←	16 ←	15 ←	15 ←	15 ←	15 ←
Houston Pilots D - 37/38	16 ←	16 ←	15 ←	15 ←	15 ←	15 ←	15 ←	15 ←	15 ←	14 ←	15 ←	15 ←	15 ←	16 ←	16 ←	17 ←	17 ←	17 ←	16 ←	16 ←	16 ←	15 ←	15 ←	15 ←
Houston Pilots C - 25/26	17 ←	16 ←	16 ←	15 ←	15 ←	16 ←	15 ←	15 ←	15 ←	14 ←	15 ←	15 ←	15 ←	15 ←	16 ←	16 ←	17 ←	17 ←	17 ←	17 ←	16 ←	16 ←	15 ←	15 ←
Houston Pilots B - 11/12	17 ←	17 ←	16 ←	15 ←	15 ←	15 ←	15 ←	15 ←	14 ←	13 ←	13 ←	14 ←	14 ←	15 ←	15 ←	15 ←	15 ←	16 ←	16 ←	17 ←	17 ←	16 ←	15 ←	16 ←
Houston Pilots A - 1 & 2 Bravo	18 ←	18 ←	17 ←	17 ←	17 ←	17 ←	17 ←	17 ←	16 ←	15 ←	16 ←	16 ←	16 ←	17 ←	17 ←	17 ←	17 ←	17 ←	17 ←	17 ←	17 ←	16 ←	15 ←	16 ←

NOTE: This is automated data that may/may not agree with the official BAM thinking that's found on the daily slides. This data should be used as a guide only.

Houston Pilots: SUN. 04/19/2026

Forecast Discussion

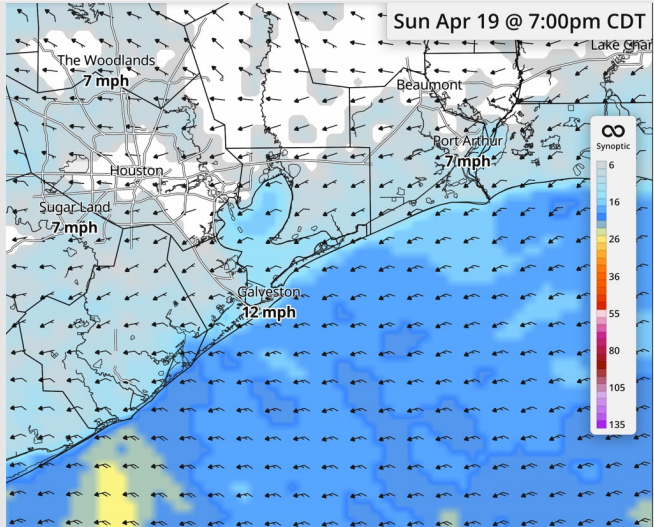
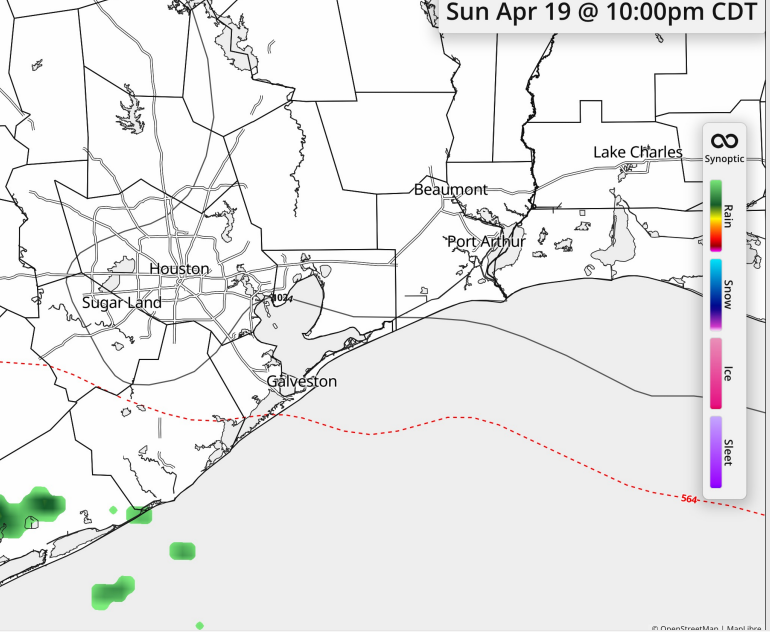
Precip: Dry conditions favored.

Wind: Winds will be mostly from the NE. **N of Morgan's Point:** Winds of 5 – 10 kts through the day. **S of Morgan's Point:** Winds of 20- 25 kts are possible until 5 PM when winds weaken to 15 – 20 kts for the rest of the PM. **Gusts up to 25 kts possible through 5 PM and decrease to 15 – 20 kts after 4 PM for all Stations.**

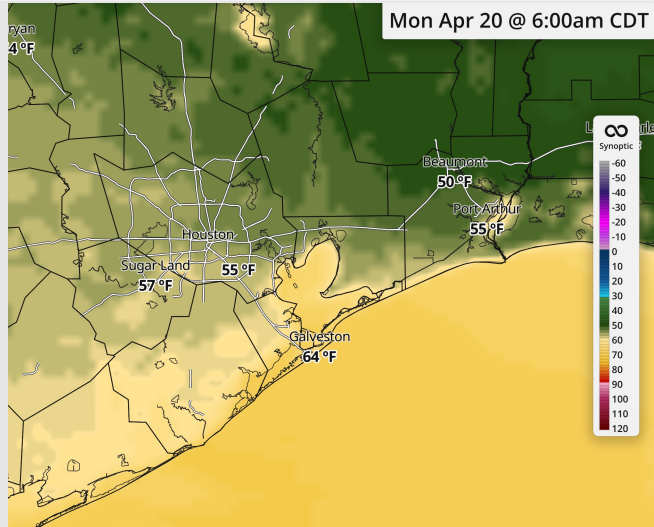
Low Temps: **N of Morgan's Point:** Mid 50s F. **S of Morgan's Point:** Low 60s F

Visibility: No visibility concerns for the remainder of the day.

Precip Image: 10 PM CT



**Wind Speed:
7 PM CT**



**Low Temps
MON AM**

Houston Pilots: MON. 04/20/2026



Forecast Discussion

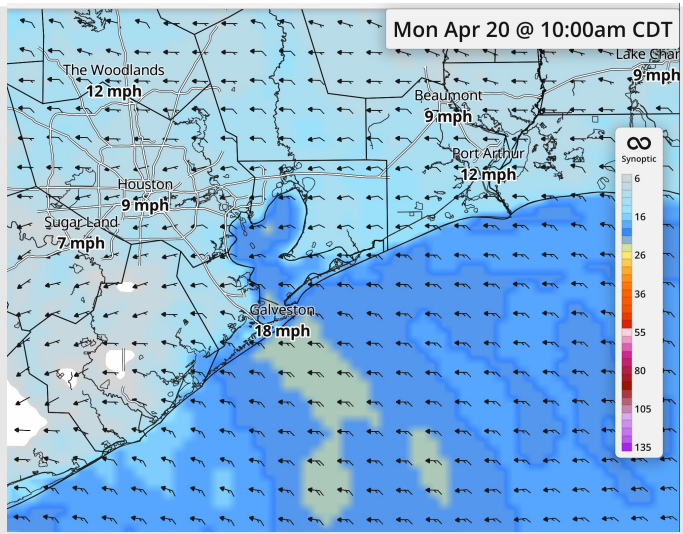
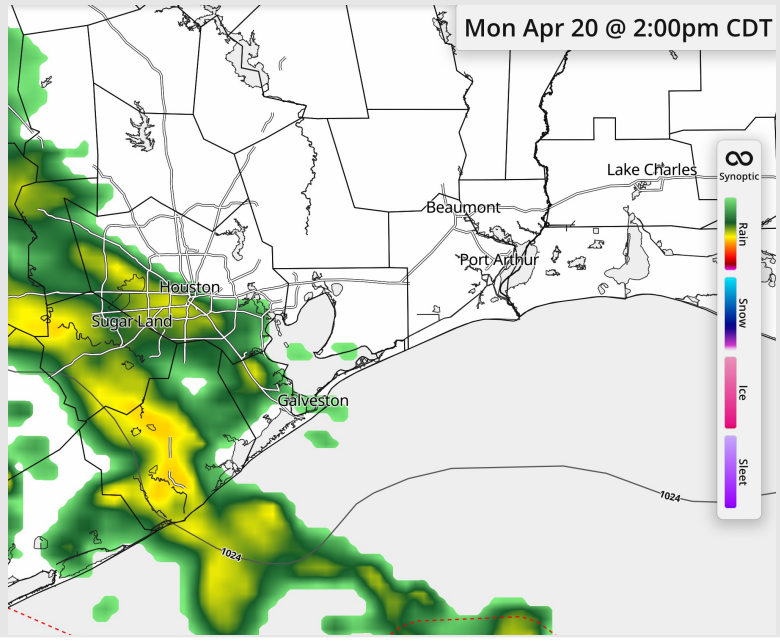
Precip: A few pockets of drizzle possible after 1PM. Dry air will prevent most from reaching the ground.

Wind: Winds out of the ESE throughout the day. **N of Morgan's Point:** Winds of 5 - 10 kts. **S of Morgan's Point:** Winds of 15 - 20 kts. **Gusts up to 25 kts possible throughout the day for all Stations, especially S of Morgan's Point.**

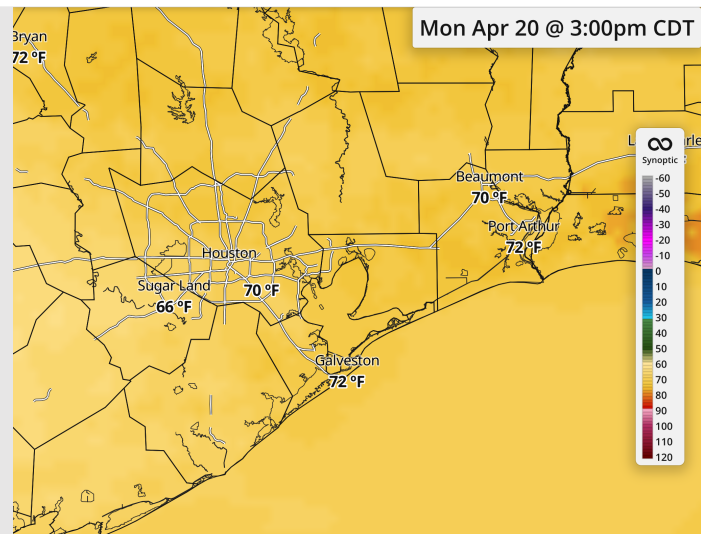
High Temps: **N of Morgan's Point:** Low 70s F. **S of Morgan's Point:** Low 70s F.

Visibility: No visibility concerns for Monday.

Precip Image: 2PM CT



**Wind Speed:
10 AM CT**



**High Temps
Monday**

Houston Pilots: TUE. 04/21/2026



Forecast Discussion

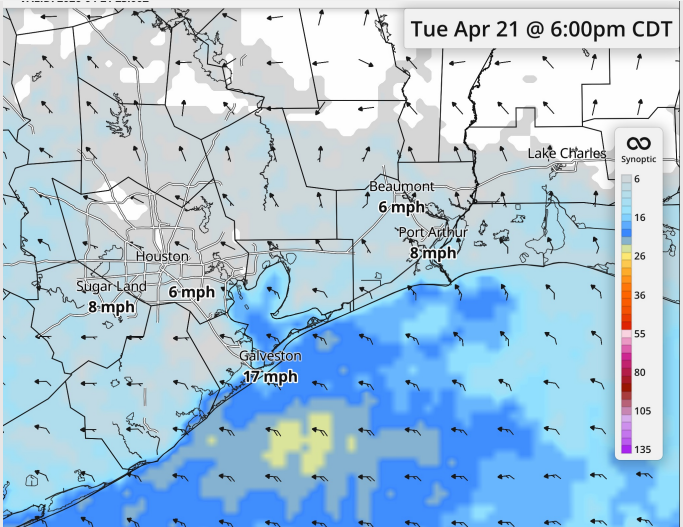
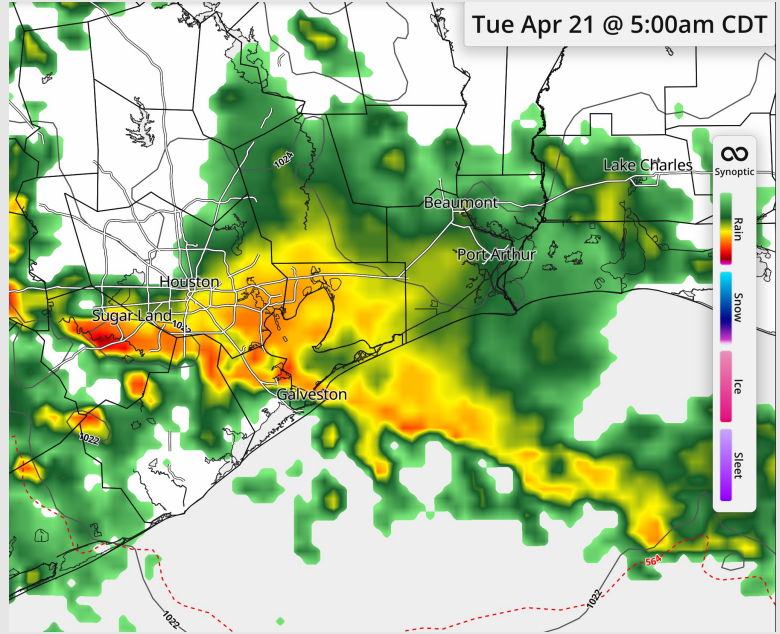
Precip: Scattered showers and storms possible through 4PM for all Stations. No severe weather expected, but lightning will be possible with storms. Scattered pockets of drizzle possible after 4PM.

Wind: Winds out of the SE throughout the day. **N of Morgan's Point:** Winds of 5 – 10 kts. **S of Morgan's Point:** Winds of 15 – 20 kts. **Gusts of 20 – 25 kts throughout the day for Stations S of Morgan's Point.**

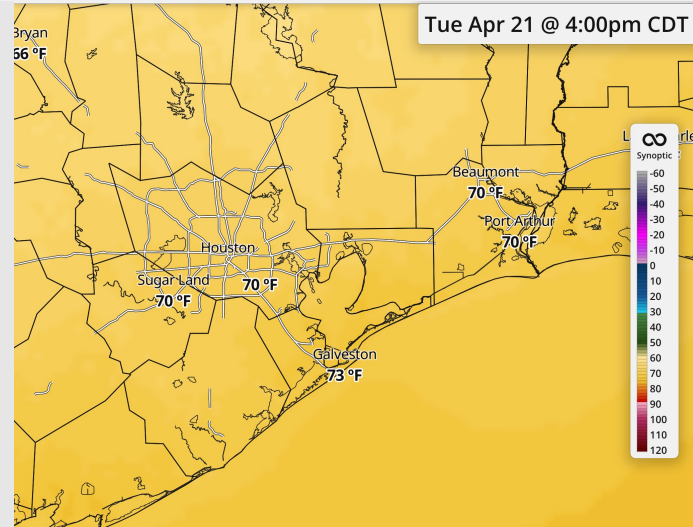
High Temps: **N of Morgan's Point:** Low 70s F. **S of Morgan's Point:** Low 70s F.

Visibility: Visibility may be reduced by heavy downpours.

Precip Image: 5 AM CT



**Wind Speed:
6 PM CT**

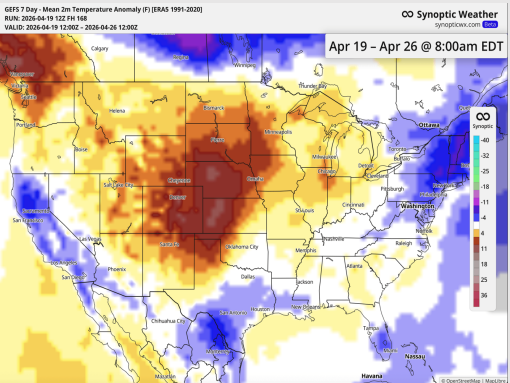


**High Temps
Tuesday**

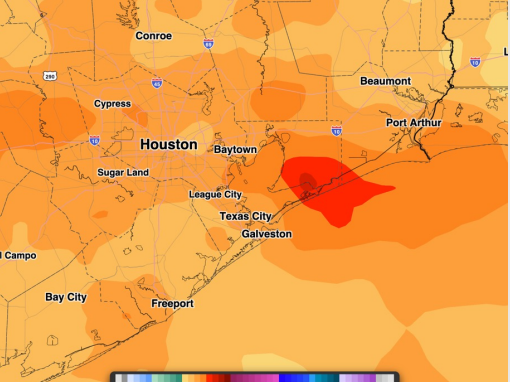
Houston Pilots: 04/19/2026



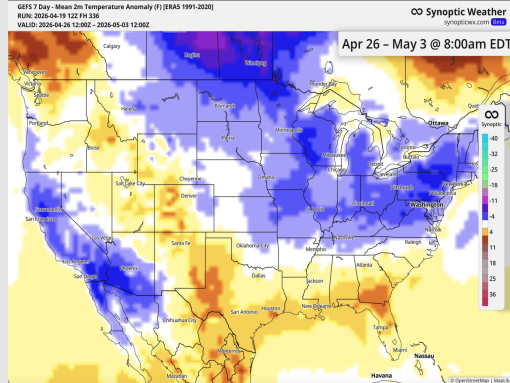
Next 7 Day Temperature Departure



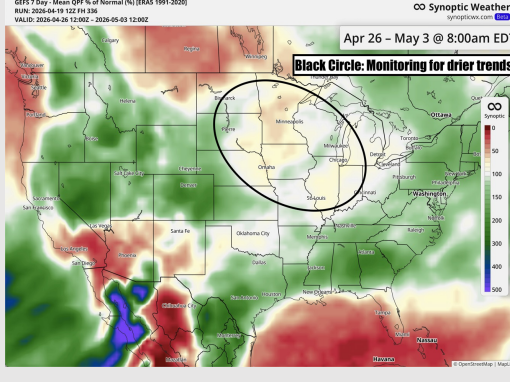
Next 7 Day Total Precipitation



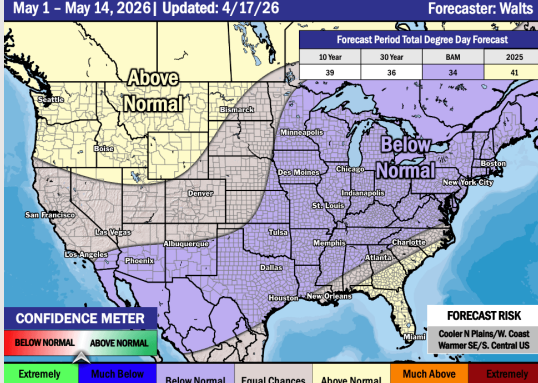
8-14 Day Temperature Departure



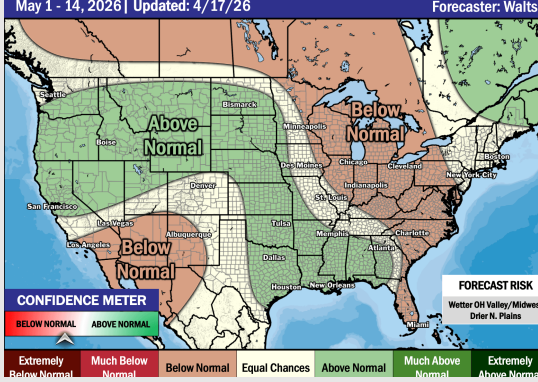
8-14 Day % of Average Precip.



15-30 Day Temperature Departure



15-30 Day % of Average Precip.



- Near normal temps are favored over the next 7 days, with scattered storm chances through the week.
- Above normal temperatures and above normal rain chances in the Week 2 period.
- Below normal temperatures and below normal rainfall expected through the beginning of May.