

Houston Pilots Forecast Package



Updated: 11:00 PM CT

Saturday, April 18, 2026

Forecaster: Tyler Riggles

Weather Headlines

- Sustained winds of 25 – 30 kts are possible for Stations S of Morgan's Point through 3 PM today.
- Near-daily rain chances expected over the next 7 days.
- No fog concerns over the next 72 hours.



Current Radar: 10:51 PM CT

As always, please do not hesitate to reach out to us with any forecast questions at [\(317\)-560-8122](tel:317-560-8122). Press 1 for forecast questions.



You can also access real-time forecast updates and 24/7 meteorological chat assistance on your [Clarity](#) app.

Houston Pilots Tropical Update



Seasonal Hurricane Outlook

2026 Hurricane Season Outlook



Updated: 4/9/26

Forecaster: Waits



2026 Hurricane Season Forecast Stats			
Named Storms	Hurricanes	Major Hurricanes	ACE
9 - 13	3 - 6	1 - 3	BELOW NORMAL

Much Below Normal
Below Normal
Near Normal
Above Normal
Much Above Normal

Graphic to the left represents our favored seasonal outlook for the 2026 Hurricane Season. Conditions expected to be less favorable for tropical development within the Gulf this season.

No notable tropical development is expected over the next 7 days.

Houston Pilots Visibility Chart (miles)



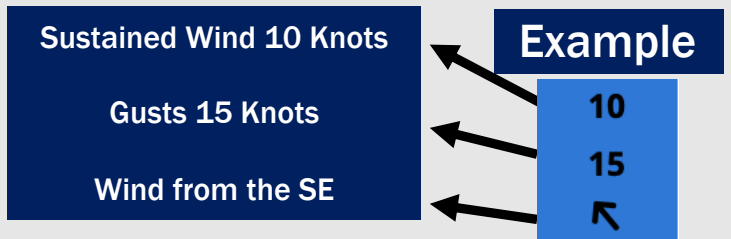
Forecast Confidence



Visibility	Sun 12 am	Sun 1 am	Sun 2 am	Sun 3 am	Sun 4 am	Sun 5 am	Sun 6 am	Sun 7 am	Sun 8 am	Sun 9 am	Sun 10 am	Sun 11 am	Sun 12 pm	Sun 1 pm	Sun 2 pm	Sun 3 pm	Sun 4 pm	Sun 5 pm	Sun 6 pm	Sun 7 pm	Sun 8 pm	Sun 9 pm	Sun 10 pm	Sun 11 pm
Houston Pilots N - 610 Bridge	5.9	6.9	7.9	6.9	10	10	10	10	10	10	10	10	10	10	10	10	10	10	10	10	10	10	10	10
Houston Pilots M - Kinder 1	6.9	6.9	9	6.9	10	10	10	10	10	10	10	10	10	10	10	10	10	10	10	10	10	10	10	10
Houston Pilots L - Greens Bayou	6.9	7.9	9	6.9	10	10	10	10	10	10	10	10	10	10	10	10	10	10	10	10	10	10	10	10
Houston Pilots K - Shell Crude	6.9	7.9	9	6.9	10	10	10	10	10	10	10	10	10	10	10	10	10	10	10	10	10	10	10	10
Houston Pilots J - Lynchburg Ferries	6.9	7.9	10	7.9	10	10	10	10	10	10	10	10	10	10	10	10	10	10	10	10	10	10	10	10
Houston Pilots I - Exxon 3	6.9	7.9	9	6.9	10	10	10	10	10	10	10	10	10	10	10	10	10	10	10	10	10	10	10	10
Houston Pilots H - Morgans Point	6.9	6.9	6.9	6.9	10	10	10	10	10	10	10	10	10	10	10	10	10	10	10	10	10	10	10	10
Houston Pilots G - 75/76	6.9	6.9	5.9	9	6.9	6.9	10	10	10	10	10	10	10	10	10	10	10	10	10	10	10	10	10	10
Houston Pilots F - 63/64	6.9	6.9	5.9	9	6.9	6.9	10	10	10	10	10	10	10	10	10	10	10	10	10	10	10	10	10	10
Houston Pilots E - 51/52	6.9	6.9	6.9	7.9	10	7.9	10	10	10	10	10	10	10	10	10	10	10	10	9	7.9	10	9	10	10
Houston Pilots D - 37/38	6.9	6.9	6.9	7.9	10	7.9	10	10	10	10	10	10	10	10	10	10	10	9	7.9	7.9	7.9	9	10	10
Houston Pilots C - 25/26	5.9	6.9	6.9	7.9	10	7.9	10	10	10	10	10	10	10	10	10	10	10	9	7.9	6.9	7.9	6.9	10	10
Houston Pilots B - 11/12	5.9	6.9	5.9	7.9	10	7.9	10	10	10	10	10	10	10	10	10	10	10	7.9	6.9	6.9	6.9	6.9	10	10
Houston Pilots A - 1 & 2 Bravo	5.9	4.9	4.9	6.9	6.9	7.9	10	10	10	10	10	10	10	9	6.9	9	10	6.9	5.9	6.9	6.9	6.9	10	10

NOTE: This is automated data that may/may not agree with the official B.A.M. thinking that's found on the daily slides or special visibility report slides. This data should be used as a guide only

Houston Pilots Wind Chart



Wind	Sun 12 am	Sun 1 am	Sun 2 am	Sun 3 am	Sun 4 am	Sun 5 am	Sun 6 am	Sun 7 am	Sun 8 am	Sun 9 am	Sun 10 am	Sun 11 am	Sun 12 pm	Sun 1 pm	Sun 2 pm	Sun 3 pm	Sun 4 pm	Sun 5 pm	Sun 6 pm	Sun 7 pm	Sun 8 pm	Sun 9 pm	Sun 10 pm	Sun 11 pm
Houston Pilots N - 610 Bridge	15 28 ↓	15 28 ↓	15 28 ↓	15 28 ↓	15 28 ↓	15 28 ↓	15 28 ↓	14 26 ↓	13 26 ↓	14 26 ↓	13 26 ↓	13 25 ↓	13 25 ↓	13 25 ↓	12 23 ↓	10 22 ↓	10 22 ↓	10 21 ↓	9 20 ↓	8 17 ↓	8 15 ↓	7 13 ↓	6 13 ↓	6 12 ↓
Houston Pilots M - Kinder 1	14 28 ↓	15 28 ↓	15 28 ↓	15 28 ↓	15 28 ↓	14 28 ↓	14 28 ↓	14 26 ↓	13 26 ↓	13 26 ↓	13 25 ↓	13 25 ↓	13 25 ↓	13 24 ↓	12 23 ↓	10 22 ↓	10 22 ↓	10 21 ↓	9 20 ↓	8 17 ↓	8 15 ↓	7 13 ↓	6 13 ↓	6 12 ↓
Houston Pilots L - Greens Bayou	14 28 ↓	14 28 ↓	15 28 ↓	15 28 ↓	14 28 ↓	14 28 ↓	14 28 ↓	14 26 ↓	13 26 ↓	13 26 ↓	13 26 ↓	13 25 ↓	13 25 ↓	13 24 ↓	12 23 ↓	10 22 ↓	10 22 ↓	10 21 ↓	9 18 ↓	8 17 ↓	8 15 ↓	7 13 ↓	6 13 ↓	6 12 ↓
Houston Pilots K - Shell Crude	14 28 ↓	14 28 ↓	15 28 ↓	15 28 ↓	15 28 ↓	15 28 ↓	15 28 ↓	14 28 ↓	13 26 ↓	14 26 ↓	13 26 ↓	13 26 ↓	13 25 ↓	13 24 ↓	12 23 ↓	12 22 ↓	10 22 ↓	12 21 ↓	10 20 ↓	9 17 ↓	8 15 ↓	7 14 ↓	6 13 ↓	6 13 ↓
Houston Pilots J - Lynchburg Ferries	14 28 ↓	14 28 ↓	15 28 ↓	15 28 ↓	15 28 ↓	14 28 ↓	14 28 ↓	14 26 ↓	13 26 ↓	13 26 ↓	13 25 ↓	13 25 ↓	13 24 ↓	13 24 ↓	12 23 ↓	12 22 ↓	10 22 ↓	12 21 ↓	10 20 ↓	8 17 ↓	8 15 ↓	7 13 ↓	6 12 ↓	6 12 ↓
Houston Pilots I - Exxon 3	20 29 ↓	20 29 ↓	21 30 ↓	21 30 ↓	21 30 ↓	21 30 ↓	20 30 ↓	20 29 ↓	18 28 ↓	17 28 ↓	17 26 ↓	15 26 ↓	15 25 ↓	15 25 ↓	14 24 ↓	14 23 ↓	13 23 ↓	14 22 ↓	13 21 ↓	12 20 ↓	10 17 ↓	10 15 ↓	10 15 ↓	9 15 ↓
Houston Pilots H - Morgans Point	20 29 ↓	20 30 ↓	20 30 ↓	21 31 ↓	21 31 ↓	21 31 ↓	21 31 ↓	20 30 ↓	20 29 ↓	18 28 ↓	17 28 ↓	16 26 ↓	15 26 ↓	15 25 ↓	14 24 ↓	14 24 ↓	14 24 ↓	14 23 ↓	14 22 ↓	13 20 ↓	12 18 ↓	10 17 ↓	10 16 ↓	10 16 ↓
Houston Pilots G - 75/76	22 30 ↓	22 32 ↓	23 33 ↓	24 35 ↓	24 36 ↓	24 35 ↓	24 36 ↓	24 35 ↓	23 33 ↓	22 32 ↓	21 31 ↓	20 30 ↓	17 29 ↓	17 29 ↓	16 28 ↓	15 26 ↓	15 25 ↓	15 24 ↓	15 24 ↓	14 22 ↓	14 20 ↓	13 20 ↓	13 20 ↓	13 20 ↓
Houston Pilots F - 63/64	22 30 ↓	22 32 ↓	23 33 ↓	24 36 ↓	24 37 ↓	24 37 ↓	25 37 ↓	24 37 ↓	24 35 ↓	23 33 ↓	22 32 ↓	20 31 ↓	20 29 ↓	17 29 ↓	17 28 ↓	17 28 ↓	16 26 ↓	16 24 ↓	15 24 ↓	15 23 ↓	14 21 ↓	14 21 ↓	14 20 ↓	14 20 ↓
Houston Pilots E - 51/52	22 31 ↓	23 33 ↓	24 35 ↓	25 37 ↓	26 37 ↓	26 37 ↓	26 38 ↓	26 37 ↓	25 37 ↓	24 36 ↓	23 33 ↓	22 32 ↓	21 31 ↓	20 30 ↓	17 29 ↓	17 28 ↓	17 26 ↓	16 25 ↓	16 24 ↓	15 23 ↓	15 21 ↓	15 21 ↓	15 21 ↓	15 21 ↓
Houston Pilots D - 37/38	22 30 ↓	23 33 ↓	24 36 ↓	25 37 ↓	26 37 ↓	26 37 ↓	26 38 ↓	26 37 ↓	25 37 ↓	24 36 ↓	23 33 ↓	22 32 ↓	21 31 ↓	20 30 ↓	18 29 ↓	17 29 ↓	17 26 ↓	16 25 ↓	16 24 ↓	15 23 ↓	15 22 ↓	15 22 ↓	15 22 ↓	15 22 ↓
Houston Pilots C - 25/26	21 30 ↓	23 33 ↓	24 35 ↓	25 37 ↓	26 37 ↓	26 37 ↓	26 38 ↓	26 37 ↓	25 37 ↓	24 36 ↓	24 35 ↓	22 33 ↓	22 32 ↓	20 31 ↓	20 29 ↓	18 29 ↓	17 28 ↓	17 25 ↓	16 24 ↓	15 23 ↓	15 22 ↓	15 22 ↓	15 22 ↓	15 22 ↓
Houston Pilots B - 11/12	18 26 ↓	21 30 ↓	22 31 ↓	23 33 ↓	24 36 ↓	24 36 ↓	24 36 ↓	24 36 ↓	24 35 ↓	24 35 ↓	23 33 ↓	22 32 ↓	22 31 ↓	20 30 ↓	20 29 ↓	18 28 ↓	17 26 ↓	17 25 ↓	16 24 ↓	15 23 ↓	15 22 ↓	15 22 ↓	15 22 ↓	15 22 ↓
Houston Pilots A - 1 & 2 Bravo	20 29 ↓	22 32 ↓	24 36 ↓	26 37 ↓	26 38 ↓	26 39 ↓	28 39 ↓	26 39 ↓	26 37 ↓	25 37 ↓	25 37 ↓	24 35 ↓	24 33 ↓	22 32 ↓	21 29 ↓	20 30 ↓	20 29 ↓	18 26 ↓	18 26 ↓	17 25 ↓	17 25 ↓	17 25 ↓	17 25 ↓	17 25 ↓

NOTE: This is automated data that may/may not agree with the official BAM thinking that's found on the daily slides. This data should be used as a guide only.

Houston Pilots: SUN. 04/19/2026

Forecast Discussion

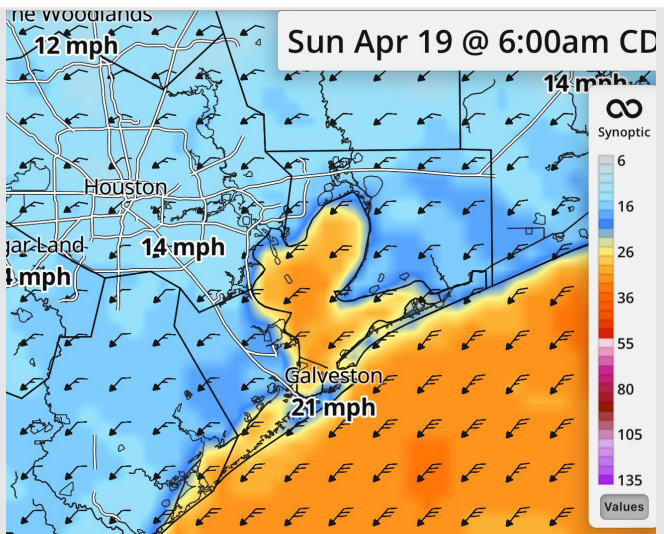
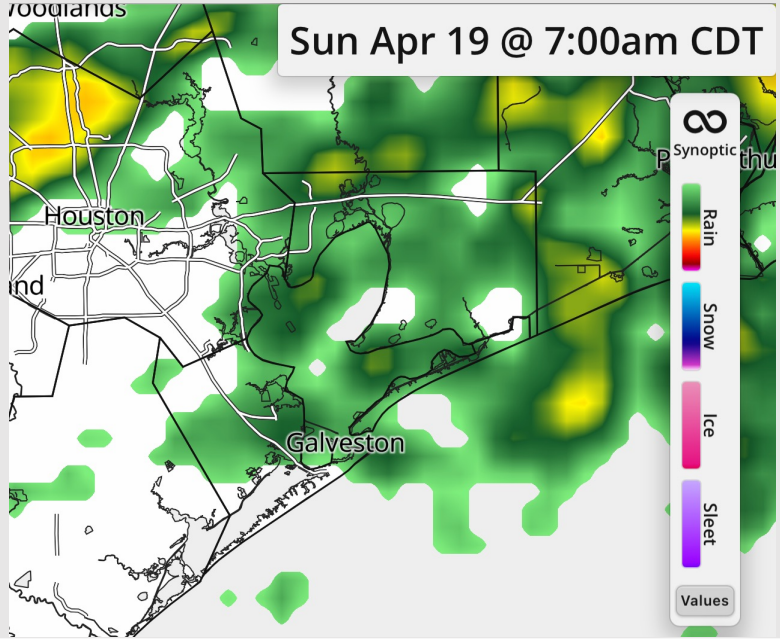
Precip: Lingering showers will move out of the area by 12 PM. Dry conditions are favored for the rest of the day.

Wind: Winds will be mostly from the NE. **N of Morgan's Point:** Winds of 10 – 15 kts through the day. **S of Morgan's Point:** Winds of 25 – 30 kts are possible until 3 PM when winds weaken to 15 – 20 kts for the rest of the PM. Gusts up to 35 kts possible through 4 PM and decrease to 15 – 20 kts after 4 PM for all Stations.

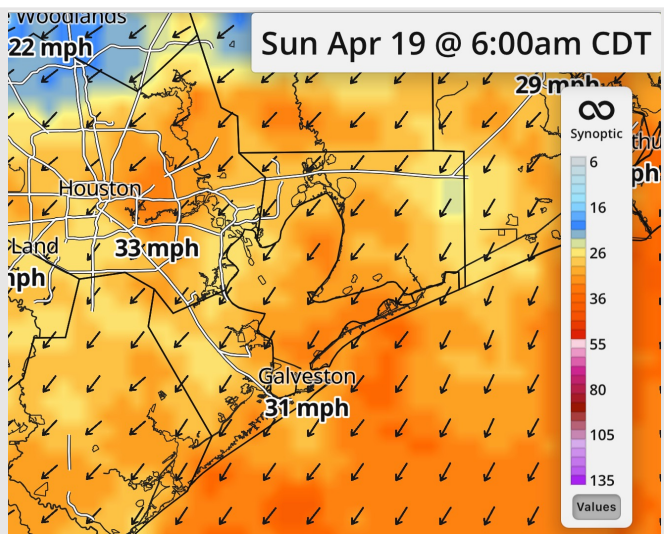
High Temps: **N of Morgan's Point:** High 60s to low 70s F. **S of Morgan's Point:** High 60s to low 70s F.

Visibility: No visibility concerns for Sunday.

Precip Image: 7 AM CT



Wind Speed:
6 AM CT



MAX Wind
Gusts Today

Houston Pilots: MON. 04/20/2026



Forecast Discussion

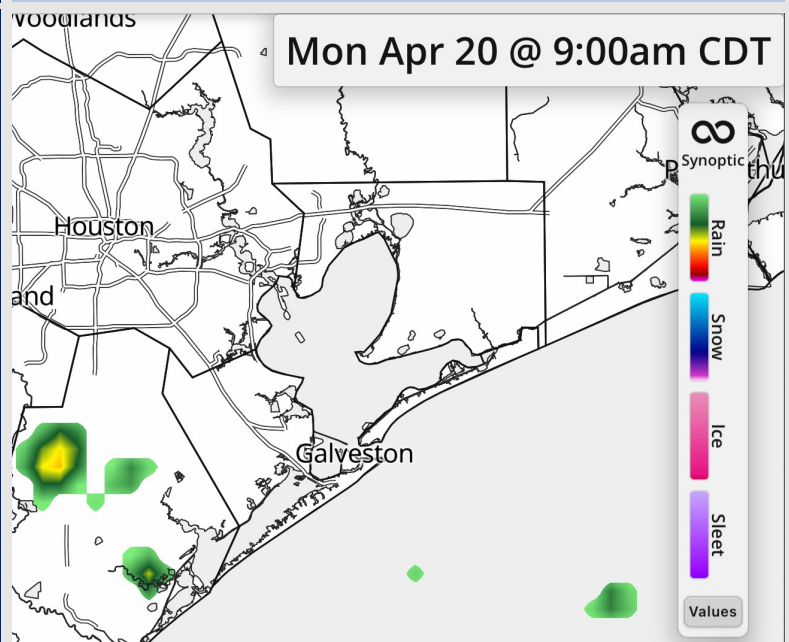
Precip: A few isolated showers are possible before 12 PM, with most coverage staying to the West. After 12 PM, dry conditions are favored.

Wind: Winds out of the ESE throughout the day. **N of Morgan's Point:** Winds of 5 - 10 kts. **S of Morgan's Point:** Winds of 13 - 18 kts. **Gusts up to 25 kts possible throughout the day for all Stations, especially S of Morgan's Point.**

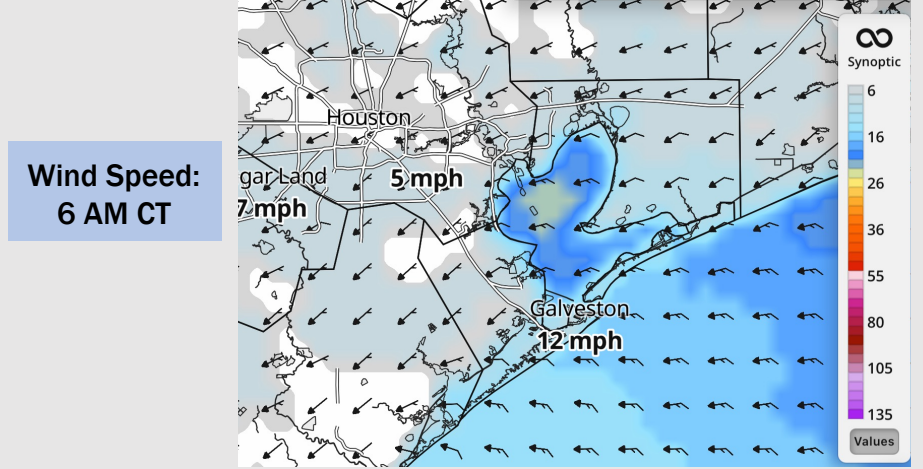
High Temps: **N of Morgan's Point:** Low 70s F. **S of Morgan's Point:** Low 70s F.

Visibility: No visibility concerns for Sunday.

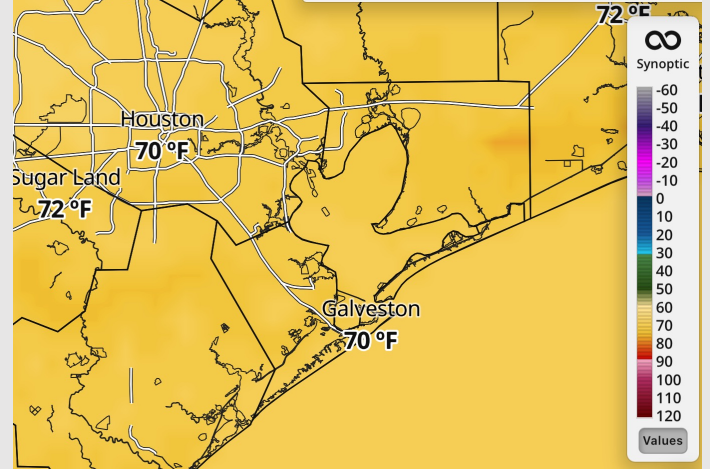
Precip Image: 9 AM CT



Wind Speed: 6 AM CT



High Temps Monday



Houston Pilots: TUE. 04/21/2026

Forecast Discussion

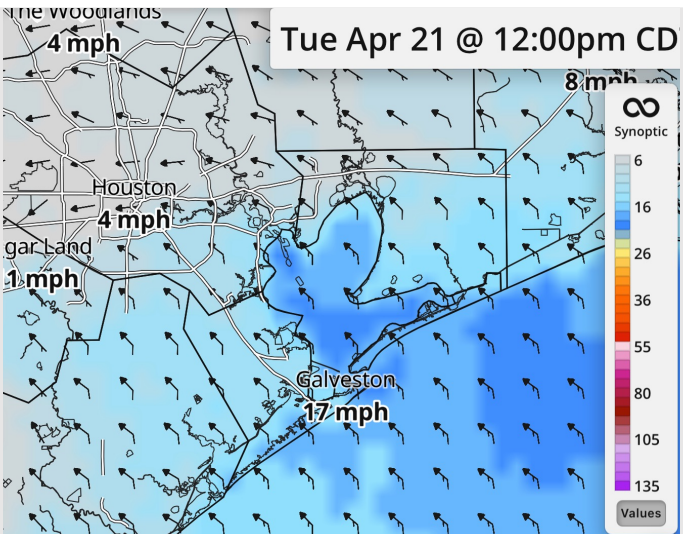
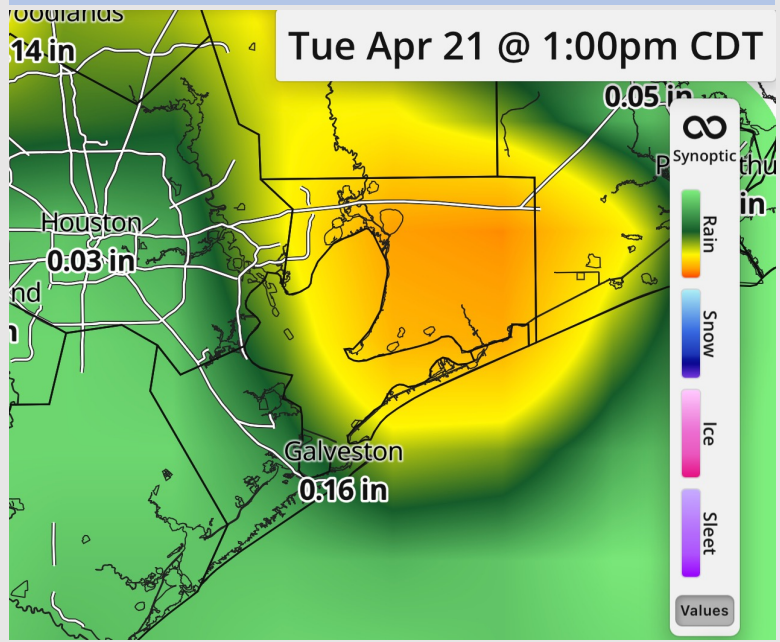
Precip: Scattered showers and storms possible after 4 AM for all Stations. No severe weather expected, but lightning will be possible with storms.

Wind: Winds out of the SE throughout the day. **N of Morgan's Point:** Winds of 5 – 10 kts. **S of Morgan's Point:** Winds of 12 – 17 kts. **Gusts of 20 – 25 kts throughout the day for Stations S of Morgan's Point.**

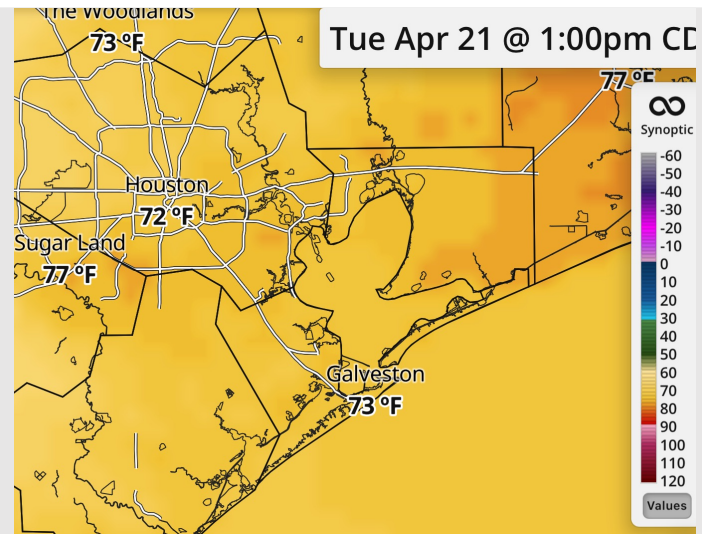
High Temps: **N of Morgan's Point:** Low 70s F. **S of Morgan's Point:** Low 70s F.

Visibility: Visibility may be reduced by heavy downpours.

Precip Image: 1 PM CT



**Wind Speed:
12 PM CT**

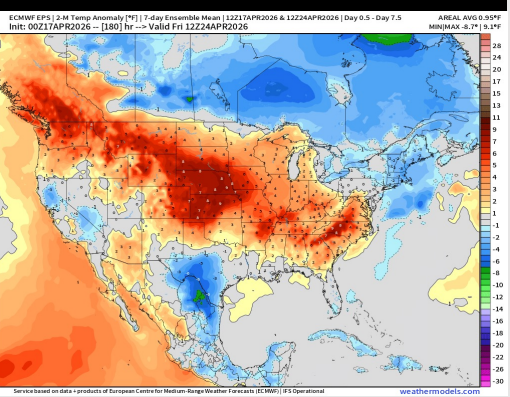


**High Temps
Tuesday**

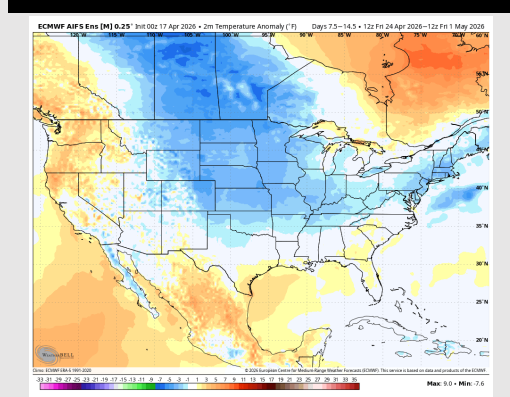
Houston Pilots: 04/19/2026



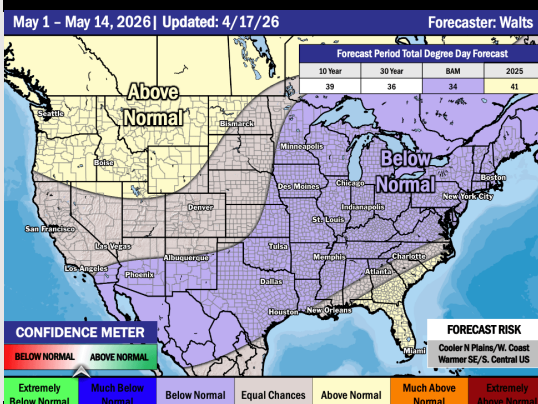
Next 7 Day Temperature Departure



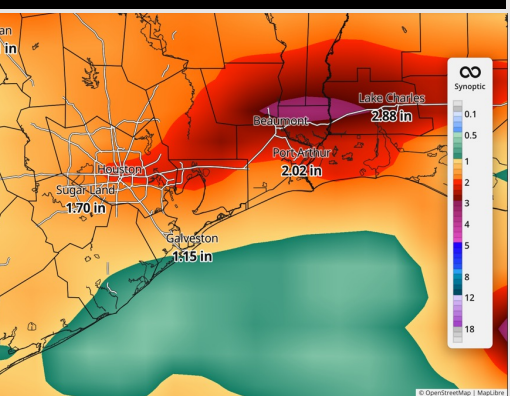
8-14 Day Temperature Departure



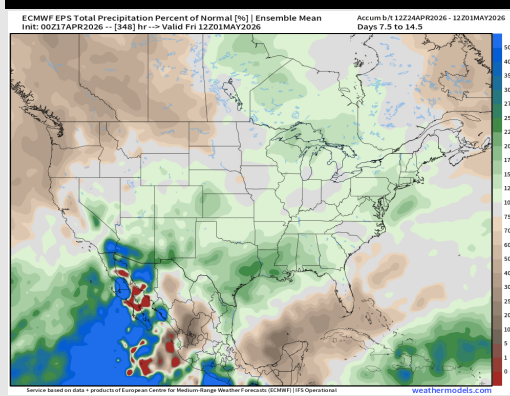
15-30 Day Temperature Departure



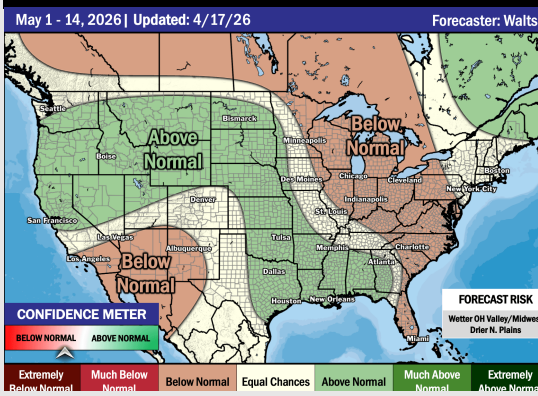
Next 7 Day Total Precipitation



8-14 Day % of Average Precip.



15-30 Day % of Average Precip.



- Near normal temps are favored over the next 7 days, with scattered storm chances through next week.
- Above normal temperatures and above normal rain chances in the Week 2 period.
- Below normal temperatures and below normal rainfall expected through the beginning of May.