

Houston Pilots Forecast Package



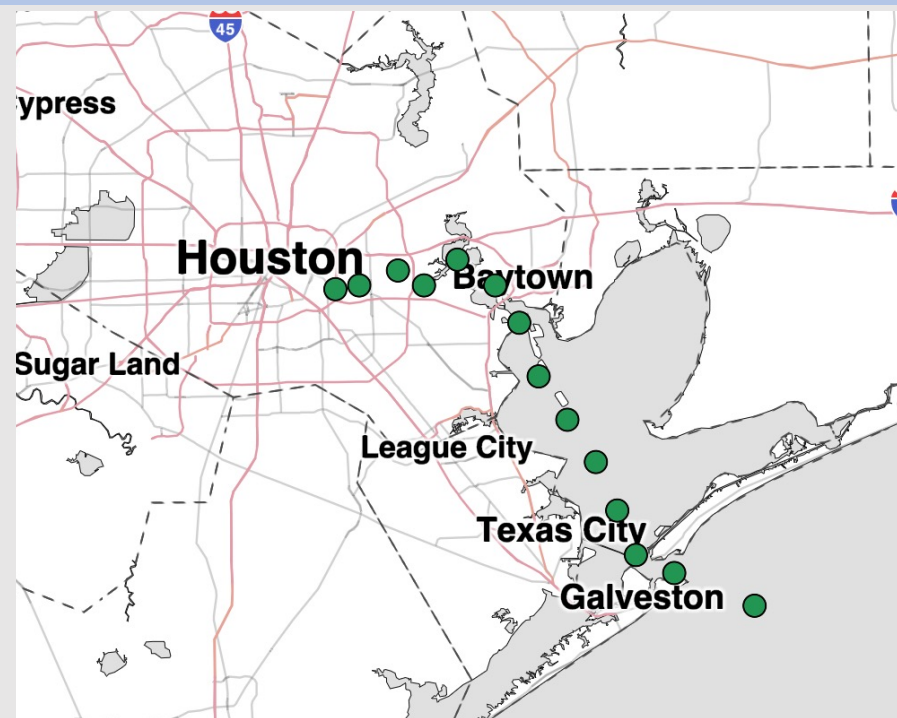
Updated: 11:15 PM CT

Thursday, April 16, 2026

Forecaster: Tyler Riggles

Weather Headlines

- A cold front moves through Saturday evening, bringing a line of showers/storms and a sharp wind shift from S to N.
- **Gusts up to 25 kts possible today and Saturday, with gusts up to 35 kts possible Sunday.**
- No fog concerns over the next 72 hours.



Current Radar: 11:13 PM CT

As always, please do not hesitate to reach out to us with any forecast questions at [\(317\)-560-8122](tel:317-560-8122). Press 1 for forecast questions.



You can also access real-time forecast updates and 24/7 meteorological chat assistance on your [Clarity](#) app.

Houston Pilots Tropical Update



Seasonal Hurricane Outlook

2026 Hurricane Season Outlook



Updated: 4/9/26

Forecaster: Waits



2026 Hurricane Season Forecast Stats			
Named Storms	Hurricanes	Major Hurricanes	ACE
9 - 13	3 - 6	1 - 3	BELOW NORMAL

Much Below Normal
Below Normal
Near Normal
Above Normal
Much Above Normal

Graphic to the left represents our favored seasonal outlook for the 2026 Hurricane Season. Conditions expected to be less favorable for tropical development within the Gulf this season.

No notable tropical development is expected over the next 7 days.

Houston Pilots Visibility Chart (miles)



Forecast Confidence



Visibility	Fri 1 am	Fri 2 am	Fri 3 am	Fri 4 am	Fri 5 am	Fri 6 am	Fri 7 am	Fri 8 am	Fri 9 am	Fri 10 am	Fri 11 am	Fri 12 pm	Fri 1 pm	Fri 2 pm	Fri 3 pm	Fri 4 pm	Fri 5 pm	Fri 6 pm	Fri 7 pm	Fri 8 pm	Fri 9 pm	Fri 10 pm	Fri 11 pm	Sat 12 am
Houston Pilots N - 610 Bridge	10	10	10	10	10	10	10	10	7.9	10	10	10	10	10	10	10	10	10	10	10	10	10	10	10
Houston Pilots M - Kinder 1	10	10	10	10	10	10	10	10	7.9	10	10	10	10	10	10	10	10	10	10	10	10	10	10	10
Houston Pilots L - Greens Bayou	10	10	10	10	10	10	10	10	7.9	10	10	10	10	10	10	10	10	10	10	10	10	10	10	10
Houston Pilots K - Shell Crude	10	10	10	10	10	10	10	10	7.9	10	10	10	10	10	10	10	10	10	10	10	10	10	10	10
Houston Pilots J - Lynchburg Ferries	10	10	10	10	10	10	10	10	7.9	10	10	10	10	10	10	10	10	10	10	10	10	10	10	10
Houston Pilots I - Exxon 3	10	10	10	10	10	10	10	10	7.9	10	10	10	10	10	10	10	10	10	10	10	10	10	10	10
Houston Pilots H - Morgans Point	10	10	10	10	10	10	10	10	7.9	10	10	10	10	10	10	10	10	10	10	10	10	10	10	10
Houston Pilots G - 75/76	9	10	8	8	7.9	7.9	9	7.9	6.9	7.9	9	10	10	10	10	10	7.9	9	9	7.9	7.9	10	10	10
Houston Pilots F - 63/64	9	10	8	8	7.9	7.9	9	7.9	6.9	7.9	9	10	10	10	10	10	7.9	7.9	7.9	7.9	6.9	10	10	10
Houston Pilots E - 51/52	8	8	8	6.9	6.9	7.9	9	6.9	6.9	6.9	7.9	7.9	7.9	10	9	9	6.9	6.9	6.9	6.9	6.9	7.9	10	10
Houston Pilots D - 37/38	8	8	8	6.9	6.9	7.9	7.9	6.9	6.9	6.9	7.9	7.9	7.9	10	9	7.9	6.9	6.9	6.9	6.9	6.9	7.9	10	10
Houston Pilots C - 25/26	8	8	8	6.9	6.9	7.9	7.9	6.9	6.9	6.9	7.9	7.9	7.9	9	9	7.9	6.9	6.9	6.9	6.9	6.9	7.9	10	10
Houston Pilots B - 11/12	8	8	6.9	6.9	6.9	6.9	7.9	6.9	5.9	6.9	7.9	7.9	7.9	9	9	7.9	6.9	6.9	6.9	6.9	6.9	7.9	10	10
Houston Pilots A - 1 & 2 Bravo	6.9	6.9	6.9	6.9	6.9	6.9	6.9	6.9	5.9	5.9	6.9	6.9	6.9	7.9	6.9	6.9	5.9	5.9	6.9	5.9	5.9	6.9	10	10

NOTE: This is automated data that may/may not agree with the official B.A.M. thinking that's found on the daily slides or special visibility report slides. This data should be used as a guide only

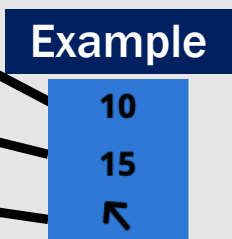
Houston Pilots Wind Chart



Forecast Confidence



Sustained Wind 10 Knots
Gusts 15 Knots
Wind from the SE



Wind	Fri 1 am	Fri 2 am	Fri 3 am	Fri 4 am	Fri 5 am	Fri 6 am	Fri 7 am	Fri 8 am	Fri 9 am	Fri 10 am	Fri 11 am	Fri 12 pm	Fri 1 pm	Fri 2 pm	Fri 3 pm	Fri 4 pm	Fri 5 pm	Fri 6 pm	Fri 7 pm	Fri 8 pm	Fri 9 pm	Fri 10 pm	Fri 11 pm	Sat 12 am	
Houston Pilots N - 610 Bridge	7 15 ↑	6 14 ↑	6 13 ↑	6 14 ↑	6 15 ↑	7 15 ↑	7 15 ↑	7 15 ↑	8 17 ↑	10 18 ↑	12 22 ↑	13 25 ↑	14 28 ↑	14 28 ↑	15 28 ↑	15 29 ↑	15 29 ↑	15 29 ↑	15 28 ↑	13 25 ↑	13 24 ↑	12 22 ↑	10 21 ↑	10 20 ↑	
Houston Pilots M - Kinder 1	7 14 ↑	6 14 ↑	6 13 ↑	6 14 ↑	6 14 ↑	7 15 ↑	7 15 ↑	7 15 ↑	8 17 ↑	10 18 ↑	12 22 ↑	13 25 ↑	14 26 ↑	14 28 ↑	15 28 ↑	15 29 ↑	15 29 ↑	15 29 ↑	15 28 ↑	13 25 ↑	13 24 ↑	12 22 ↑	10 21 ↑	10 20 ↑	
Houston Pilots L - Greens Bayou	7 14 ↑	6 13 ↑	6 13 ↑	6 14 ↑	7 14 ↑	7 15 ↑	7 15 ↑	7 15 ↑	8 16 ↑	10 18 ↑	12 22 ↑	13 24 ↑	14 25 ↑	15 26 ↑	15 28 ↑	15 29 ↑	15 28 ↑	15 28 ↑	15 28 ↑	13 25 ↑	13 23 ↑	12 22 ↑	10 21 ↑	10 20 ↑	
Houston Pilots K - Shell Crude	7 14 ↑	6 14 ↑	6 13 ↑	6 14 ↑	7 14 ↑	7 15 ↑	7 15 ↑	7 15 ↑	8 17 ↑	10 20 ↑	12 22 ↑	13 25 ↑	15 25 ↑	15 26 ↑	15 28 ↑	15 29 ↑	15 28 ↑	15 28 ↑	15 28 ↑	13 25 ↑	13 23 ↑	12 22 ↑	10 21 ↑	10 20 ↑	
Houston Pilots J - Lynchburg Ferries	6 14 ↑	6 13 ↑	6 13 ↑	6 13 ↑	6 14 ↑	6 14 ↑	7 15 ↑	7 15 ↑	8 16 ↑	10 18 ↑	12 22 ↑	13 24 ↑	15 25 ↑	15 26 ↑	16 28 ↑	16 29 ↑	16 29 ↑	16 29 ↑	16 28 ↑	15 25 ↑	13 24 ↑	13 24 ↑	12 22 ↑	10 21 ↑	10 20 ↑
Houston Pilots I - Exxon 3	10 15 ↑	9 15 ↑	9 15 ↑	10 15 ↑	10 16 ↑	10 16 ↑	10 16 ↑	10 16 ↑	12 18 ↑	13 20 ↑	15 22 ↑	15 25 ↑	16 26 ↑	17 28 ↑	17 29 ↑	17 29 ↑	17 29 ↑	18 29 ↑	17 28 ↑	17 25 ↑	16 24 ↑	15 23 ↑	15 22 ↑	14 22 ↑	
Houston Pilots H - Morgans Point	10 16 ↑	10 15 ↑	10 15 ↑	10 16 ↑	10 16 ↑	10 17 ↑	10 17 ↑	10 17 ↑	13 18 ↑	13 21 ↑	15 22 ↑	15 25 ↑	16 26 ↑	17 28 ↑	17 28 ↑	17 29 ↑	17 29 ↑	17 29 ↑	17 28 ↑	16 25 ↑	16 24 ↑	15 24 ↑	15 23 ↑	15 22 ↑	
Houston Pilots G - 75/76	12 17 ↑	12 17 ↑	12 17 ↑	13 18 ↑	13 18 ↑	13 18 ↑	13 20 ↑	13 20 ↑	15 22 ↑	15 23 ↑	16 24 ↑	17 26 ↑	17 28 ↑	17 29 ↑	18 29 ↑	18 30 ↑	20 30 ↑	20 30 ↑	18 29 ↑	17 26 ↑	17 26 ↑	17 25 ↑	17 24 ↑	16 24 ↑	
Houston Pilots F - 63/64	13 17 ↑	12 17 ↑	13 17 ↑	13 18 ↑	13 18 ↑	14 20 ↑	14 20 ↑	14 21 ↑	15 22 ↑	15 23 ↑	16 24 ↑	17 26 ↑	17 28 ↑	17 28 ↑	18 29 ↑	18 29 ↑	18 29 ↑	18 29 ↑	17 28 ↑	17 25 ↑	17 25 ↑	17 24 ↑	17 24 ↑	16 24 ↑	
Houston Pilots E - 51/52	13 18 ↑	13 17 ↑	13 18 ↑	13 20 ↑	14 20 ↑	15 21 ↑	15 21 ↑	15 22 ↑	15 22 ↑	16 23 ↑	16 24 ↑	17 26 ↑	17 28 ↑	17 28 ↑	18 29 ↑	18 29 ↑	17 28 ↑	17 28 ↑	17 26 ↑	17 24 ↑	17 24 ↑	17 25 ↑	17 24 ↑	17 24 ↑	
Houston Pilots D - 37/38	13 18 ↑	13 18 ↑	13 18 ↑	13 20 ↑	14 20 ↑	15 21 ↑	15 22 ↑	15 22 ↑	15 22 ↑	16 23 ↑	16 24 ↑	17 25 ↑	17 26 ↑	17 26 ↑	17 28 ↑	17 29 ↑	17 26 ↑	17 26 ↑	17 25 ↑	17 24 ↑	17 24 ↑	17 24 ↑	17 24 ↑	17 24 ↑	
Houston Pilots C - 25/26	12 18 ↑	12 17 ↑	13 18 ↑	13 20 ↑	14 20 ↑	14 21 ↑	15 21 ↑	15 21 ↑	15 22 ↑	16 23 ↑	16 24 ↑	17 25 ↑	17 25 ↑	17 26 ↑	17 26 ↑	17 28 ↑	17 26 ↑	17 25 ↑	17 24 ↑	16 23 ↑	16 23 ↑	16 24 ↑	16 23 ↑	16 24 ↑	
Houston Pilots B - 11/12	10 17 ↑	10 17 ↑	12 17 ↑	13 18 ↑	13 18 ↑	13 20 ↑	13 20 ↑	14 20 ↑	14 21 ↑	15 22 ↑	15 22 ↑	16 23 ↑	16 24 ↑	17 24 ↑	17 25 ↑	17 25 ↑	17 24 ↑	17 24 ↑	16 23 ↑	16 22 ↑	15 22 ↑	15 22 ↑	15 22 ↑	15 22 ↑	
Houston Pilots A - 1 & 2 Bravo	13 20 ↑	13 20 ↑	14 20 ↑	14 20 ↑	15 21 ↑	15 22 ↑	15 22 ↑	15 22 ↑	15 23 ↑	16 23 ↑	16 23 ↑	16 23 ↑	16 23 ↑	16 24 ↑	16 24 ↑	16 24 ↑	16 24 ↑	16 24 ↑	17 24 ↑	17 23 ↑	17 24 ↑	17 24 ↑	17 24 ↑	17 24 ↑	

NOTE: This is automated data that may/may not agree with the official BAM thinking that's found on the daily slides. This data should be used as a guide only.

Houston Pilots: FRI. 04/17/2026



Forecast Discussion

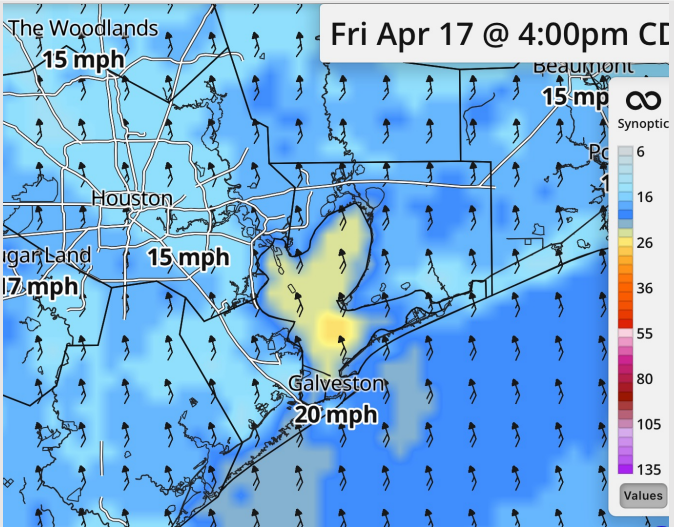
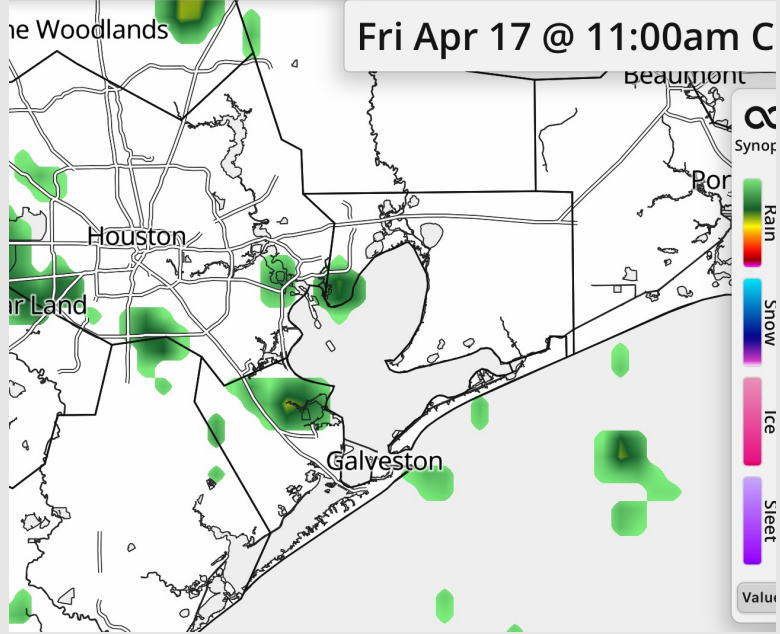
Precip: Isolated pockets of drizzle possible from 11 AM – 7 PM.

Wind: Winds out of the SSE throughout the day. **N of Morgan's Point:** Winds of 3 – 8 kts through 9AM before increasing to 8 – 13 kts. **S of Morgan's Point:** Winds of 9 – 16 kts through 9 AM before increasing to 15 – 20 kts. **Gusts up to 25 kts possible after 9 AM with highest frequency S of Morgan's Point.**

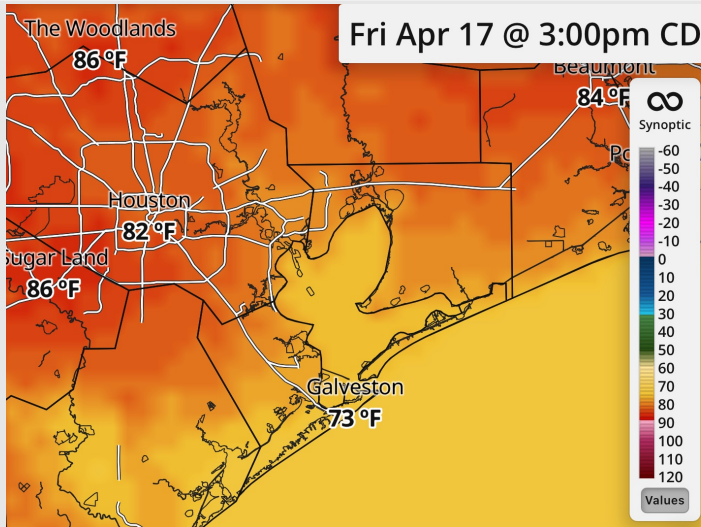
High Temps: **N of Morgan's Point:** Low 80s F. **S of Morgan's Point:** Mid 70s F.

Visibility: No visibility concerns for today.

Precip Image: 11 AM CT



Wind Speed:
4 PM CT



High Temps Today

Houston Pilots: SAT. 04/18/2026

Forecast Discussion

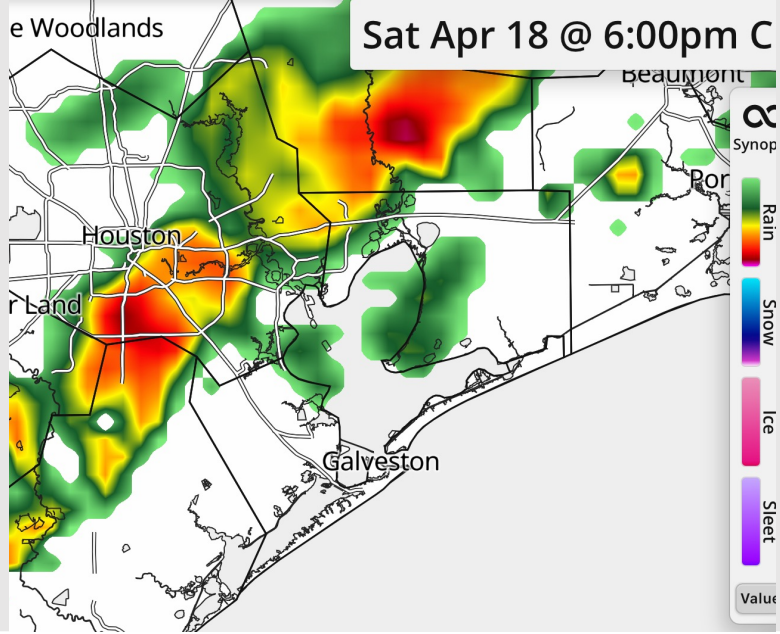
Precip: A few stray showers possible after 10 AM, then a line of showers/storms moves in after 6 PM. **Small hail, lightning and gusts up to 35 kts possible with storms.**

Wind: Winds out of the S, turning out of the N after 10 PM. **N of Morgan's Point:** Winds of 5 - 10 kts. **S of Morgan's Point:** Winds of 9 - 17 kts, decreasing to 7 - 14 kts after 6 AM. **Gusts up to 25 kts possible through 6 AM S of Morgan's Point, then near 23 - 27 kts after 10 PM.**

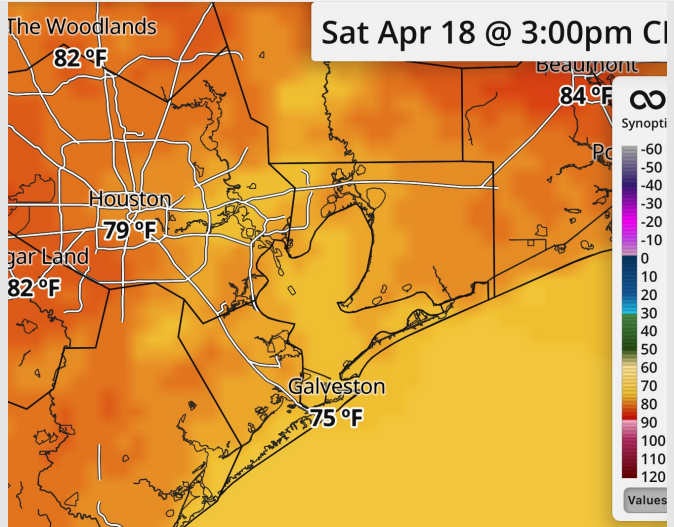
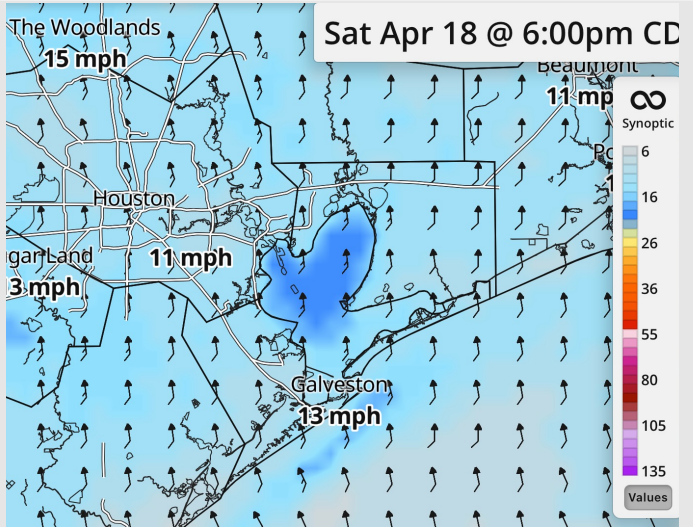
High Temps: **N of Morgan's Point:** High 70s F / Low 80s F. **S of Morgan's Point:** Mid 70s F.

Visibility: No fog concerns for Saturday, however visibilities can be reduced under heavy downpours.

Precip Image: 6 PM CT



Wind Speed:
6 PM CT



High Temps
Saturday

Houston Pilots: SUN. 04/19/2026

Forecast Discussion

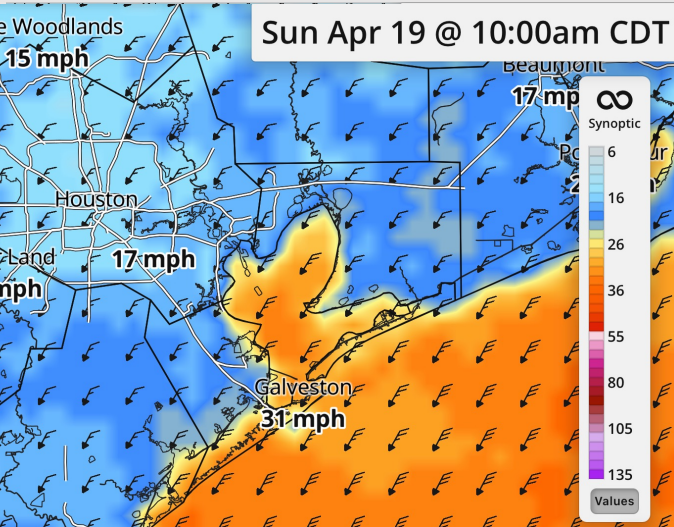
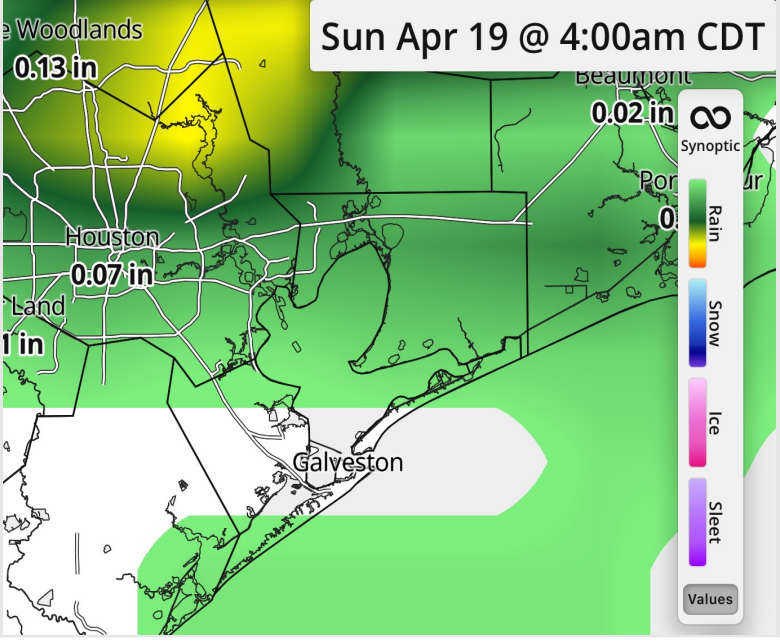
Precip: Persistent showers/storms possible through 11 AM.

Wind: Winds out of the ENE throughout the day. **N of Morgan's Point:** Winds of 8 – 13 kts. **Gusts of 20 – 25 kts throughout the day.** **S of Morgan's Point:** Winds of 20 – 25 kts. **Gusts of 30 – 35 kts throughout the day.**

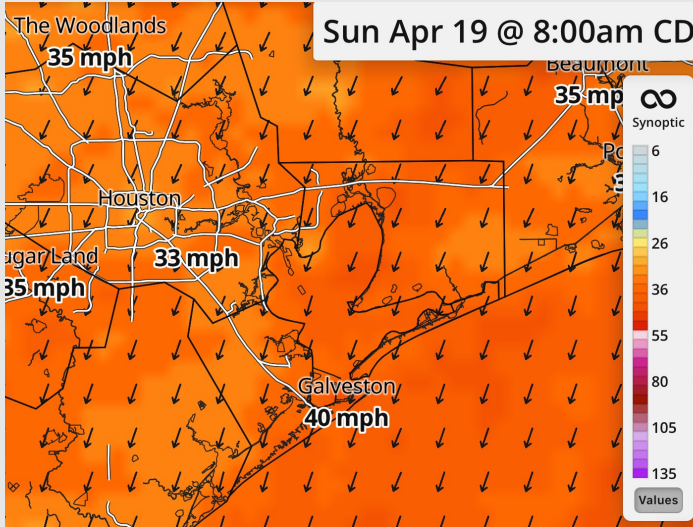
High Temps: **N of Morgan's Point:** Low 70s F. **S of Morgan's Point:** Low 70s F.

Visibility: No fog concerns for Sunday, however visibilities can be reduced under heavy downpours.

Precip Image: 4 AM CT

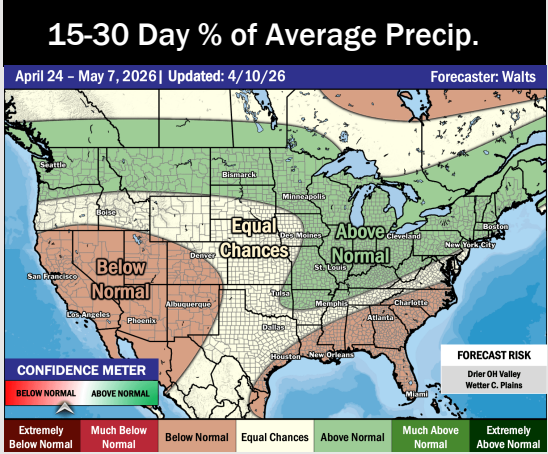
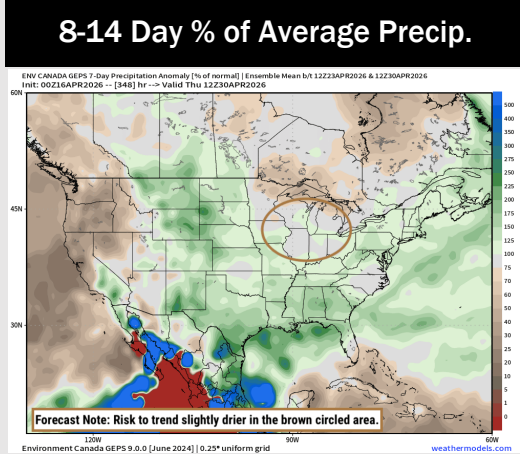
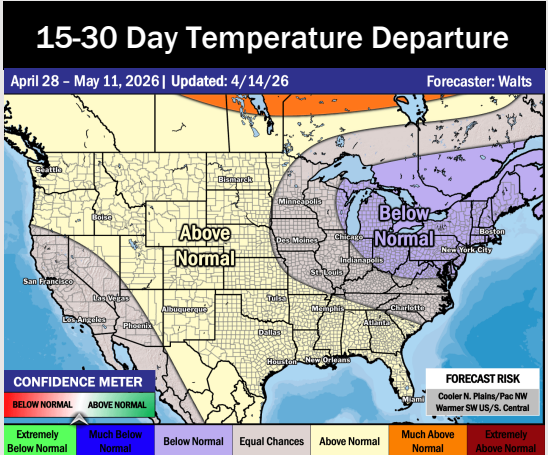
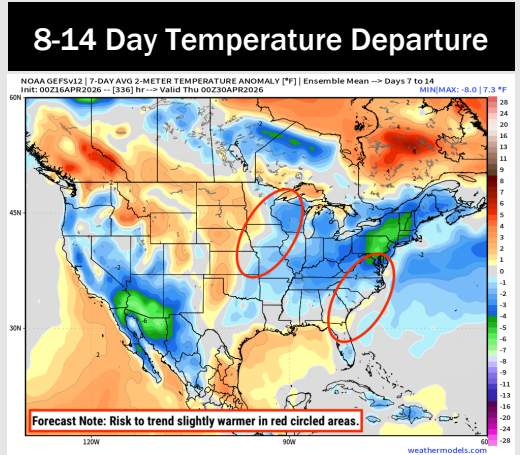
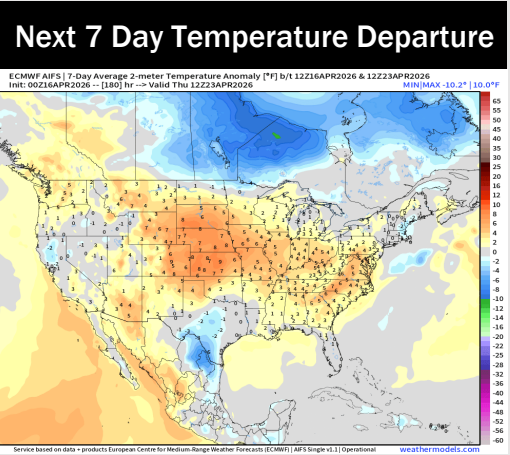


Wind Speed:
10 AM CT



MAX Wind
Gusts SUN

Houston Pilots: 04/17/2026



- Near normal temps are favored over the next 7 days, with scattered storm chances through the next week.
- Above normal temperatures and above normal rain chances in the Week 2 period.
- Above normal temperatures and below normal rainfall expected for the last week of April into the first week of May.