

Houston Pilots Forecast Package



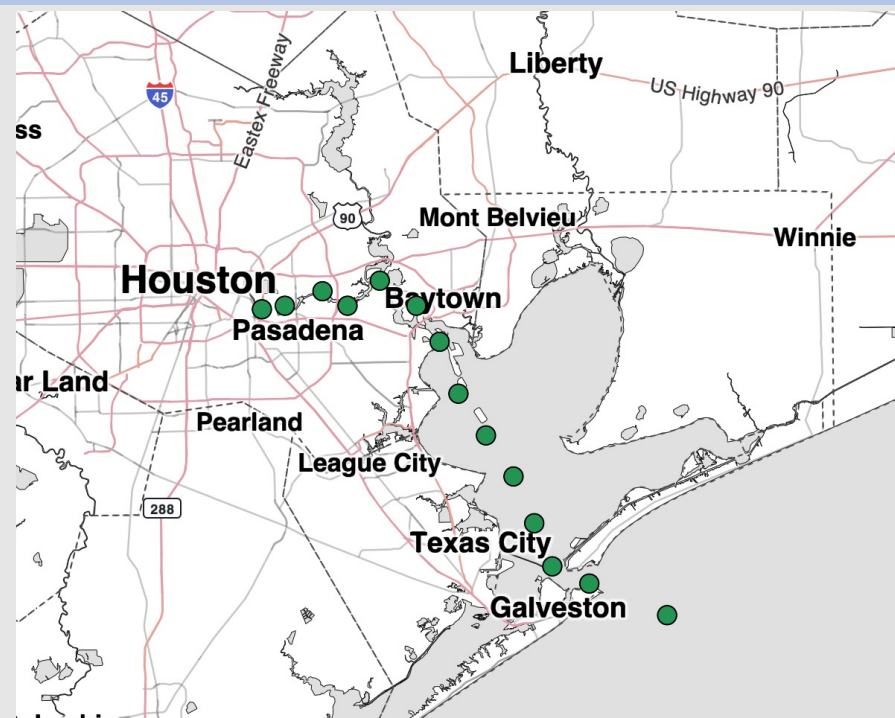
Updated: 2:45 PM CT

Wednesday, April 15, 2026

Forecaster: Tyler Riggles

Weather Headlines

- Dry conditions favored over the next 72 hours, with rain chances expected to return on Saturday.
- **Gusts up to 25 kts possible today and Friday afternoon.**
- No fog concerns over the next 72 hours.



Current Radar: 2:42 PM CT

As always, please do not hesitate to reach out to us with any forecast questions at [\(317\)-560-8122](tel:317-560-8122). Press 1 for forecast questions.



You can also access real-time forecast updates and 24/7 meteorological chat assistance on your [Clarity](#) app.

Houston Pilots Tropical Update



Seasonal Hurricane Outlook

2026 Hurricane Season Outlook



Updated: 4/9/26

Forecaster: Waits



2026 Hurricane Season Forecast Stats			
Named Storms	Hurricanes	Major Hurricanes	ACE
9 - 13	3 - 6	1 - 3	BELOW NORMAL

Much Below Normal
Below Normal
Near Normal
Above Normal
Much Above Normal

Graphic to the left represents our favored seasonal outlook for the 2026 Hurricane Season. Conditions expected to be less favorable for tropical development within the Gulf this season.

No notable tropical development is expected over the next 7 days.

Houston Pilots Visibility Chart (miles)



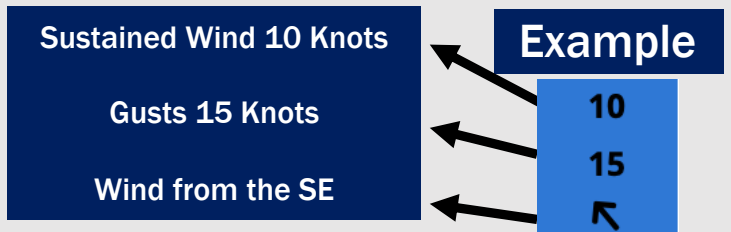
Forecast Confidence



Visibility	Wed 4 pm	Wed 5 pm	Wed 6 pm	Wed 7 pm	Wed 8 pm	Wed 9 pm	Wed 10 pm	Wed 11 pm	Thu 12 am	Thu 1 am	Thu 2 am	Thu 3 am	Thu 4 am	Thu 5 am	Thu 6 am	Thu 7 am	Thu 8 am	Thu 9 am	Thu 10 am	Thu 11 am	Thu 12 pm	Thu 1 pm	Thu 2 pm	Thu 3 pm
Houston Pilots N - 610 Bridge	10	10	10	10	10	10	10	10	10	10	10	9	6.9	6.9	6.9	5.9	5.9	5.9	10	10	10	10	10	10
Houston Pilots M - Kinder 1	10	10	10	10	10	10	10	10	10	10	10	9	6.9	6.9	6.9	5.9	5.9	4.9	10	10	10	10	10	10
Houston Pilots L - Greens Bayou	10	10	10	10	10	10	10	10	10	10	10	9	6.9	6.9	6.9	5.9	5.9	4.9	10	10	10	10	10	10
Houston Pilots K - Shell Crude	10	10	10	10	10	10	10	10	10	10	10	9	6.9	6.9	6.9	5.9	5.9	4.9	10	10	10	10	10	10
Houston Pilots J - Lynchburg Ferries	10	10	10	10	10	10	10	10	10	10	10	9	6.9	6.9	6.9	5.9	5.9	4.9	10	10	10	10	10	10
Houston Pilots I - Exxon 3	10	10	10	10	10	10	10	10	10	10	10	9	6.9	6.9	6.9	6.9	5.9	5.9	10	10	10	10	10	10
Houston Pilots H - Morgans Point	10	10	10	10	10	10	10	10	10	10	10	9	6.9	6.9	6.9	6.9	5.9	5.9	10	10	10	10	10	10
Houston Pilots G - 75/76	10	10	10	10	9	9	10	10	9	7.9	6.9	6.9	6.9	6.9	6.9	6.9	5.9	4.9	5.9	6.9	6.9	7.9	10	10
Houston Pilots F - 63/64	10	10	10	10	9	7.9	10	10	9	7.9	6.9	6.9	6.9	6.9	6.9	6.9	5.9	4.9	5.9	6.9	6.9	7.9	10	10
Houston Pilots E - 51/52	10	10	9	9	7.9	6.9	7.9	9	7.9	6.9	6.9	6.9	6.9	6.9	6.9	6.9	5.9	4.9	5.9	5.9	6.9	6.9	10	10
Houston Pilots D - 37/38	10	10	9	7.9	7.9	6.9	7.9	7.9	7.9	6.9	6.9	6.9	6.9	6.9	6.9	6.9	5.9	4.9	5.9	5.9	6.9	6.9	10	10
Houston Pilots C - 25/26	9	9	9	7.9	6.9	6.9	7.9	7.9	7.9	6.9	6.9	6.9	6.9	6.9	6.9	6.9	5.9	4.9	5.9	5.9	5.9	6.9	10	10
Houston Pilots B - 11/12	9	9	9	7.9	6.9	6.9	7.9	7.9	7.9	6.9	6.9	6.9	6.9	6.9	6.9	6.9	5.9	4.9	4.9	5.9	5.9	6.9	9	9
Houston Pilots A - 1 & 2 Bravo	7.9	7.9	6.9	7.9	6.9	6.9	7.9	6.9	6.9	6.9	5.9	6.9	6.9	6.9	6.9	6.9	5.9	4.9	4.9	5.9	5.9	5.9	9	9

NOTE: This is automated data that may/may not agree with the official B.A.M. thinking that's found on the daily slides or special visibility report slides. This data should be used as a guide only

Houston Pilots Wind Chart



Wind	Wed 4 pm	Wed 5 pm	Wed 6 pm	Wed 7 pm	Wed 8 pm	Wed 9 pm	Wed 10 pm	Wed 11 pm	Thu 12 am	Thu 1 am	Thu 2 am	Thu 3 am	Thu 4 am	Thu 5 am	Thu 6 am	Thu 7 am	Thu 8 am	Thu 9 am	Thu 10 am	Thu 11 am	Thu 12 pm	Thu 1 pm	Thu 2 pm	Thu 3 pm
Houston Pilots N - 610 Bridge	13 24 ↑	13 24 ↑	13 25 ↑	13 24 ↑	12 22 ↑	10 21 ↑	9 20 ↑	8 17 ↑	8 16 ↑	7 15 ↑	6 13 ↑	6 13 ↑	6 13 ↑	6 13 ↑	6 12 ↑	6 13 ↑	6 13 ↑	6 13 ↑	7 14 ↑	8 15 ↑	9 17 ↑	10 20 ↑	10 20 ↑	10 20 ↑
Houston Pilots M - Kinder 1	13 24 ↑	13 24 ↑	13 25 ↑	13 24 ↑	12 22 ↑	10 21 ↑	9 20 ↑	8 17 ↑	8 16 ↑	7 15 ↑	6 13 ↑	6 13 ↑	6 13 ↑	6 13 ↑	6 12 ↑	6 13 ↑	6 13 ↑	6 13 ↑	7 14 ↑	8 15 ↑	9 17 ↑	10 20 ↑	10 20 ↑	10 21 ↑
Houston Pilots L - Greens Bayou	13 24 ↑	13 24 ↑	13 24 ↑	13 23 ↑	12 22 ↑	10 21 ↑	9 20 ↑	8 16 ↑	8 15 ↑	7 14 ↑	6 13 ↑	6 13 ↑	6 13 ↑	6 12 ↑	6 12 ↑	6 13 ↑	6 13 ↑	6 13 ↑	7 14 ↑	8 15 ↑	9 17 ↑	10 20 ↑	10 20 ↑	10 20 ↑
Houston Pilots K - Shell Crude	13 24 ↑	13 24 ↑	13 24 ↑	13 23 ↑	12 22 ↑	10 21 ↑	9 20 ↑	8 16 ↑	8 16 ↑	7 14 ↑	6 13 ↑	6 13 ↑	6 13 ↑	6 13 ↑	6 12 ↑	6 13 ↑	6 13 ↑	6 13 ↑	7 14 ↑	8 15 ↑	9 17 ↑	10 20 ↑	10 20 ↑	12 21 ↑
Houston Pilots J - Lynchburg Ferries	14 24 ↑	14 24 ↑	14 25 ↑	13 24 ↑	12 22 ↑	10 21 ↑	9 20 ↑	8 16 ↑	7 15 ↑	6 14 ↑	6 12 ↑	6 12 ↑	6 12 ↑	6 12 ↑	6 12 ↑	6 12 ↑	6 12 ↑	6 13 ↑	7 14 ↑	8 15 ↑	9 17 ↑	10 20 ↑	10 20 ↑	12 21 ↑
Houston Pilots I - Exxon 3	15 25 ↑	16 24 ↑	16 25 ↑	16 24 ↑	15 23 ↑	14 21 ↑	13 20 ↑	12 18 ↑	10 17 ↑	10 16 ↑	9 14 ↑	8 14 ↑	8 14 ↑	8 14 ↑	8 14 ↑	8 13 ↑	8 13 ↑	8 14 ↑	9 15 ↑	10 16 ↑	10 17 ↑	12 20 ↑	13 21 ↑	13 22 ↑
Houston Pilots H - Morgans Point	15 25 ↑	15 25 ↑	16 25 ↑	15 24 ↑	15 23 ↑	14 22 ↑	13 20 ↑	12 18 ↑	10 17 ↑	10 16 ↑	9 15 ↑	9 15 ↑	9 14 ↑	8 14 ↑	8 14 ↑	8 14 ↑	8 13 ↑	8 14 ↑	9 15 ↑	10 16 ↑	10 17 ↑	12 20 ↑	13 21 ↑	14 22 ↑
Houston Pilots G - 75/76	16 26 ↑	17 25 ↑	17 26 ↑	17 25 ↑	16 24 ↑	15 22 ↑	15 21 ↑	13 20 ↑	13 20 ↑	12 17 ↑	10 16 ↑	10 16 ↑	10 16 ↑	10 16 ↑	10 16 ↑	10 16 ↑	10 16 ↑	10 16 ↑	10 16 ↑	12 17 ↑	13 20 ↑	13 21 ↑	14 23 ↑	15 23 ↑
Houston Pilots F - 63/64	16 25 ↑	16 25 ↑	16 26 ↑	16 25 ↑	15 23 ↑	15 22 ↑	14 21 ↑	13 20 ↑	13 20 ↑	13 17 ↑	12 16 ↑	10 17 ↑	10 16 ↑	10 16 ↑	10 16 ↑	10 16 ↑	10 16 ↑	10 16 ↑	12 17 ↑	12 18 ↑	13 20 ↑	13 21 ↑	14 22 ↑	15 23 ↑
Houston Pilots E - 51/52	15 24 ↑	15 24 ↑	15 24 ↑	15 23 ↑	15 22 ↑	15 21 ↑	14 20 ↑	13 20 ↑	13 20 ↑	13 17 ↑	12 17 ↑	12 17 ↑	12 17 ↑	12 17 ↑	12 17 ↑	12 17 ↑	12 17 ↑	12 17 ↑	12 18 ↑	13 18 ↑	13 20 ↑	13 21 ↑	14 22 ↑	14 22 ↑
Houston Pilots D - 37/38	15 24 ↑	15 24 ↑	15 23 ↑	15 23 ↑	15 21 ↑	15 21 ↑	14 20 ↑	13 20 ↑	13 20 ↑	13 17 ↑	12 17 ↑	12 17 ↑	12 17 ↑	12 17 ↑	12 17 ↑	12 17 ↑	12 17 ↑	12 17 ↑	12 18 ↑	13 18 ↑	13 20 ↑	13 21 ↑	13 21 ↑	14 22 ↑
Houston Pilots C - 25/26	15 24 ↑	15 23 ↑	15 22 ↑	15 22 ↑	15 21 ↑	14 21 ↑	14 20 ↑	13 20 ↑	13 18 ↑	12 17 ↑	12 17 ↑	12 17 ↑	12 17 ↑	12 17 ↑	12 17 ↑	12 17 ↑	12 17 ↑	12 17 ↑	12 17 ↑	12 18 ↑	13 18 ↑	13 20 ↑	13 21 ↑	13 21 ↑
Houston Pilots B - 11/12	15 22 ↑	14 21 ↑	14 21 ↑	14 20 ↑	13 20 ↑	13 20 ↑	13 20 ↑	12 18 ↑	12 18 ↑	10 17 ↑	10 16 ↑	10 16 ↑	10 16 ↑	10 16 ↑	10 16 ↑	10 16 ↑	10 16 ↑	10 16 ↑	10 16 ↑	10 16 ↑	12 17 ↑	13 18 ↑	13 18 ↑	13 20 ↑
Houston Pilots A - 1 & 2 Bravo	13 21 ↑	13 21 ↑	14 21 ↑	14 21 ↑	14 21 ↑	14 21 ↑	14 21 ↑	14 20 ↑	13 20 ↑	13 18 ↑	13 18 ↑	13 17 ↑	13 17 ↑	13 17 ↑	13 18 ↑	13 18 ↑	13 18 ↑	13 18 ↑	12 17 ↑	12 17 ↑	12 17 ↑	12 17 ↑	12 17 ↑	12 18 ↑

NOTE: This is automated data that may/may not agree with the official BAM thinking that's found on the daily slides. This data should be used as a guide only.

Houston Pilots: WED. 04/15/2026

Forecast Discussion

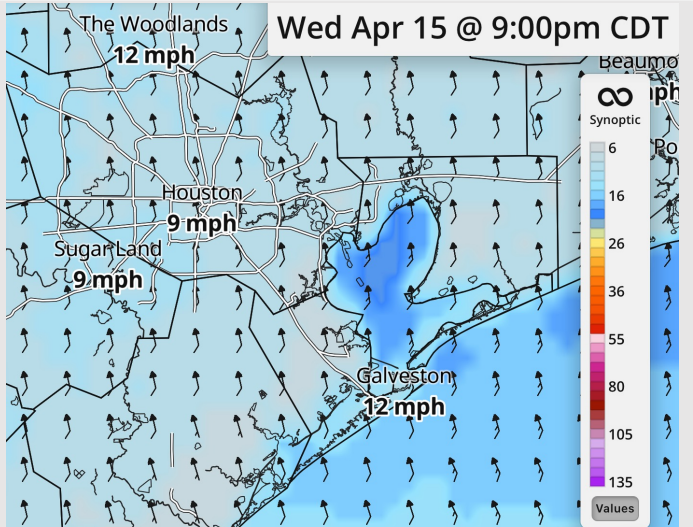
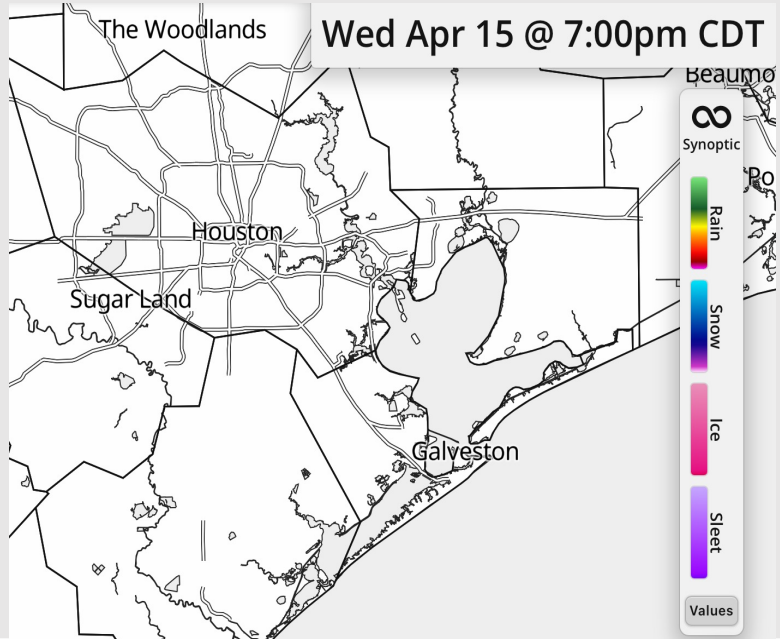
Precip: Dry conditions favored for the rest of the day.

Wind: Winds out of the SE for the entire day. **N of Morgan's Point:** Winds of 6 - 11 kts. **S of Morgan's Point:** Winds of 8 - 14 kts. **Gusts up to 25 kts possible through 6 PM S of Morgan's Point.**

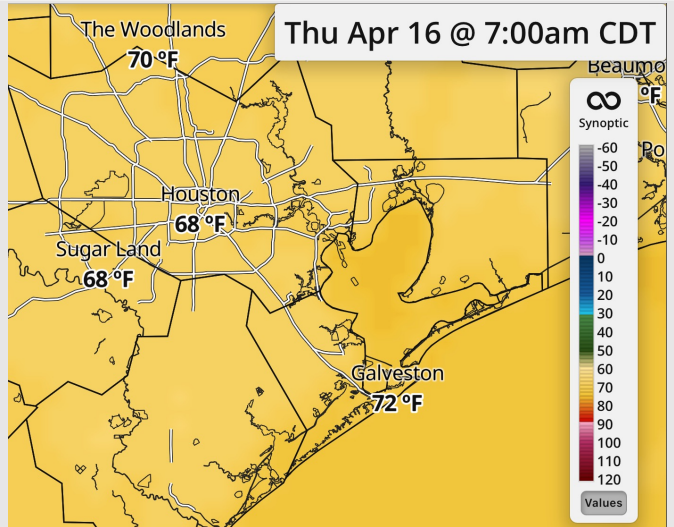
Low Temps: **N of Morgan's Point:** High 60s F. **S of Morgan's Point:** Low 70s F.

Visibility: No visibility concerns for today.

Precip Image: 7 PM CT



Wind Speed:
9 PM CT



Low Temps
THU AM

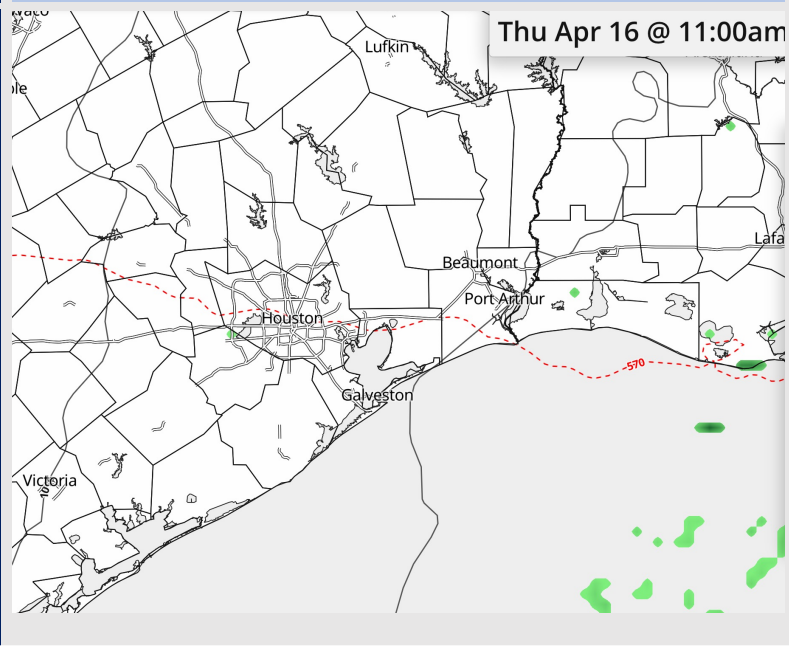
Houston Pilots: THU. 04/16/2026



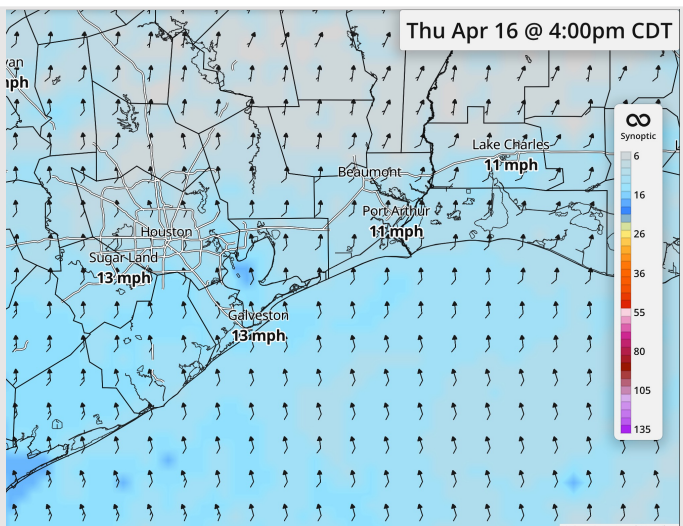
Forecast Discussion

Precip Image: 11 AM CT

- Precip:** Dry conditions favored for Thursday.
- Wind:** Winds out of the S/SE throughout the day. **N of Morgan's Point:** Winds of 4 – 9 kts. **S of Morgan's Point:** Winds of 10 – 14 kts.
- High Temps:** **N of Morgan's Point:** Mid 80s F. **S of Morgan's Point:** High 70s F.
- Visibility:** No visibility concerns for Thursday.

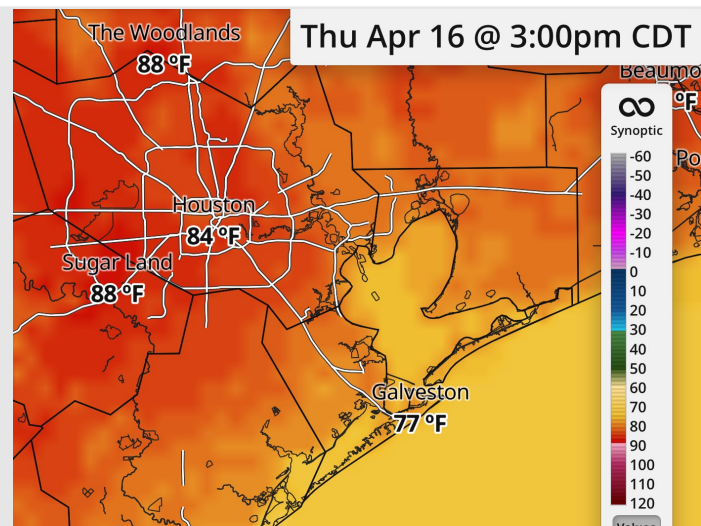


Wind Speed: 4 PM CT



Wind Speed:
4 PM CT

High Temps Thursday



High Temps
Thursday

Houston Pilots: FRI. 04/17/2026



Forecast Discussion

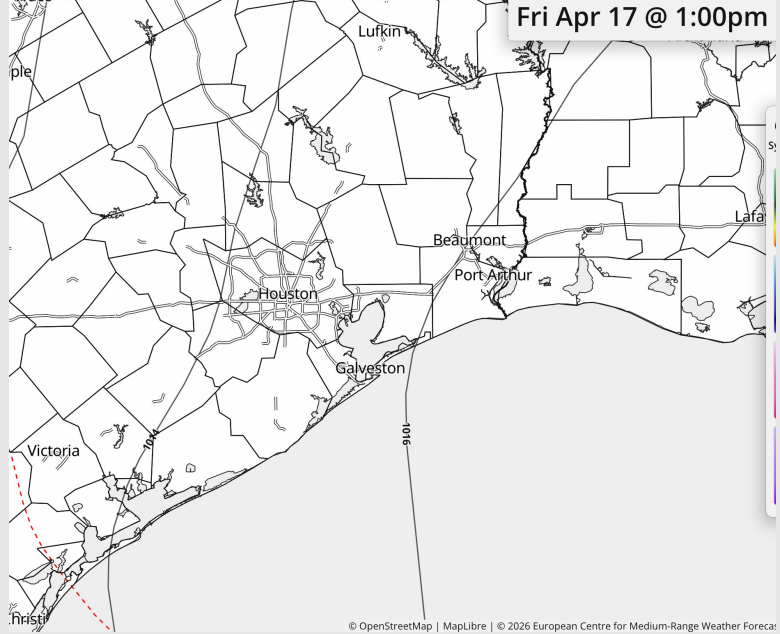
Precip: Dry conditions favored for Friday.

Wind: Winds out of the SE throughout the day. **N of Morgan's Point:** Winds of 6 – 12 kts. **S of Morgan's Point:** Winds of 9 – 14 kts through 3 PM before increasing to 15 – 20 kts. **Gusts up to 25 kts possible after 3 PM.**

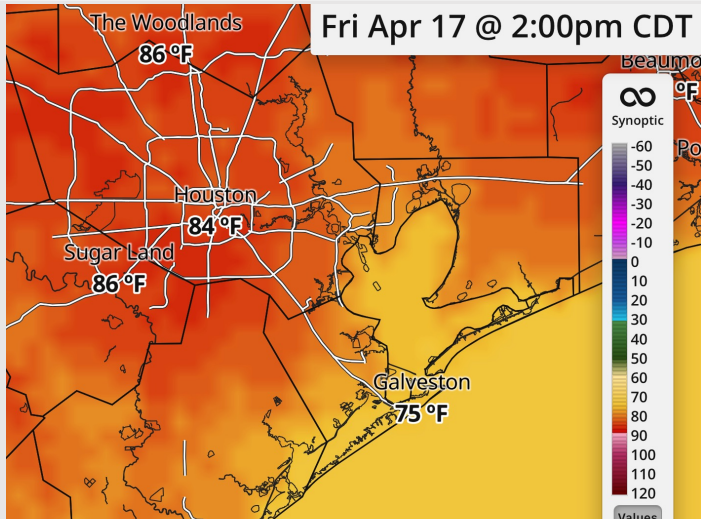
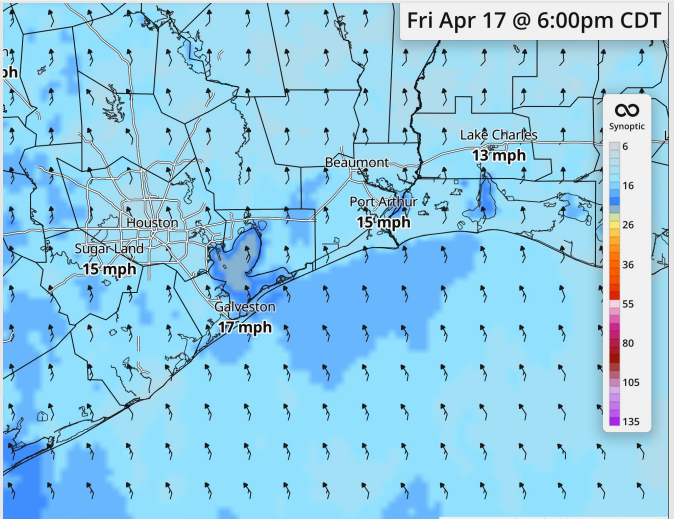
High Temps: **N of Morgan's Point:** Low 80s F. **S of Morgan's Point:** Mid 70s F.

Visibility: No visibility concerns for Friday.

Precip Image: 1 PM CT



Wind Speed:
6 PM CT

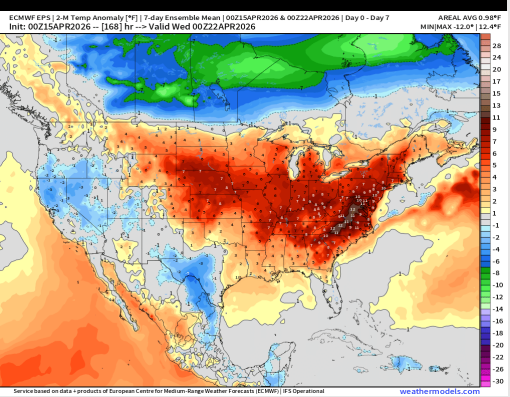


High Temps
Friday

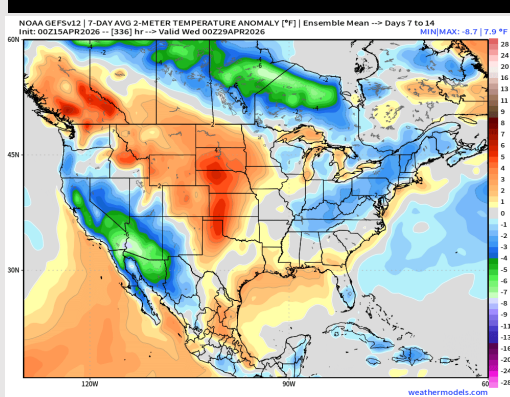
Houston Pilots: 04/15/2026



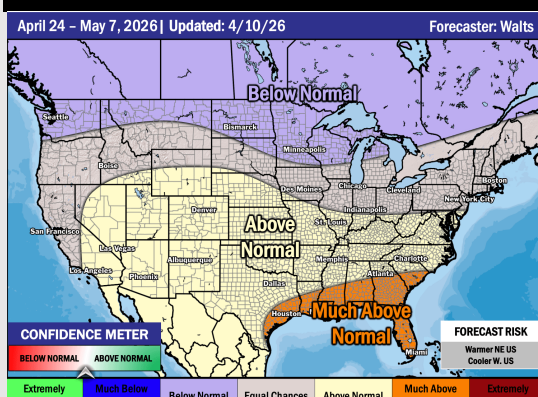
Next 7 Day Temperature Departure



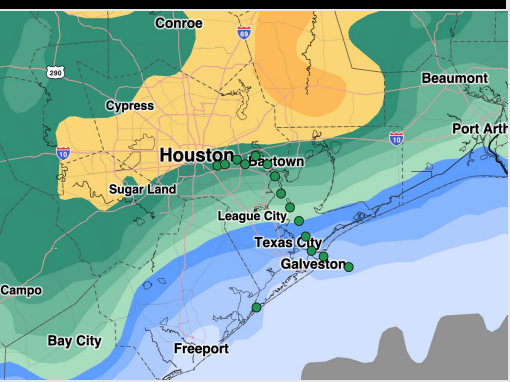
8-14 Day Temperature Departure



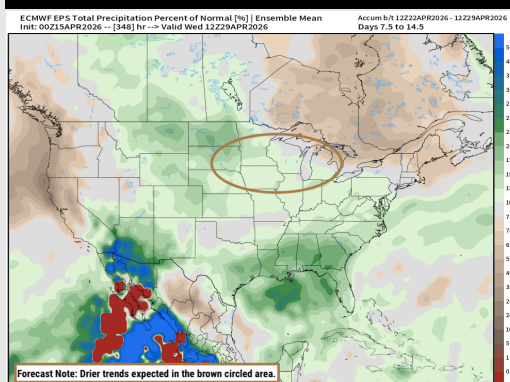
15-30 Day Temperature Departure



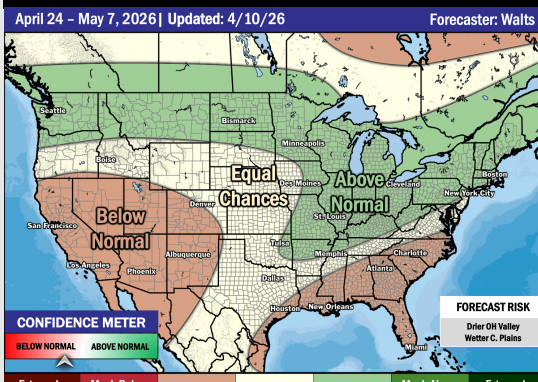
Next 7 Day Total Precipitation



8-14 Day % of Average Precip.



15-30 Day % of Average Precip.



- Above normal temps are favored over the next 7 days, with scattered storm chances through the week.
- Above normal temperatures and above normal rain chances in the Week 2 period.
- Above normal temperatures and below normal rainfall expected for the last week of April into the first week of May.