

Houston Pilots Forecast Package

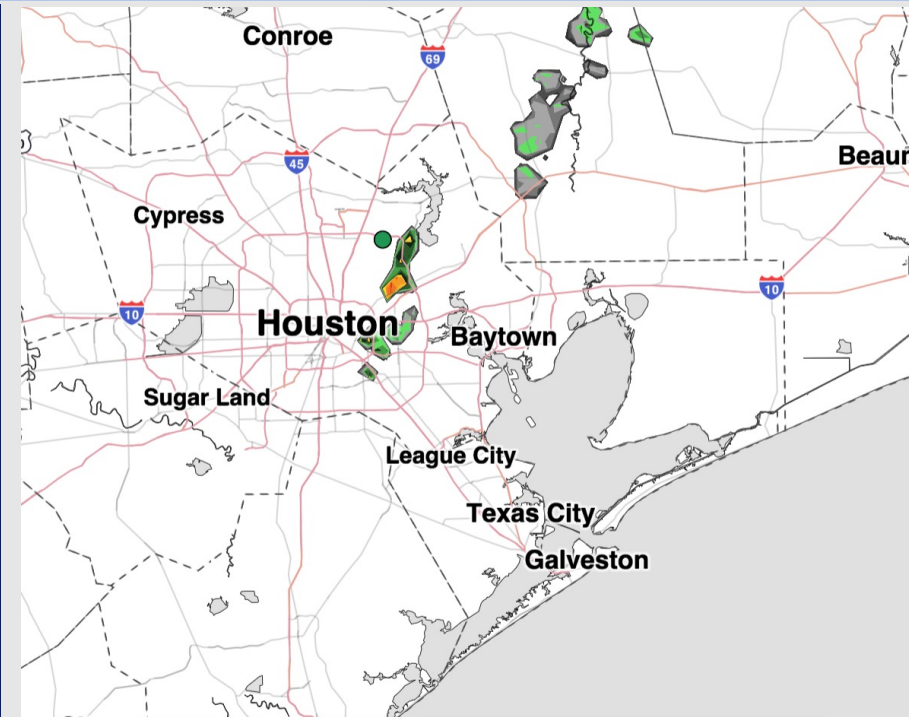


Updated: 4:30 PM CT
Monday, April 13, 2026

Forecaster: Alexis Ratkay

Weather Headlines

- A few light showers continue until 7 PM this evening, then a few light showers Wednesday morning.
- **Gusts of up to 20-25 kts possible over the next 72 hours.**
- No fog concerns over the next 72 hours.



Current Radar: 4:30 PM CT

As always, please do not hesitate to reach out to us with any forecast questions at [\(317\)-560-8122](tel:317-560-8122). Press 1 for forecast questions.



You can also access real-time forecast updates and 24/7 meteorological chat assistance on your [Clarity](#) app.

Houston Pilots Tropical Update



Seasonal Hurricane Outlook

2026 Hurricane Season Outlook



Updated: 4/9/26

Forecaster: Waits



2026 Hurricane Season Forecast Stats			
Named Storms	Hurricanes	Major Hurricanes	ACE
9 - 13	3 - 6	1 - 3	BELOW NORMAL

Much Below Normal
Below Normal
Near Normal
Above Normal
Much Above Normal

Graphic to the left represents our favored seasonal outlook for the 2026 Hurricane Season. Conditions expected to be less favorable for tropical development within the Gulf this season.

No notable tropical development is expected over the next 7 days.

Houston Pilots Visibility Chart (miles)



Forecast Confidence



Visibility	Mon 5 pm	Mon 6 pm	Mon 7 pm	Mon 8 pm	Mon 9 pm	Mon 10 pm	Mon 11 pm	Tue 12 am	Tue 1 am	Tue 2 am	Tue 3 am	Tue 4 am	Tue 5 am	Tue 6 am	Tue 7 am	Tue 8 am	Tue 9 am	Tue 10 am	Tue 11 am	Tue 12 pm	Tue 1 pm	Tue 2 pm	Tue 3 pm	Tue 4 pm
Houston Pilots N - 610 Bridge	10	10	10	10	10	10	10	10	10	10	10	9	10	10	10	10	7.9	10	10	10	10	10	10	10
Houston Pilots M - Kinder 1	10	10	10	10	10	10	10	10	10	10	10	9	10	10	10	10	7.9	10	10	10	10	10	10	10
Houston Pilots L - Greens Bayou	10	10	10	10	10	10	10	10	10	10	10	9	7.9	10	10	10	6.9	10	10	10	10	10	10	10
Houston Pilots K - Shell Crude	10	10	10	10	10	10	10	10	10	10	10	9	7.9	10	10	10	6.9	10	10	10	10	10	10	10
Houston Pilots J - Lynchburg Ferries	10	10	10	10	10	10	10	10	10	10	10	10	7.9	10	10	10	6.9	10	10	10	10	10	10	10
Houston Pilots I - Exxon 3	10	10	10	10	10	10	10	10	10	10	10	10	9	10	10	10	6.9	10	10	10	10	10	10	10
Houston Pilots H - Morgans Point	10	10	10	10	10	10	10	10	10	10	10	10	9	10	10	10	6.9	10	10	10	10	10	10	10
Houston Pilots G - 75/76	9	7.9	7.9	7.9	7.9	10	9	7.9	6.9	6.9	7.9	7.9	6.9	7.9	7.9	6.9	4.9	5.9	6.9	6.9	7.9	7.9	10	10
Houston Pilots F - 63/64	7.9	7.9	7.9	7.9	6.9	10	7.9	7.9	6.9	6.9	6.9	7.9	6.9	7.9	7.9	6.9	4.9	5.9	6.9	6.9	6.9	6.9	10	10
Houston Pilots E - 51/52	6.9	6.9	6.9	6.9	6.9	7.9	6.9	6.9	6.9	6.9	6.9	6.9	6.9	7.9	6.9	6.9	4.9	5.9	5.9	5.9	6.9	6.9	10	10
Houston Pilots D - 37/38	6.9	6.9	6.9	6.9	6.9	7.9	6.9	6.9	6.9	6.9	6.9	6.9	6.9	7.9	6.9	6.9	4.9	4.9	5.9	5.9	6.9	6.9	10	10
Houston Pilots C - 25/26	6.9	6.9	6.9	6.9	6.9	7.9	6.9	6.9	6.9	6.9	6.9	7.9	7.9	7.9	6.9	6.9	4.9	4.9	5.9	5.9	6.9	6.9	10	9
Houston Pilots B - 11/12	5.9	6.9	6.9	6.9	5.9	6.9	6.9	6.9	6.9	6.9	6.9	6.9	6.9	6.9	6.9	6.9	4.9	4.9	5.9	5.9	5.9	6.9	9	9
Houston Pilots A - 1 & 2 Bravo	5.9	5.9	5.9	5.9	5.9	6.9	6.9	6.9	5.9	5.9	6.9	6.9	6.9	6.9	6.9	5.9	3.9	4.9	5.9	5.9	5.9	5.9	9	9

NOTE: This is automated data that may/may not agree with the official BAM thinking that's found on the daily slides or special visibility report slides. This data should be used as a guide only

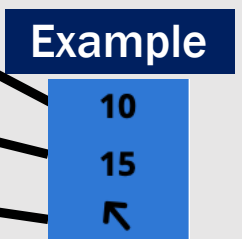
Houston Pilots Wind Chart



Forecast Confidence



Sustained Wind 10 Knots
Gusts 15 Knots
Wind from the SE



Wind	Mon 5 pm	Mon 6 pm	Mon 7 pm	Mon 8 pm	Mon 9 pm	Mon 10 pm	Mon 11 pm	Tue 12 am	Tue 1 am	Tue 2 am	Tue 3 am	Tue 4 am	Tue 5 am	Tue 6 am	Tue 7 am	Tue 8 am	Tue 9 am	Tue 10 am	Tue 11 am	Tue 12 pm	Tue 1 pm	Tue 2 pm	Tue 3 pm	Tue 4 pm	
Houston Pilots N - 610 Bridge	13 ↑ ↑	13 ↑ ↑	13 ↑ ↑	12 ↑ ↑	10 ↑ ↑	10 ↑ ↑	9 ↑ ↑	9 ↑ ↑	8 ↑ ↑	8 ↑ ↑	8 ↑ ↑	7 ↑ ↑	7 ↑ ↑	7 ↑ ↑	7 ↑ ↑	7 ↑ ↑	8 ↑ ↑	8 ↑ ↑	10 ↑ ↑	10 ↑ ↑	12 ↑ ↑	12 ↑ ↑	12 ↑ ↑	12 ↑ ↑	13 ↑ ↑
Houston Pilots M - Kinder 1	13 ↑ ↑	13 ↑ ↑	13 ↑ ↑	12 ↑ ↑	10 ↑ ↑	10 ↑ ↑	9 ↑ ↑	9 ↑ ↑	8 ↑ ↑	8 ↑ ↑	8 ↑ ↑	7 ↑ ↑	7 ↑ ↑	7 ↑ ↑	7 ↑ ↑	7 ↑ ↑	8 ↑ ↑	8 ↑ ↑	10 ↑ ↑	10 ↑ ↑	12 ↑ ↑	12 ↑ ↑	12 ↑ ↑	13 ↑ ↑	13 ↑ ↑
Houston Pilots L - Greens Bayou	13 ↑ ↑	13 ↑ ↑	13 ↑ ↑	13 ↑ ↑	10 ↑ ↑	10 ↑ ↑	9 ↑ ↑	9 ↑ ↑	8 ↑ ↑	8 ↑ ↑	8 ↑ ↑	8 ↑ ↑	7 ↑ ↑	7 ↑ ↑	7 ↑ ↑	7 ↑ ↑	8 ↑ ↑	8 ↑ ↑	10 ↑ ↑	12 ↑ ↑	13 ↑ ↑	13 ↑ ↑	13 ↑ ↑	13 ↑ ↑	14 ↑ ↑
Houston Pilots K - Shell Crude	13 ↑ ↑	13 ↑ ↑	13 ↑ ↑	13 ↑ ↑	10 ↑ ↑	10 ↑ ↑	9 ↑ ↑	9 ↑ ↑	8 ↑ ↑	8 ↑ ↑	8 ↑ ↑	8 ↑ ↑	8 ↑ ↑	7 ↑ ↑	7 ↑ ↑	7 ↑ ↑	8 ↑ ↑	9 ↑ ↑	10 ↑ ↑	12 ↑ ↑	13 ↑ ↑	13 ↑ ↑	13 ↑ ↑	13 ↑ ↑	14 ↑ ↑
Houston Pilots J - Lynchburg Ferries	14 ↑ ↑	14 ↑ ↑	13 ↑ ↑	12 ↑ ↑	10 ↑ ↑	10 ↑ ↑	9 ↑ ↑	9 ↑ ↑	8 ↑ ↑	8 ↑ ↑	8 ↑ ↑	7 ↑ ↑	7 ↑ ↑	7 ↑ ↑	7 ↑ ↑	7 ↑ ↑	8 ↑ ↑	8 ↑ ↑	10 ↑ ↑	12 ↑ ↑	13 ↑ ↑	13 ↑ ↑	13 ↑ ↑	14 ↑ ↑	14 ↑ ↑
Houston Pilots I - Exxon 3	15 ↑ ↑	16 ↑ ↑	15 ↑ ↑	15 ↑ ↑	15 ↑ ↑	14 ↑ ↑	13 ↑ ↑	13 ↑ ↑	13 ↑ ↑	13 ↑ ↑	12 ↑ ↑	12 ↑ ↑	10 ↑ ↑	10 ↑ ↑	10 ↑ ↑	10 ↑ ↑	10 ↑ ↑	12 ↑ ↑	13 ↑ ↑	13 ↑ ↑	14 ↑ ↑	14 ↑ ↑	14 ↑ ↑	15 ↑ ↑	16 ↑ ↑
Houston Pilots H - Morgans Point	15 ↑ ↑	15 ↑ ↑	15 ↑ ↑	15 ↑ ↑	15 ↑ ↑	14 ↑ ↑	13 ↑ ↑	13 ↑ ↑	13 ↑ ↑	13 ↑ ↑	12 ↑ ↑	12 ↑ ↑	10 ↑ ↑	10 ↑ ↑	10 ↑ ↑	10 ↑ ↑	10 ↑ ↑	12 ↑ ↑	13 ↑ ↑	13 ↑ ↑	14 ↑ ↑	14 ↑ ↑	14 ↑ ↑	15 ↑ ↑	15 ↑ ↑
Houston Pilots G - 75/76	16 ↑ ↑	17 ↑ ↑	16 ↑ ↑	15 ↑ ↑	15 ↑ ↑	15 ↑ ↑	15 ↑ ↑	15 ↑ ↑	15 ↑ ↑	15 ↑ ↑	14 ↑ ↑	14 ↑ ↑	13 ↑ ↑	13 ↑ ↑	13 ↑ ↑	13 ↑ ↑	13 ↑ ↑	13 ↑ ↑	14 ↑ ↑	14 ↑ ↑	15 ↑ ↑	15 ↑ ↑	15 ↑ ↑	16 ↑ ↑	16 ↑ ↑
Houston Pilots F - 63/64	16 ↑ ↑	16 ↑ ↑	15 ↑ ↑	15 ↑ ↑	15 ↑ ↑	15 ↑ ↑	15 ↑ ↑	15 ↑ ↑	15 ↑ ↑	15 ↑ ↑	15 ↑ ↑	14 ↑ ↑	14 ↑ ↑	14 ↑ ↑	13 ↑ ↑	13 ↑ ↑	13 ↑ ↑	14 ↑ ↑	14 ↑ ↑	14 ↑ ↑	14 ↑ ↑	14 ↑ ↑	15 ↑ ↑	16 ↑ ↑	16 ↑ ↑
Houston Pilots E - 51/52	15 ↑ ↑	15 ↑ ↑	15 ↑ ↑	15 ↑ ↑	15 ↑ ↑	15 ↑ ↑	15 ↑ ↑	15 ↑ ↑	15 ↑ ↑	15 ↑ ↑	15 ↑ ↑	15 ↑ ↑	14 ↑ ↑	14 ↑ ↑	14 ↑ ↑	13 ↑ ↑	14 ↑ ↑	14 ↑ ↑	14 ↑ ↑	14 ↑ ↑	14 ↑ ↑	14 ↑ ↑	15 ↑ ↑	15 ↑ ↑	15 ↑ ↑
Houston Pilots D - 37/38	24 ↑ ↑	23 ↑ ↑	22 ↑ ↑	22 ↑ ↑	22 ↑ ↑	21 ↑ ↑	22 ↑ ↑	22 ↑ ↑	21 ↑ ↑	21 ↑ ↑	21 ↑ ↑	21 ↑ ↑	21 ↑ ↑	20 ↑ ↑	20 ↑ ↑	20 ↑ ↑	20 ↑ ↑	20 ↑ ↑	21 ↑ ↑	21 ↑ ↑	22 ↑ ↑	22 ↑ ↑	23 ↑ ↑	24 ↑ ↑	24 ↑ ↑
Houston Pilots C - 25/26	14 ↑ ↑	14 ↑ ↑	14 ↑ ↑	14 ↑ ↑	14 ↑ ↑	14 ↑ ↑	14 ↑ ↑	15 ↑ ↑	15 ↑ ↑	14 ↑ ↑	14 ↑ ↑	14 ↑ ↑	14 ↑ ↑	14 ↑ ↑	13 ↑ ↑	13 ↑ ↑	13 ↑ ↑	13 ↑ ↑	13 ↑ ↑	14 ↑ ↑	14 ↑ ↑	14 ↑ ↑	14 ↑ ↑	14 ↑ ↑	14 ↑ ↑
Houston Pilots B - 11/12	13 ↑ ↑	13 ↑ ↑	13 ↑ ↑	13 ↑ ↑	13 ↑ ↑	13 ↑ ↑	13 ↑ ↑	13 ↑ ↑	13 ↑ ↑	13 ↑ ↑	13 ↑ ↑	13 ↑ ↑	13 ↑ ↑	13 ↑ ↑	13 ↑ ↑	13 ↑ ↑	13 ↑ ↑	13 ↑ ↑	13 ↑ ↑	13 ↑ ↑	13 ↑ ↑	13 ↑ ↑	13 ↑ ↑	14 ↑ ↑	14 ↑ ↑
Houston Pilots A - 1 & 2 Bravo	13 ↑ ↑	13 ↑ ↑	13 ↑ ↑	14 ↑ ↑	14 ↑ ↑	15 ↑ ↑	15 ↑ ↑	15 ↑ ↑	15 ↑ ↑	15 ↑ ↑	15 ↑ ↑	15 ↑ ↑	15 ↑ ↑	14 ↑ ↑	14 ↑ ↑	14 ↑ ↑	13 ↑ ↑	13 ↑ ↑	13 ↑ ↑	13 ↑ ↑	13 ↑ ↑	13 ↑ ↑	12 ↑ ↑	12 ↑ ↑	13 ↑ ↑

NOTE: This is automated data that may/may not agree with the official BAM thinking that's found on the daily slides. This data should be used as a guide only.

Houston Pilots: MON. 04/13/2026



Forecast Discussion

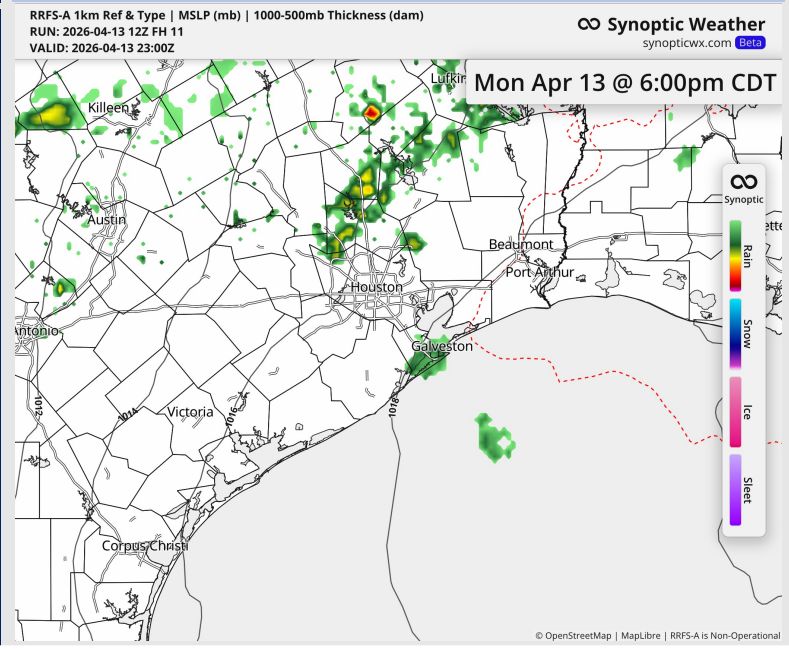
Precip Image: 1 AM CT

Precip: Hit/miss showers taper off by 7 PM.

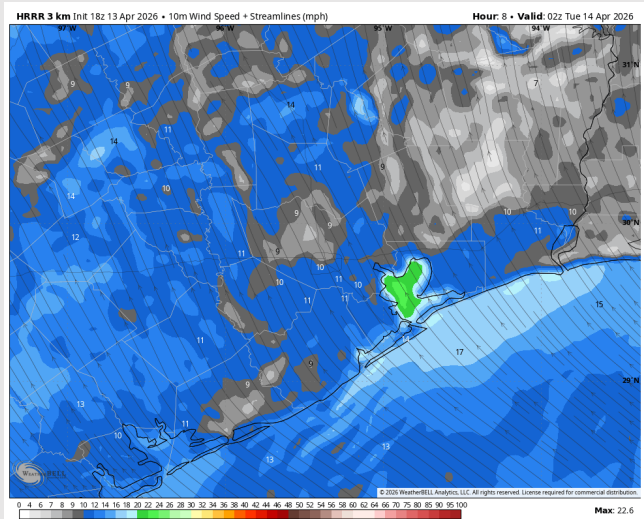
Wind: Winds out of the SE throughout the day. **N of Morgan's Point:** Winds of 6 – 12 kts for the remainder of the evening. **S of Morgan's Point:** Winds of 13 – 19 kts for the remainder of the evening. **Gusts up to 25 kts through 7PM.**

Low Temps: **N of Morgan's Point:** Low 70s F. **S of Morgan's Point:** Mid 70s F.

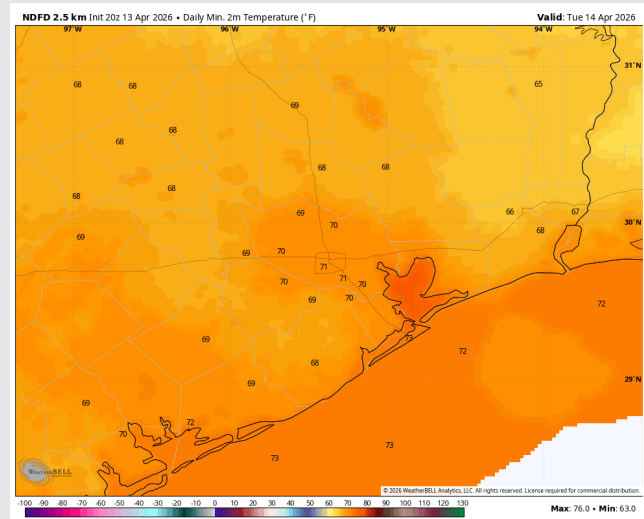
Visibility: No visibility concerns for today.



Wind Speed:
9 PM CT



Low Temps
Tonight



Forecast Discussion

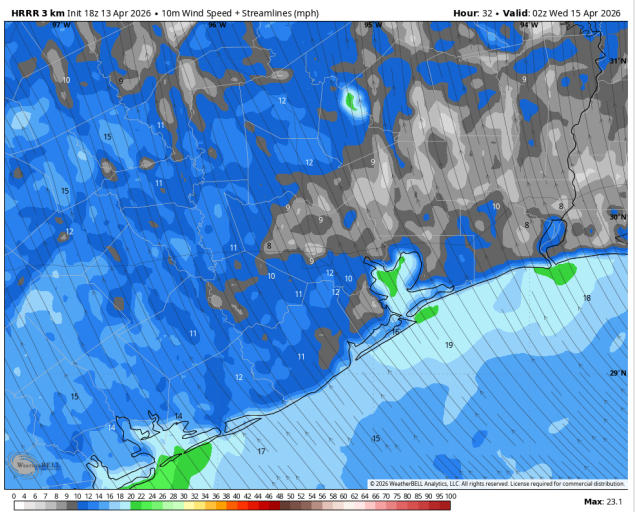
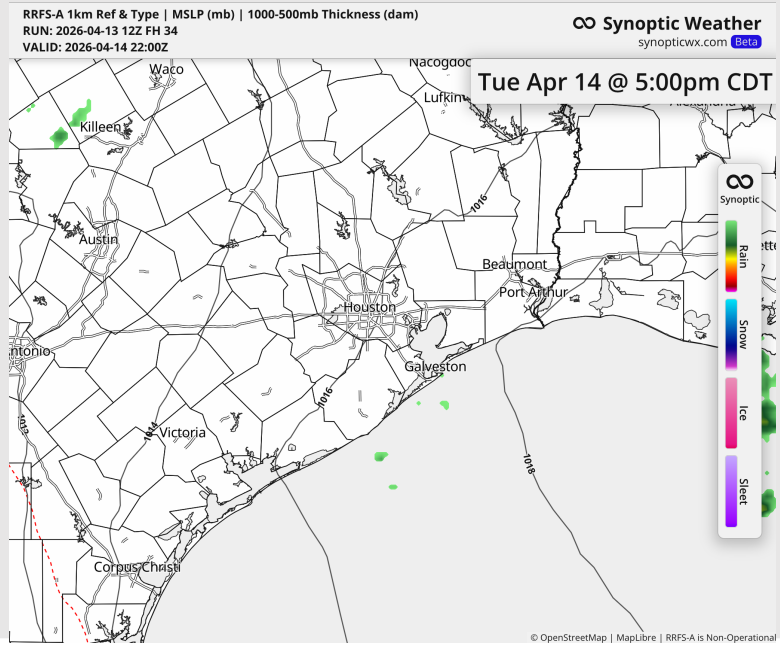
Precip: Dry conditions favored for Tuesday.

Wind: Winds out of the SE for the entire day. **N of Morgan's Point:** Winds of 5 – 11 kts. **S of Morgan's Point:** Winds of 7 – 14 kts through 6 PM before increasing to 15 – 20 kts. **Gusts up to 25 kts possible after 6 PM.**


High Temps: **N of Morgan's Point:** Mid 80s F. **S of Morgan's Point:** Upper 70s F.

Visibility: No visibility concerns for Tuesday.

Precip Image: 10 AM CT



Wind Speed:
9 PM CT



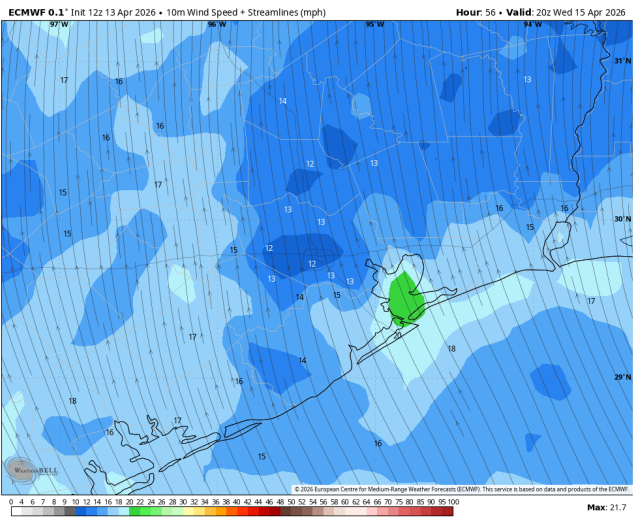
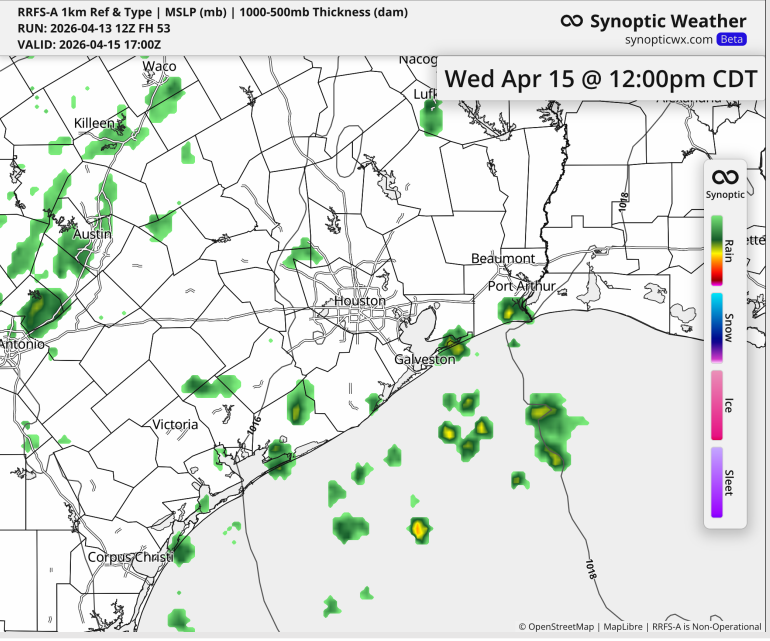
High Temps
Tuesday

Houston Pilots: WED. 04/15/2026

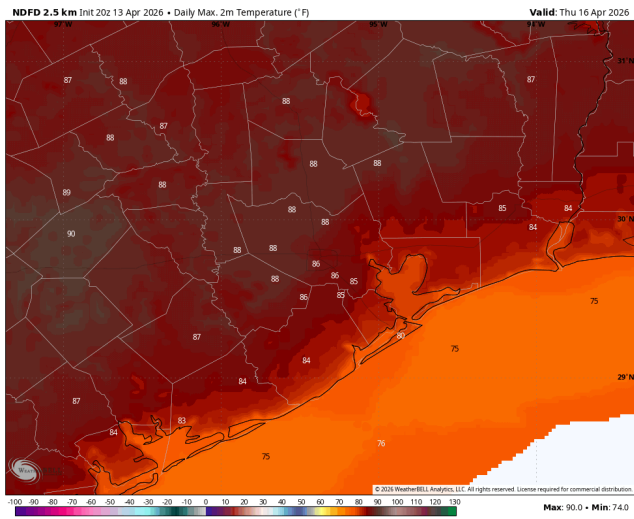
Forecast Discussion

- Precip:** Hit/miss light showers from 7-11 AM, then dry conditions favored.
- Wind:** Winds out of the SE for the entire day. **N of Morgan's Point:** Winds of 5 - 10 kts. **S of Morgan's Point:** Winds of 12 - 17 kts. **Gusts up to 25 kts expected until 6 PM S of Morgan's Point.**
- High Temps:** **N of Morgan's Point:** Mid 80s F. **S of Morgan's Point:** Low 80s F.
- Visibility:** No visibility concerns for Wednesday.

Precip Image: 1 PM CT



Wind Speed:
4 PM CT

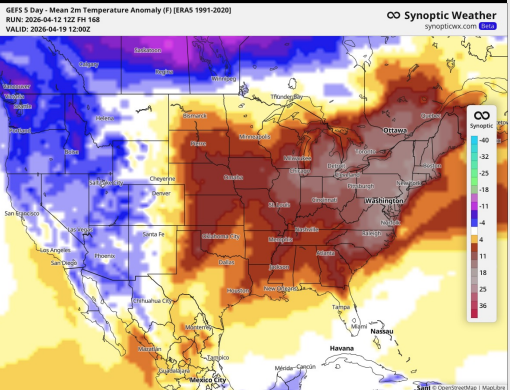


High Temps
Wednesday

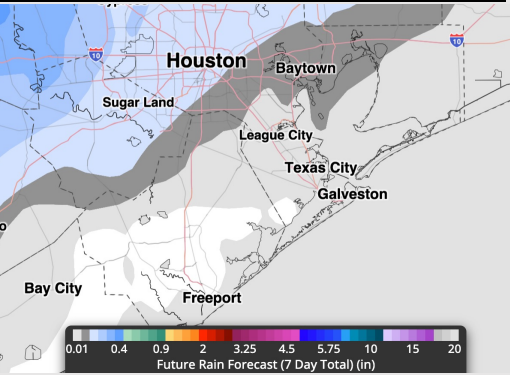
Houston Pilots: 04/13/2026



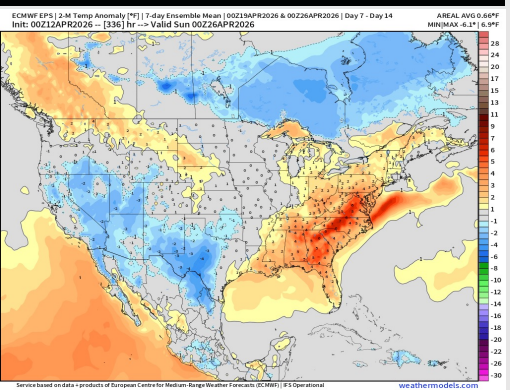
Next 7 Day Temperature Departure



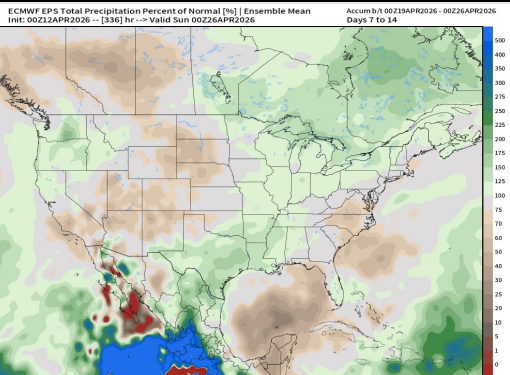
Next 7 Day Total Precipitation



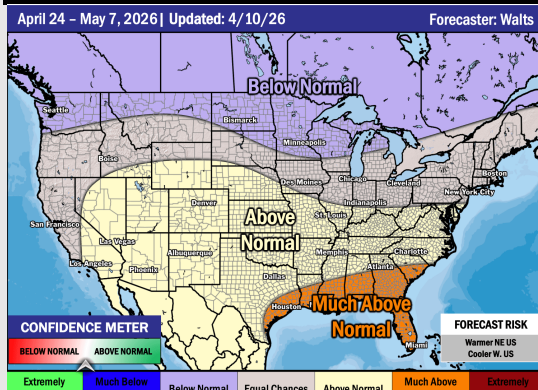
8-14 Day Temperature Departure



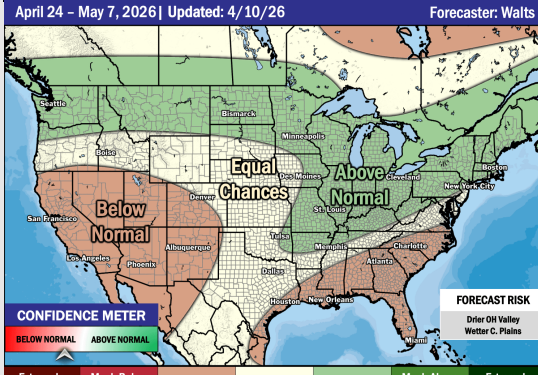
8-14 Day % of Average Precip.



15-30 Day Temperature Departure



15-30 Day % of Average Precip.



- Above normal temps are favored over the next 7 days, with scattered storm chances through the week.
- Above normal temperatures and above normal rain chances in the Week 2 period.
- Above normal temperatures and below normal rainfall expected for the last week of April into the first week of May.