

Houston Pilots Forecast Package



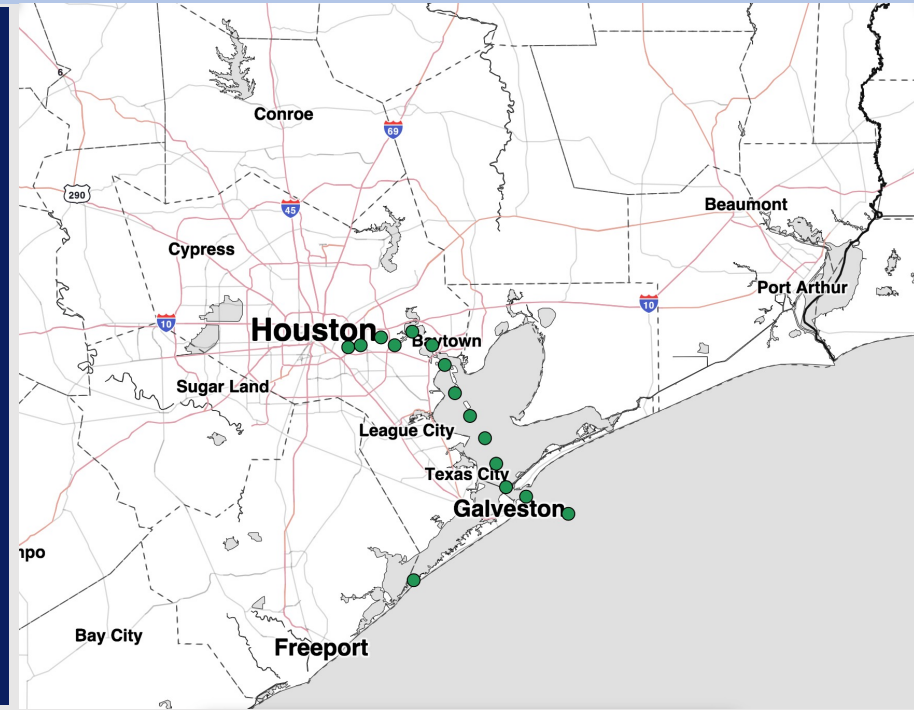
Updated: 2:00 AM CT

Thursday, April 2nd, 2026

Forecaster: Sam Lang

Weather Headlines

- Scattered showers/storms are possible over the next 72 hours. A few stronger storms are possible SAT PM.
- Winds gusts up to 30 kts possible through 8AM, with lingering gusts up to 26 kts in play.
- No fog concerns over the next 72 hours.



Current Radar: 1:58 AM CT

As always, please do not hesitate to reach out to us with any forecast questions at [\(317\)-560-8122](tel:317-560-8122). Press 1 for forecast questions.



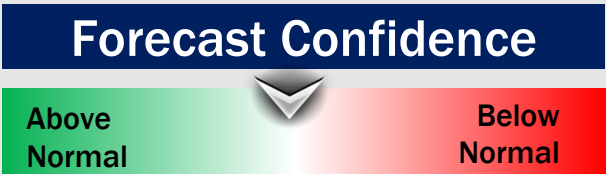
You can also access real-time forecast updates and 24/7 meteorological chat assistance on your [Clarity](#) app.

Houston Pilots Extended Range Visibility Report




Sunday 04/05/2026

Fog is not favored.



Monday 04/06/2026

Fog is not favored.



Tuesday 04/07/2026

Fog is not favored.



Chance for Fog

Sunday AM	Unlikely
Sunday PM	Unlikely
Monday AM	Unlikely
Monday PM	Unlikely
Tuesday AM	Unlikely
Tuesday PM	Unlikely

Houston Pilots Visibility Chart (miles)



Forecast Confidence



Visibility	Thu 3 am	Thu 4 am	Thu 5 am	Thu 6 am	Thu 7 am	Thu 8 am	Thu 9 am	Thu 10 am	Thu 11 am	Thu 12 pm	Thu 1 pm	Thu 2 pm	Thu 3 pm	Thu 4 pm	Thu 5 pm	Thu 6 pm	Thu 7 pm	Thu 8 pm	Thu 9 pm	Thu 10 pm	Thu 11 pm	Fri 12 am	Fri 1 am	Fri 2 am
Houston Pilots N - 610 Bridge	10	10	10	10	10	9	6.9	10	10	10	10	10	10	10	10	10	10	10	10	10	10	9	7.9	6.9
Houston Pilots M - Kinder 1	10	10	10	10	10	9	6.9	10	10	10	10	10	10	10	10	10	10	10	10	10	10	9	7.9	6.9
Houston Pilots L - Greens Bayou	10	10	10	10	10	9	6.9	10	10	10	10	10	10	10	10	10	10	10	10	10	10	9	9	6.9
Houston Pilots K - Shell Crude	10	10	10	10	10	9	5.9	10	10	10	10	10	10	10	10	10	10	10	10	10	10	9	9	6.9
Houston Pilots J - Lynchburg Ferries	10	10	10	10	10	9	5.9	10	10	10	10	10	10	10	10	10	10	10	10	10	10	9	9	6.9
Houston Pilots I - Exxon 3	10	10	10	10	10	9	5.9	10	10	10	10	10	10	10	10	10	10	10	10	10	10	9	9	6.9
Houston Pilots H - Morgans Point	10	10	10	10	10	7.9	5.9	9	10	10	10	10	10	10	10	10	10	10	10	10	10	9	7.9	6.9
Houston Pilots G - 75/76	7.9	6.9	7.9	6.9	6.9	5.9	4.9	6.9	10	10	9	7.9	9	7.9	7.9	6.9	7.9	7.9	6.9	6.9	6.9	7.9	6.9	9
Houston Pilots F - 63/64	7.9	6.9	7.9	6.9	6.9	5.9	4.9	6.9	10	10	9	7.9	9	7.9	7.9	6.9	7.9	6.9	6.9	6.9	6.9	7.9	6.9	9
Houston Pilots E - 51/52	6.9	6.9	6.9	6.9	6.9	4.9	4.9	6.9	10	9	7.9	6.9	7.9	6.9	6.9	6.9	6.9	6.9	6.9	6.9	6.9	6.9	5.9	9
Houston Pilots D - 37/38	6.9	6.9	6.9	6.9	6.9	4.9	4.9	6.9	10	9	7.9	6.9	7.9	6.9	6.9	6.9	6.9	6.9	6.9	6.9	6.9	6.9	5.9	9
Houston Pilots C - 25/26	6.9	6.9	6.9	6.9	6.9	4.9	4.9	6.9	10	9	7.9	6.9	7.9	6.9	6.9	6.9	6.9	6.9	6.9	6.9	6.9	6.9	5.9	9
Houston Pilots B - 11/12	6.9	6.9	6.9	5.9	5.9	4.9	3.9	6.9	9	9	6.9	6.9	6.9	6.9	6.9	6.9	6.9	6.9	5.9	6.9	6.9	5.9	5.9	9
Houston Pilots A - 1 & 2 Bravo	6.9	5.9	5.9	4.9	4.9	4.9	3.9	5.9	6.9	6.9	5.9	4.9	5.9	4.9	5.9	4.9	4.9	3.9	4.9	4.9	5.9	4.9	4.9	9

NOTE: This is automated data that may/may not agree with the official B.A.M. thinking that's found on the daily slides or special visibility report slides. This data should be used as a guide only

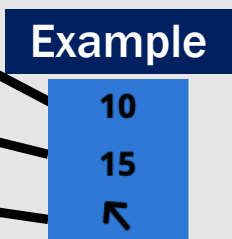
Houston Pilots Wind Chart



Forecast Confidence



Sustained Wind 10 Knots
Gusts 15 Knots
Wind from the SE



Wind	Thu 3 am	Thu 4 am	Thu 5 am	Thu 6 am	Thu 7 am	Thu 8 am	Thu 9 am	Thu 10 am	Thu 11 am	Thu 12 pm	Thu 1 pm	Thu 2 pm	Thu 3 pm	Thu 4 pm	Thu 5 pm	Thu 6 pm	Thu 7 pm	Thu 8 pm	Thu 9 pm	Thu 10 pm	Thu 11 pm	Fri 12 am	Fri 1 am	Fri 2 am	
Houston Pilots N - 610 Bridge	13 25 ↑	13 25 ↑	13 24 ↑	13 24 ↑	12 24 ↑	10 22 ↑	10 22 ↑	10 22 ↑	10 22 ↑	12 23 ↑	13 24 ↑	13 24 ↑	14 25 ↑	14 25 ↑	14 25 ↑	14 26 ↑	14 26 ↑	13 26 ↑	13 24 ↑	13 24 ↑	12 24 ↑	12 23 ↑	10 22 ↑	10 21 ↑	
Houston Pilots M - Kinder 1	13 25 ↑	13 25 ↑	13 24 ↑	12 24 ↑	12 24 ↑	10 22 ↑	10 22 ↑	10 22 ↑	10 22 ↑	13 23 ↑	13 24 ↑	13 24 ↑	14 24 ↑	14 25 ↑	14 25 ↑	14 26 ↑	14 26 ↑	13 26 ↑	13 24 ↑	13 24 ↑	12 24 ↑	12 23 ↑	10 22 ↑	10 21 ↑	
Houston Pilots L - Greens Bayou	13 25 ↑	13 25 ↑	13 24 ↑	12 24 ↑	12 24 ↑	10 22 ↑	10 22 ↑	10 22 ↑	10 21 ↑	13 23 ↑	13 23 ↑	13 23 ↑	14 24 ↑	14 24 ↑	14 24 ↑	14 25 ↑	14 25 ↑	13 25 ↑	13 24 ↑	13 24 ↑	12 23 ↑	12 23 ↑	10 22 ↑	10 21 ↑	
Houston Pilots K - Shell Crude	13 25 ↑	13 25 ↑	13 24 ↑	13 24 ↑	12 24 ↑	10 23 ↑	10 23 ↑	10 22 ↑	12 22 ↑	13 23 ↑	13 23 ↑	13 23 ↑	14 24 ↑	14 24 ↑	14 24 ↑	14 25 ↑	14 25 ↑	13 25 ↑	13 24 ↑	13 24 ↑	12 23 ↑	12 23 ↑	10 22 ↑	10 21 ↑	
Houston Pilots J - Lynchburg Ferries	13 25 ↑	13 25 ↑	13 24 ↑	13 24 ↑	12 24 ↑	10 22 ↑	10 22 ↑	10 22 ↑	10 21 ↑	13 23 ↑	13 23 ↑	13 23 ↑	14 24 ↑	14 25 ↑	14 25 ↑	15 26 ↑	14 26 ↑	13 26 ↑	13 24 ↑	13 24 ↑	13 24 ↑	12 23 ↑	12 23 ↑	10 22 ↑	10 21 ↑
Houston Pilots I - Exxon 3	17 26 ↑	17 26 ↑	17 25 ↑	16 25 ↑	15 24 ↑	15 23 ↑	14 23 ↑	14 22 ↑	13 22 ↑	13 23 ↑	14 23 ↑	14 24 ↑	15 24 ↑	15 25 ↑	16 25 ↑	16 26 ↑	16 26 ↑	15 26 ↑	15 24 ↑	15 24 ↑	15 24 ↑	15 24 ↑	15 23 ↑	15 22 ↑	15 22 ↑
Houston Pilots H - Morgans Point	17 26 ↑	17 26 ↑	16 25 ↑	16 25 ↑	15 24 ↑	15 24 ↑	14 23 ↑	14 22 ↑	13 22 ↑	13 23 ↑	14 23 ↑	14 23 ↑	15 24 ↑	15 25 ↑	16 25 ↑	16 26 ↑	16 26 ↑	15 26 ↑	15 24 ↑	15 24 ↑	15 24 ↑	15 25 ↑	15 24 ↑	15 24 ↑	15 23 ↑
Houston Pilots G - 75/76	20 29 ↑	20 29 ↑	20 29 ↑	20 29 ↑	18 28 ↑	17 25 ↑	16 25 ↑	15 24 ↑	15 23 ↑	14 23 ↑	15 23 ↑	15 24 ↑	16 25 ↑	16 26 ↑	16 26 ↑	17 28 ↑	17 26 ↑	16 25 ↑	17 25 ↑	17 26 ↑	17 26 ↑	17 26 ↑	17 28 ↑	17 26 ↑	17 25 ↑
Houston Pilots F - 63/64	20 29 ↑	20 29 ↑	20 29 ↑	20 29 ↑	18 28 ↑	17 26 ↑	17 25 ↑	15 24 ↑	15 23 ↑	14 23 ↑	14 23 ↑	15 23 ↑	15 24 ↑	16 25 ↑	16 25 ↑	16 26 ↑	16 26 ↑	16 25 ↑	17 25 ↑	17 25 ↑	17 25 ↑	17 26 ↑	17 26 ↑	17 26 ↑	17 25 ↑
Houston Pilots E - 51/52	20 28 ↑	20 28 ↑	20 28 ↑	20 28 ↑	18 26 ↑	17 26 ↑	17 25 ↑	16 24 ↑	15 23 ↑	14 23 ↑	14 23 ↑	14 23 ↑	14 24 ↑	15 24 ↑	15 24 ↑	15 24 ↑	15 24 ↑	15 23 ↑	16 24 ↑	17 24 ↑	17 24 ↑	17 26 ↑	17 26 ↑	17 25 ↑	17 24 ↑
Houston Pilots D - 37/38	20 28 ↑	20 28 ↑	18 26 ↑	18 26 ↑	18 26 ↑	17 25 ↑	17 24 ↑	16 23 ↑	15 22 ↑	14 22 ↑	14 22 ↑	13 22 ↑	14 23 ↑	14 23 ↑	14 24 ↑	15 24 ↑	15 23 ↑	15 23 ↑	16 23 ↑	17 23 ↑	17 24 ↑	17 25 ↑	17 25 ↑	17 24 ↑	17 24 ↑
Houston Pilots C - 25/26	18 26 ↑	18 26 ↑	18 26 ↑	18 26 ↑	17 26 ↑	17 25 ↑	16 24 ↑	15 23 ↑	14 22 ↑	13 21 ↑	13 21 ↑	13 21 ↑	14 22 ↑	14 22 ↑	14 22 ↑	15 22 ↑	15 22 ↑	15 22 ↑	15 23 ↑	17 24 ↑	17 25 ↑	17 25 ↑	17 25 ↑	17 24 ↑	17 24 ↑
Houston Pilots B - 11/12	17 26 ↑	17 26 ↑	17 25 ↑	17 25 ↑	17 24 ↑	16 24 ↑	15 23 ↑	14 22 ↑	13 20 ↑	13 20 ↑	13 20 ↑	13 20 ↑	13 20 ↑	13 20 ↑	13 21 ↑	14 20 ↑	14 20 ↑	14 20 ↑	15 22 ↑	15 23 ↑	16 23 ↑	16 24 ↑	15 23 ↑	15 23 ↑	15 23 ↑
Houston Pilots A - 1 & 2 Bravo	18 26 ↑	18 26 ↑	18 26 ↑	18 26 ↑	17 26 ↑	17 25 ↑	16 24 ↑	15 22 ↑	13 20 ↑	12 20 ↑	10 18 ↑	10 17 ↑	12 17 ↑	12 18 ↑	12 18 ↑	13 20 ↑	14 21 ↑	14 22 ↑	15 23 ↑	16 24 ↑	17 25 ↑	17 25 ↑	17 25 ↑	17 25 ↑	17 25 ↑

NOTE: This is automated data that may/may not agree with the official BAM thinking that's found on the daily slides. This data should be used as a guide only.

Houston Pilots: THU. 04/02/2026

Forecast Discussion

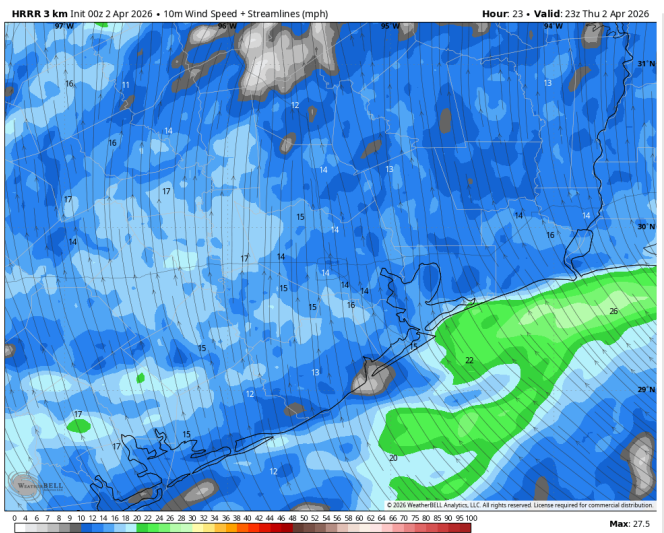
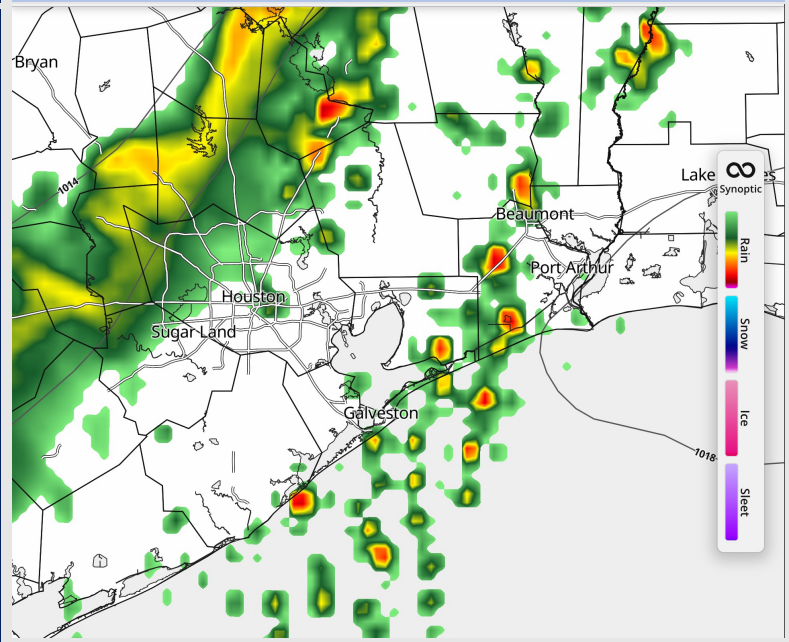
Precip Image: 12 PM CT

Precip: Scattered showers/storms are possible from 11AM – 5PM. Lightning will be a risk.

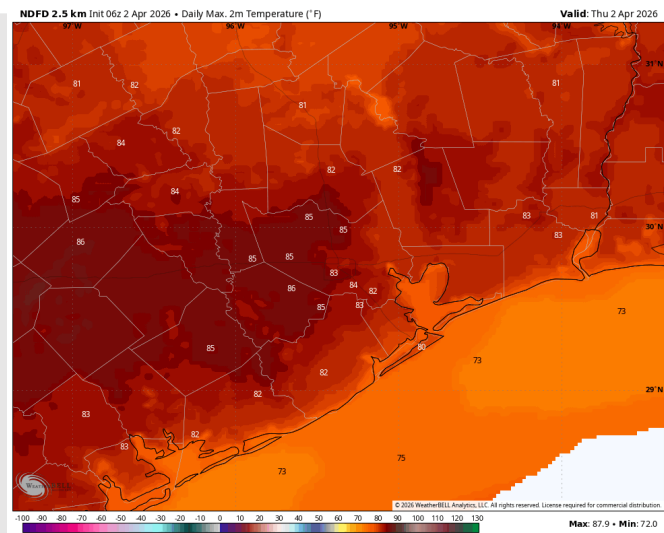
Wind: Winds out of the SE. **N of Morgan's Point:** Winds of 11 – 16 kts through the day. **S of Morgan's Point:** Winds of 14 – 19 kts through 8AM, falling to 10 – 15 kts through 4PM before increasing to 14 – 19 kts again. **A few gusts to 30 kts possible for ALL Stations through 8AM, with wind gusts of 22 – 26 kts expected thereafter.**

High Temps: **N of Morgan's Point:** Low 80s F. **S of Morgan's Point:** Upper 70s F.

Visibility: No fog concerns, however, reduced visibilities under a heavier downpour are possible.



Wind Speed:
6 PM CT



High Temps
Today

Houston Pilots: FRI. 04/03/2026



Forecast Discussion

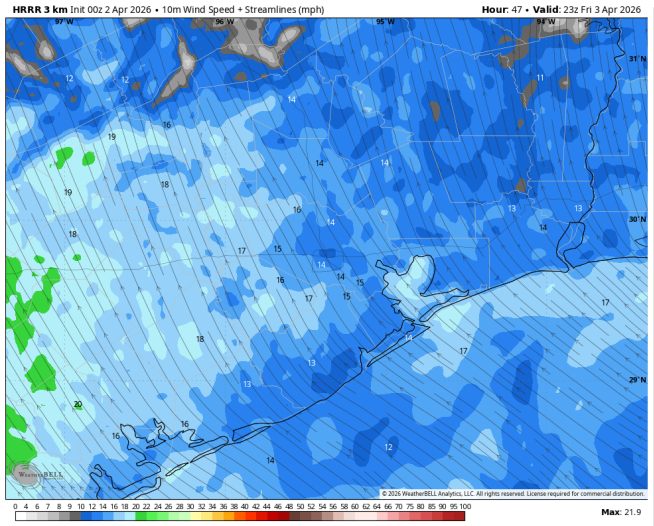
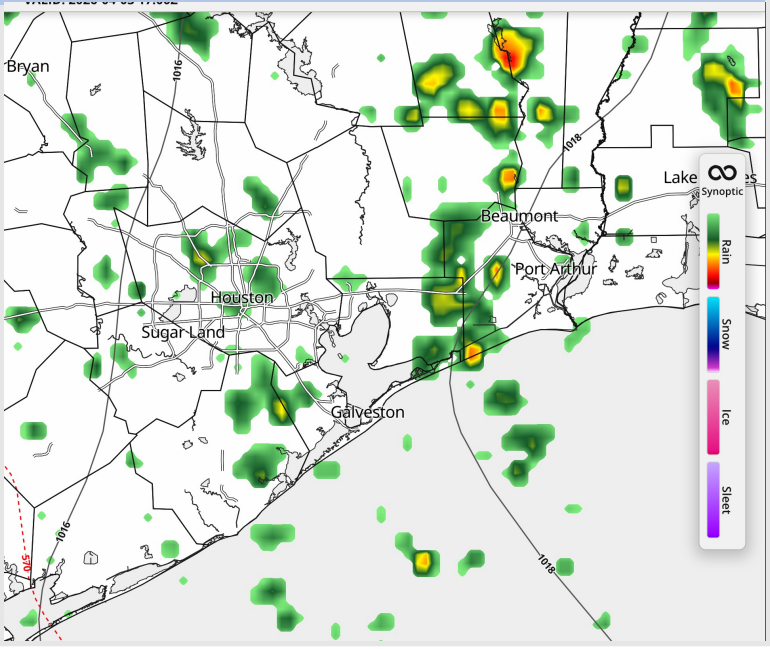
Precip: Scattered light showers possible from 6AM – 7PM.

Wind: Winds out of the SE. **N of Morgan's Point:** Winds of 5 – 10 kts through 9AM, increasing to 10 – 15 kts thereafter. **S of Morgan's Point:** Winds of 11 – 16 kts through 10PM, increasing to 14 – 19 kts thereafter. **Gusts of 21 – 26 kts possible for ALL Stations.**

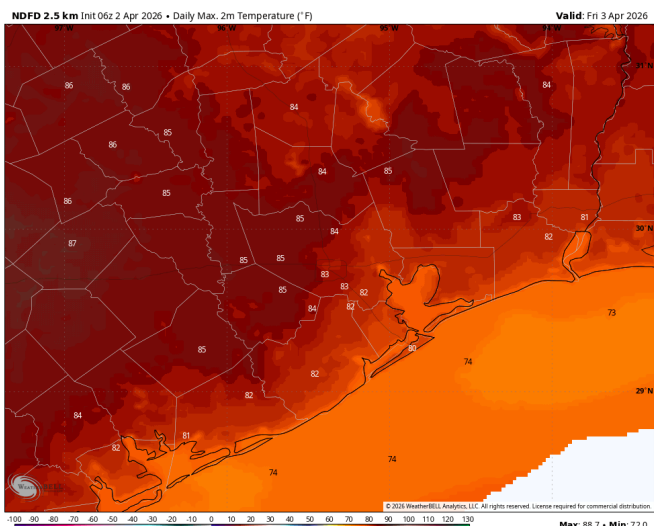
High Temps: **N of Morgan's Point:** Low 80s F. **S of Morgan's Point:** Upper 70s F.

Visibility: No visibility concerns.

Precip Image: 12 PM CT



**Wind Speed:
6 PM CT**



**High Temps
Friday**

Houston Pilots: SAT. 04/04/2026



Forecast Discussion

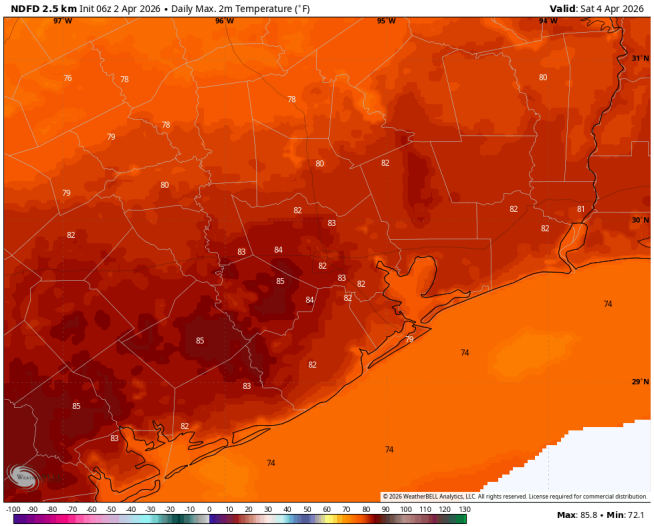
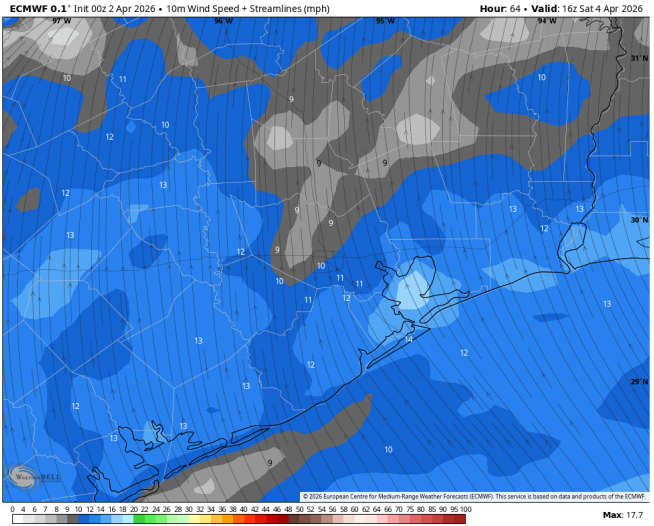
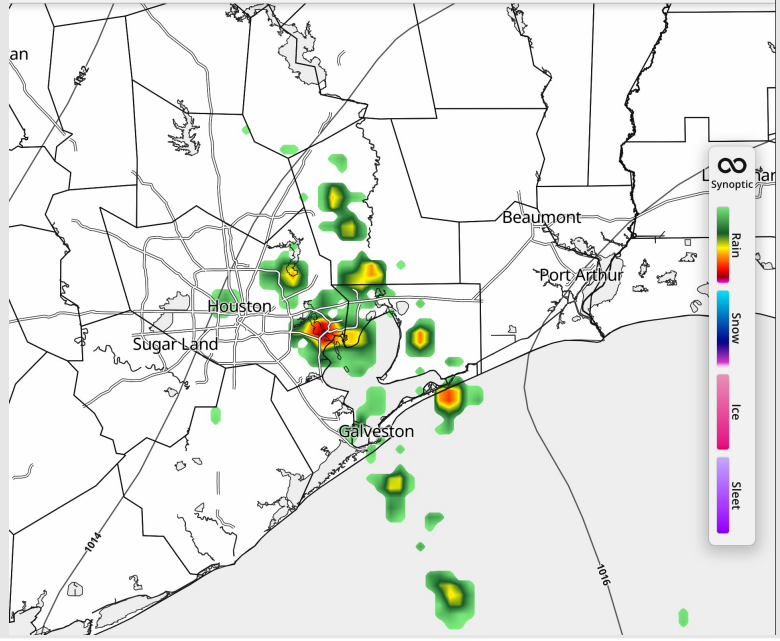
Precip: Scattered light rain showers possible from 9AM – 4PM. A line of storms is expected to move in ~6PM. Lightning, hail, and a few stronger gusts up to 35 kts are possible.

Wind: Winds out of the SE through the day before shifting out of the N after 10PM. **N of Morgan's Point:** Winds of 5 – 10 kts. **Wind gusts up to 22 kts possible from 9AM – 6PM.** **S of Morgan's Point:** Winds of 10 – 15 kts through 7 PM, decreasing to 5 – 10 kts thereafter. **Gusts up to 20 kts possible through 4AM.**

High Temps: **N of Morgan's Point:** Low 80s F. **S of Morgan's Point:** Upper 70s F.

Visibility: No fog concerns, however, visibilities may be briefly reduced under heavy downpours.

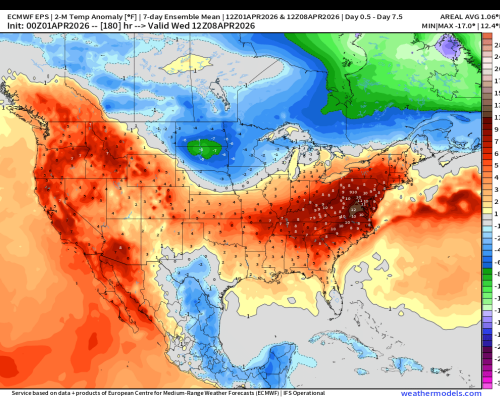
Precip Image: 6 PM CT



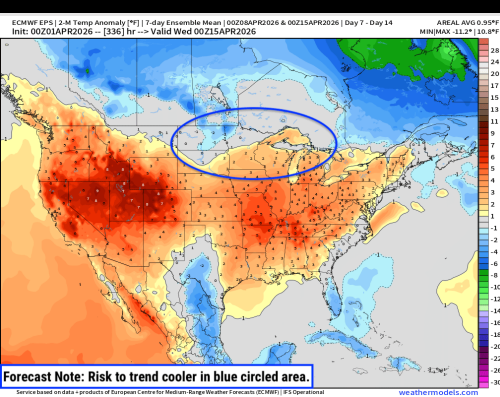
Houston Pilots: 04/02/2026



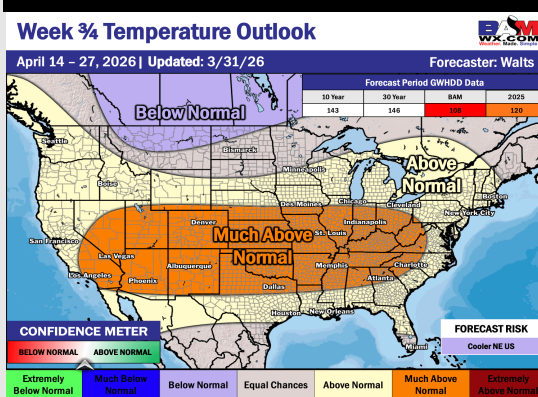
Next 7 Day Temperature Departure



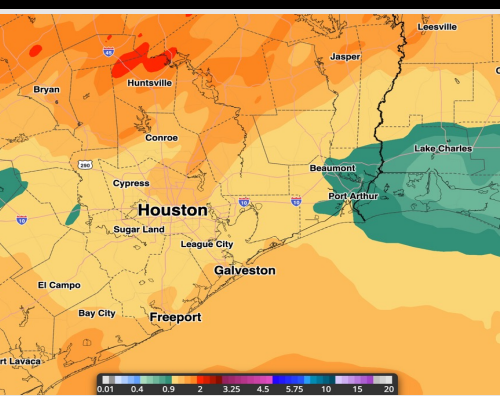
8-14 Day Temperature Departure



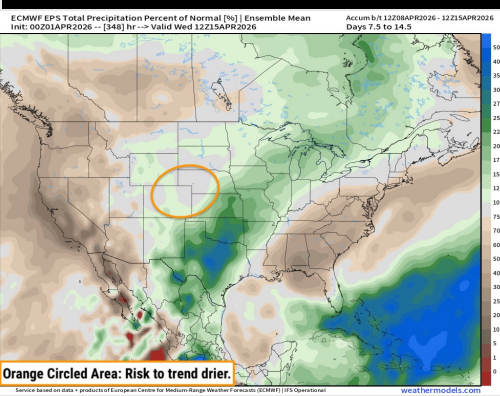
15-30 Day Temperature Departure



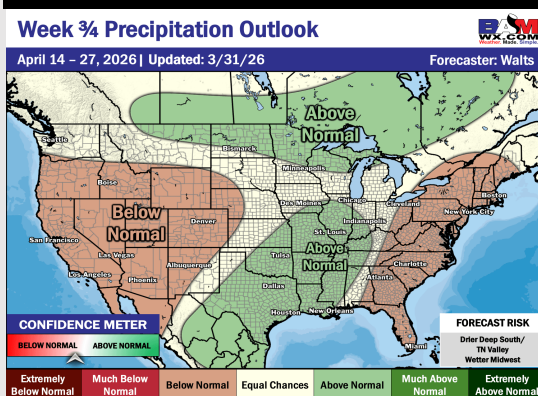
Next 7 Day Total Precipitation



8-14 Day % of Average Precip.



15-30 Day % of Average Precip.



- Above normal temps are favored over the next 7 days, with daily rain/storm chances through early next week.
- Above normal temperatures and near normal rain chances in the Week 2 period.
- Above normal temperatures and above normal rainfall expected for the first half of April.