

Houston Pilots Forecast Package



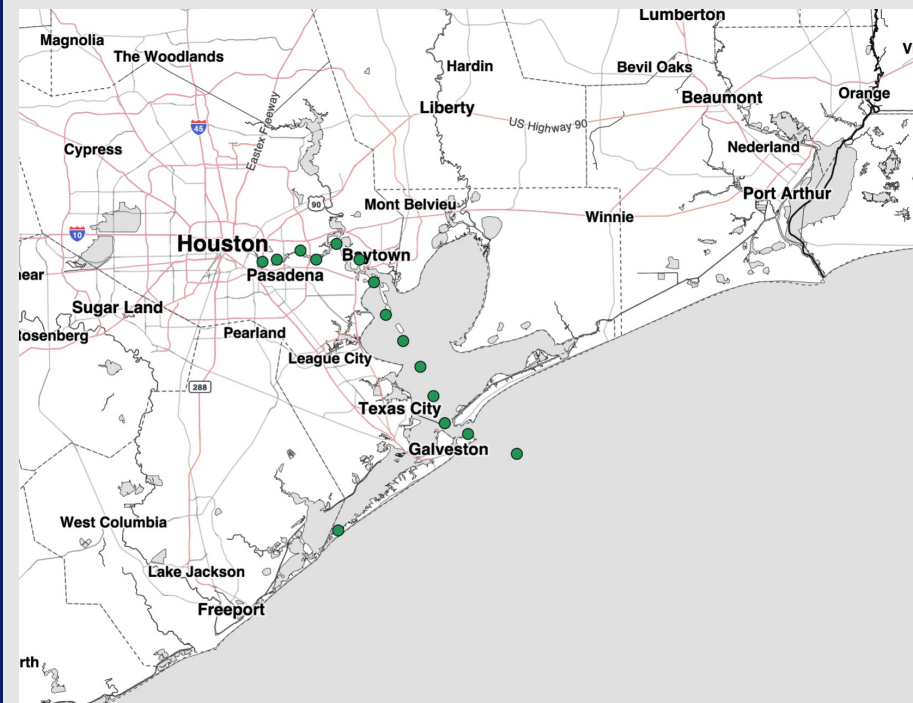
Updated: 10:15 PM CT

Wednesday, April 8, 2026

Forecaster: Alexis Ratkay

Weather Headlines

- Scattered storms will be possible tomorrow afternoon after 2PM.
- **Gusts of up to 20-25 kts possible this afternoon and SAT PM.**
- No fog concerns over the next 72 hours.



Current Radar: 10:11 PM CT

As always, please do not hesitate to reach out to us with any forecast questions at [\(317\)-560-8122](tel:(317)560-8122). Press 1 for forecast questions.



You can also access real-time forecast updates and 24/7 meteorological chat assistance on your [Clarity](#) app.

Houston Pilots Visibility Chart (miles)



Forecast Confidence



Visibility	Wed 11 pm	Thu 12 am	Thu 1 am	Thu 2 am	Thu 3 am	Thu 4 am	Thu 5 am	Thu 6 am	Thu 7 am	Thu 8 am	Thu 9 am	Thu 10 am	Thu 11 am	Thu 12 pm	Thu 1 pm	Thu 2 pm	Thu 3 pm	Thu 4 pm	Thu 5 pm	Thu 6 pm	Thu 7 pm	Thu 8 pm	Thu 9 pm	Thu 10 pm
Houston Pilots N - 610 Bridge	10	10	10	10	10	10	10	10	10	10	7.9	10	10	10	10	10	10	10	10	10	10	10	10	10
Houston Pilots M - Kinder 1	10	10	10	10	10	10	10	10	10	10	7.9	10	10	10	10	10	10	10	10	10	10	10	10	10
Houston Pilots L - Greens Bayou	10	10	10	10	10	10	10	10	10	10	7.9	10	10	10	10	10	10	10	10	10	10	10	10	10
Houston Pilots K - Shell Crude	10	10	10	10	10	10	10	10	10	10	7.9	10	10	10	10	10	10	10	10	10	10	10	10	10
Houston Pilots J - Lynchburg Ferries	10	10	10	10	10	10	10	10	10	10	7.9	10	10	10	10	10	10	10	10	10	10	10	10	10
Houston Pilots I - Exxon 3	10	10	10	10	10	10	10	10	10	10	7.9	10	10	10	10	10	10	10	10	10	10	10	10	10
Houston Pilots H - Morgans Point	10	10	10	10	10	10	10	10	10	10	7.9	10	10	10	10	10	10	10	10	10	10	10	10	10
Houston Pilots G - 75/76	10	10	10	10	10	10	10	10	10	10	7.9	10	10	10	10	10	10	10	10	10	10	10	10	10
Houston Pilots F - 63/64	10	10	10	10	10	10	10	10	10	10	7.9	10	10	10	10	10	10	10	10	10	10	10	10	10
Houston Pilots E - 51/52	10	10	10	10	10	10	10	10	10	10	7.9	10	10	10	10	10	10	10	10	10	10	10	10	10
Houston Pilots D - 37/38	10	10	10	10	10	10	10	10	10	10	7.9	10	10	10	10	10	10	10	10	10	10	10	10	10
Houston Pilots C - 25/26	10	10	10	10	10	10	10	10	10	10	7.9	10	10	10	10	10	10	10	10	10	10	10	10	10
Houston Pilots B - 11/12	10	10	10	10	10	10	10	10	10	10	7.9	10	10	10	10	10	10	10	10	10	10	10	10	10
Houston Pilots A - 1 & 2 Bravo	9	9	10	10	10	10	10	10	10	10	6.9	7.9	10	10	10	10	10	7.9	6.9	6.9	7.9	6.9	10	10

NOTE: This is automated data that may/may not agree with the official BAM thinking that's found on the daily slides or special visibility report slides. This data should be used as a guide only

Houston Pilots Wind Chart

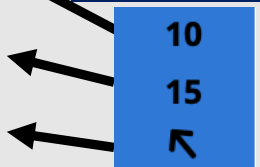


Forecast Confidence



Sustained Wind 10 Knots
Gusts 15 Knots
Wind from the SE

Example



Wind	Wed 11 pm	Thu 12 am	Thu 1 am	Thu 2 am	Thu 3 am	Thu 4 am	Thu 5 am	Thu 6 am	Thu 7 am	Thu 8 am	Thu 9 am	Thu 10 am	Thu 11 am	Thu 12 pm	Thu 1 pm	Thu 2 pm	Thu 3 pm	Thu 4 pm	Thu 5 pm	Thu 6 pm	Thu 7 pm	Thu 8 pm	Thu 9 pm	Thu 10 pm	
Houston Pilots N - 610 Bridge	6 13 ←	6 13 ←	6 12 ←	5 10 ←	5 10 ←	5 10 ←	5 10 ←	5 12 ←	6 12 ←	6 12 ←	6 13 ←	7 14 ←	8 15 ←	9 17 ←	10 20 ←	10 20 ←	10 21 ←	12 22 ←	12 22 ←	13 22 ←	13 22 ←	12 22 ←	10 21 ←	10 20 ←	
Houston Pilots M - Kinder 1	6 13 ←	6 13 ←	6 12 ←	5 10 ←	5 12 ←	5 10 ←	5 10 ←	6 12 ←	6 12 ←	6 12 ←	6 13 ←	7 14 ←	8 15 ←	9 17 ←	10 20 ←	10 20 ←	10 21 ←	12 21 ←	12 22 ←	13 22 ←	13 22 ←	12 22 ←	10 21 ←	10 20 ←	
Houston Pilots L - Greens Bayou	6 13 ←	6 13 ←	6 12 ←	6 10 ←	6 12 ←	6 12 ←	6 10 ←	6 12 ←	6 12 ←	6 12 ←	6 14 ←	7 14 ←	8 15 ←	9 17 ←	10 18 ←	10 18 ←	10 20 ←	12 21 ←	12 22 ←	13 22 ←	13 22 ←	12 22 ←	10 20 ←	10 20 ←	
Houston Pilots K - Shell Crude	7 13 ←	6 13 ←	6 12 ←	6 12 ←	6 12 ←	6 12 ←	6 12 ←	6 12 ←	6 13 ←	6 13 ←	6 14 ←	7 15 ←	8 15 ←	9 17 ←	10 20 ←	10 20 ←	10 21 ←	12 21 ←	12 22 ←	13 22 ←	13 22 ←	12 22 ←	10 21 ←	10 20 ←	
Houston Pilots J - Lynchburg Ferries	6 13 ←	6 12 ←	6 10 ←	6 10 ←	5 10 ←	5 10 ←	6 10 ←	6 12 ←	6 12 ←	6 12 ←	6 13 ←	7 14 ←	8 15 ←	9 16 ←	10 18 ←	10 18 ←	10 20 ←	12 21 ←	12 22 ←	13 22 ←	13 22 ←	10 21 ←	10 20 ←	10 20 ←	
Houston Pilots I - Exxon 3	9 14 ←	9 14 ←	8 14 ←	8 14 ←	8 14 ←	8 14 ←	8 13 ←	8 14 ←	8 14 ←	8 14 ←	8 15 ←	9 15 ←	10 16 ←	10 17 ←	10 20 ←	12 20 ←	13 21 ←	13 21 ←	14 22 ←	14 22 ←	14 22 ←	15 22 ←	14 21 ←	14 21 ←	13 20 ←
Houston Pilots H - Morgans Point	10 15 ←	9 15 ←	9 15 ←	9 15 ←	9 15 ←	9 15 ←	9 14 ←	9 15 ←	9 15 ←	9 14 ←	9 15 ←	9 15 ←	10 16 ←	10 17 ←	12 20 ←	12 20 ←	13 21 ←	13 22 ←	14 22 ←	14 23 ←	15 22 ←	15 22 ←	14 22 ←	14 22 ←	14 22 ←
Houston Pilots G - 75/76	12 17 ←	12 17 ←	12 17 ←	12 17 ←	12 16 ←	12 16 ←	12 17 ←	12 16 ←	12 16 ←	10 16 ←	12 16 ←	12 17 ←	12 17 ←	13 18 ←	13 20 ←	13 22 ←	14 23 ←	15 24 ←	15 24 ←	16 25 ←	16 24 ←	15 23 ←	15 23 ←	16 24 ←	16 23 ←
Houston Pilots F - 63/64	13 18 ←	13 17 ←	13 17 ←	13 17 ←	13 17 ←	13 17 ←	13 17 ←	13 17 ←	12 17 ←	12 17 ←	12 17 ←	12 17 ←	13 18 ←	13 20 ←	13 21 ←	14 22 ←	14 23 ←	15 24 ←	15 24 ←	15 24 ←	15 24 ←	15 23 ←	15 23 ←	16 23 ←	16 23 ←
Houston Pilots E - 51/52	13 18 ←	13 18 ←	13 18 ←	13 17 ←	13 18 ←	13 18 ←	13 17 ←	13 18 ←	13 18 ←	13 17 ←	13 18 ←	13 18 ←	13 18 ←	14 20 ←	14 21 ←	15 22 ←	15 23 ←	15 24 ←	15 24 ←	15 24 ←	15 23 ←	15 22 ←	15 22 ←	16 23 ←	17 23 ←
Houston Pilots D - 37/38	13 18 ←	13 18 ←	13 18 ←	13 18 ←	13 18 ←	13 18 ←	13 18 ←	13 18 ←	13 18 ←	13 17 ←	13 18 ←	13 18 ←	13 18 ←	14 20 ←	14 21 ←	15 22 ←	15 23 ←	15 24 ←	15 24 ←	15 24 ←	15 23 ←	15 22 ←	15 22 ←	16 23 ←	17 23 ←
Houston Pilots C - 25/26	13 18 ←	13 18 ←	13 18 ←	13 18 ←	13 18 ←	13 18 ←	13 17 ←	13 18 ←	13 18 ←	13 17 ←	13 18 ←	13 18 ←	13 20 ←	14 21 ←	15 22 ←	15 23 ←	15 23 ←	15 23 ←	15 23 ←	15 23 ←	15 23 ←	15 22 ←	15 22 ←	16 23 ←	16 23 ←
Houston Pilots B - 11/12	13 18 ←	13 17 ←	13 17 ←	13 17 ←	13 17 ←	13 17 ←	12 17 ←	12 17 ←	12 17 ←	12 17 ←	12 17 ←	13 18 ←	13 18 ←	14 20 ←	14 20 ←	15 21 ←	15 22 ←	15 22 ←	15 22 ←	15 22 ←	15 22 ←	15 22 ←	15 21 ←	15 22 ←	15 22 ←
Houston Pilots A - 1 & 2 Bravo	15 21 ←	15 21 ←	15 21 ←	15 21 ←	15 21 ←	14 21 ←	14 20 ←	14 20 ←	14 20 ←	13 18 ←	14 20 ←	14 20 ←	14 20 ←	14 21 ←	14 21 ←	15 22 ←	15 22 ←	15 22 ←	15 22 ←	15 22 ←	15 22 ←	16 23 ←	16 24 ←	17 24 ←	17 24 ←

NOTE: This is automated data that may/may not agree with the official BAM thinking that's found on the daily slides. This data should be used as a guide only.

Forecast Discussion

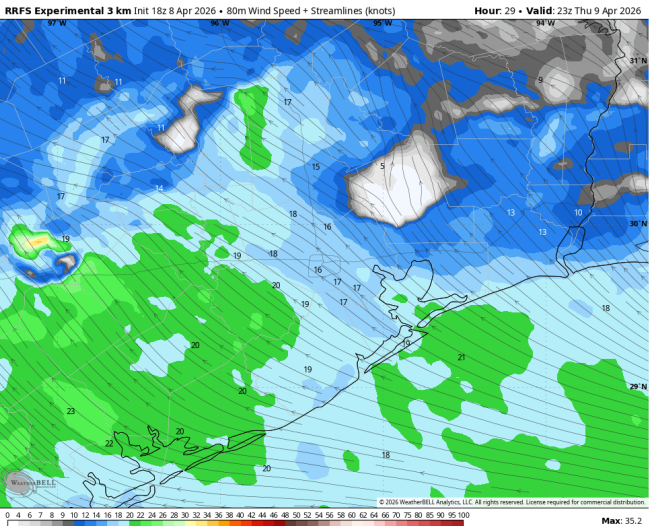
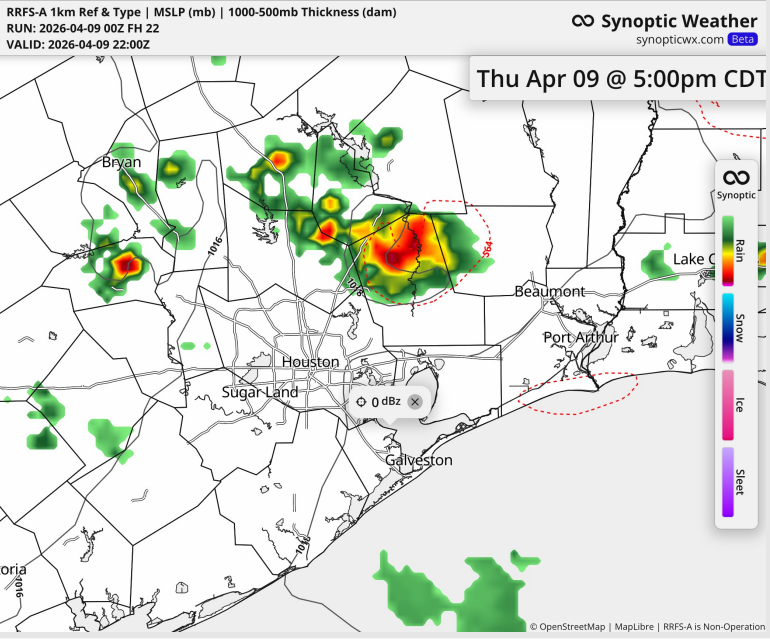
Precip: Drizzle possible after 6 AM, then scattered showers / weak storms from 2 to 8 PM will be possible for all stations. After 8 PM, favoring dry conditions.

Wind: Winds out of the SE for the entire day. **N of Morgan's Point:** Winds of 8-12 kts, increasing to 12-17 kts after 3 PM. **S of Morgan's Point:** Winds of 7 - 13 kts through 3 PM, increasing to 13-19 kts after that time. **Gusts of up to 25 kts possible after 2 PM.**

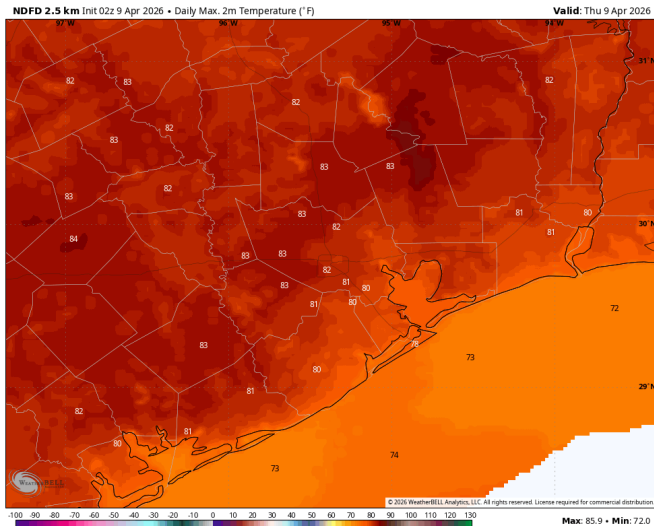
High Temps: **N of Morgan's Point:** Low 80s F. **S of Morgan's Point:** Mid 70s F.

Visibility: No visibility concerns for today.

Precip Image: 5 PM CT



Wind Speed:
6 PM CT



High Temps
Today

Houston Pilots: FRI. 04/10/2026



Forecast Discussion

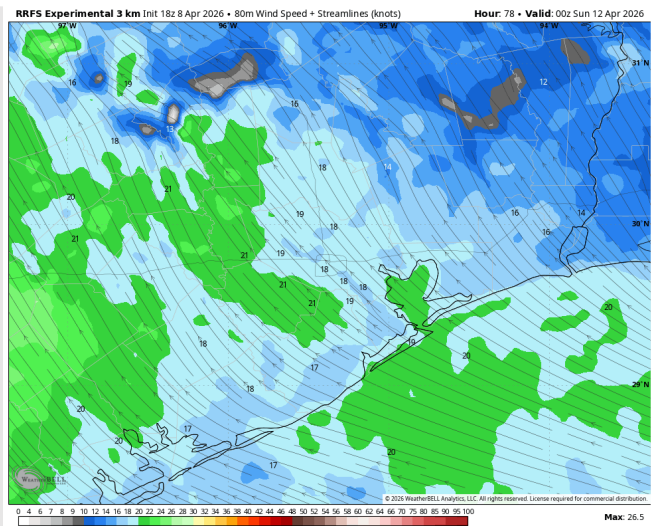
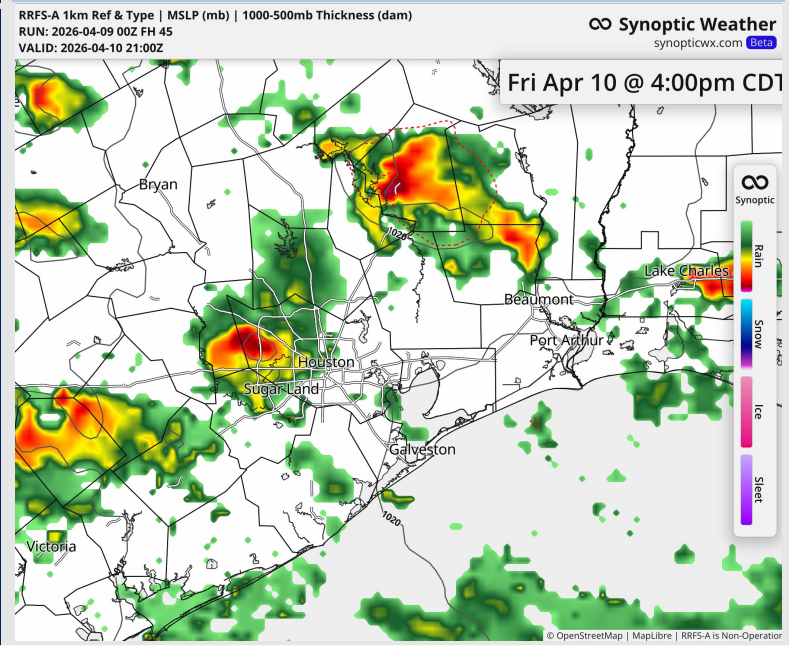
Precip: Widespread showers/downpours move into the area at 10 AM and continue until 11 PM.

Wind: Winds out of the SE for the entire day. **N of Morgan's Point:** Winds of 7 - 14 kts throughout the entire day. **S of Morgan's Point:** Winds of 12 - 17 kts throughout the entire day.

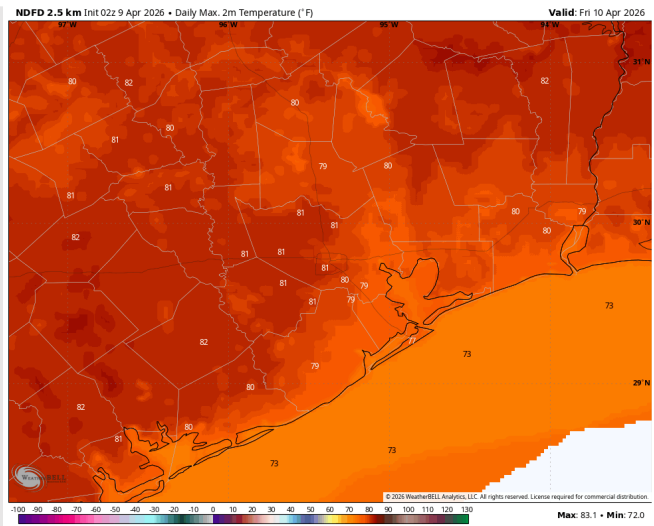
High Temps: **N of Morgan's Point:** Low 80s F. **S of Morgan's Point:** Low 70s F.

Visibility: No visibility concerns for Friday.

Precip Image: 4 PM CT



**Wind Speed:
6 PM CT**



**High Temps
Friday**

Houston Pilots: SAT. 04/11/2026



Forecast Discussion

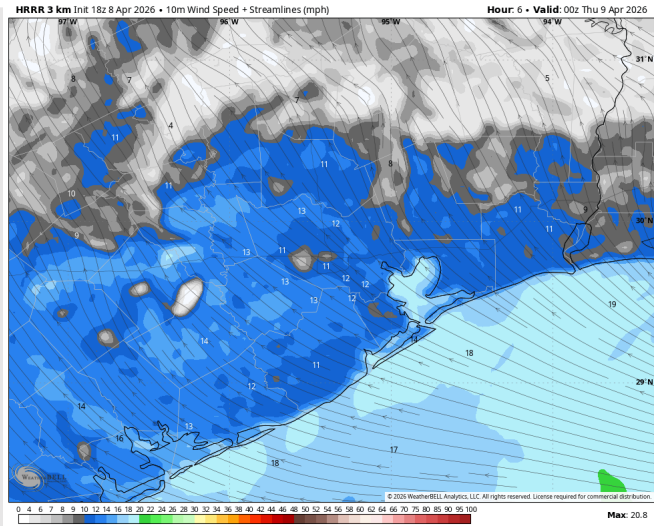
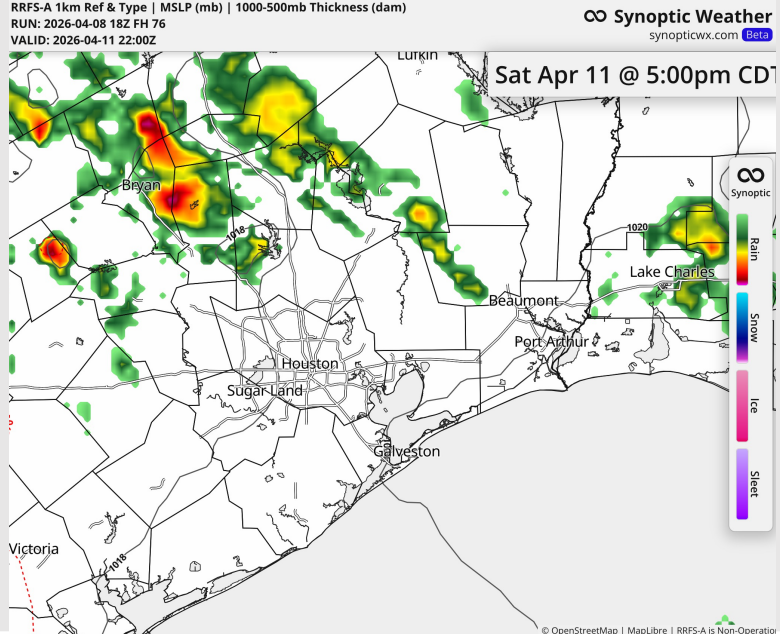
Precip: Scattered showers move in for all stations at 1 AM, then scattered storm potential after 1 PM. Showers/storms move out by 4 PM then dry conditions favored.

Wind: Winds out of the SE for the entire day. **N of Morgan's Point:** Winds of 6 – 12 kts, increasing to 10 – 18 kts after 2 PM. **S of Morgan's Point:** Winds of 10 - 16 kts, increasing to 12 – 20 kts after 2 PM. **Gusts up to 25 kts possible from 2-7 PM.**

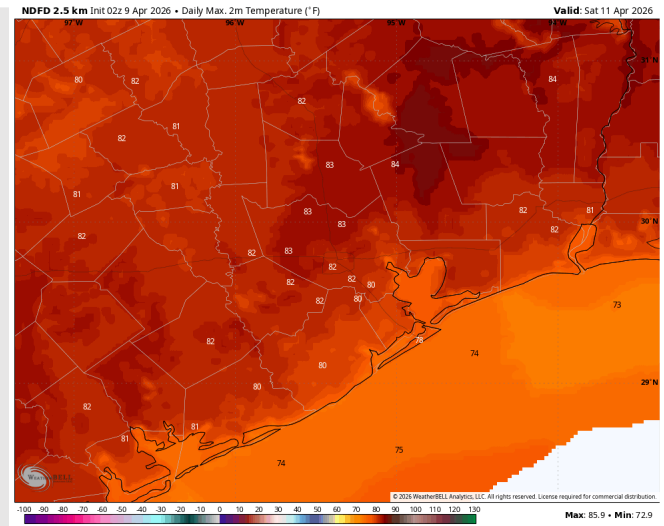
High Temps: **N of Morgan's Point:** Low 80s F. **S of Morgan's Point:** Mid 70s F.

Visibility: No visibility concerns for Saturday.

Precip Image: 5 PM CT



**Wind Speed:
7 PM CT**

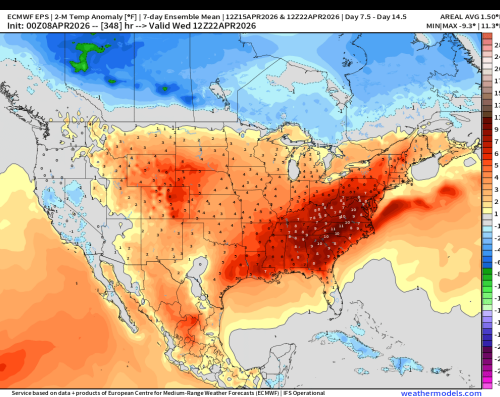


**High Temps
Saturday**

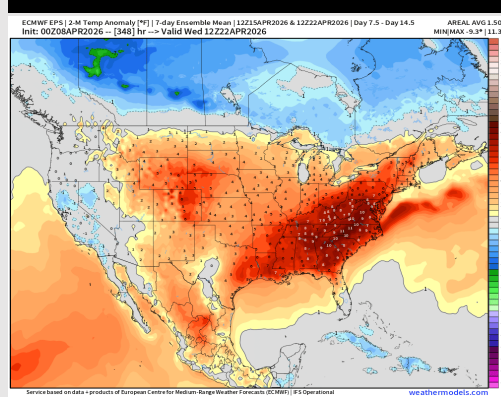
Houston Pilots: 04/09/2026



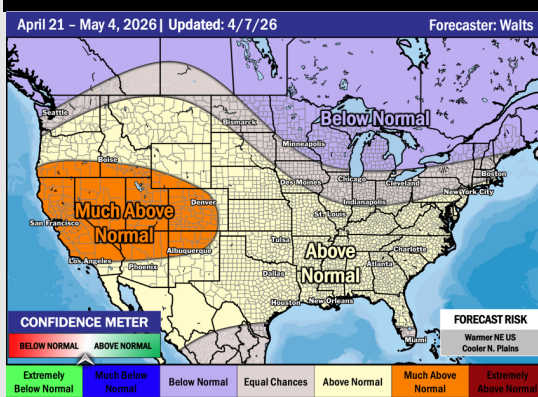
Next 7 Day Temperature Departure



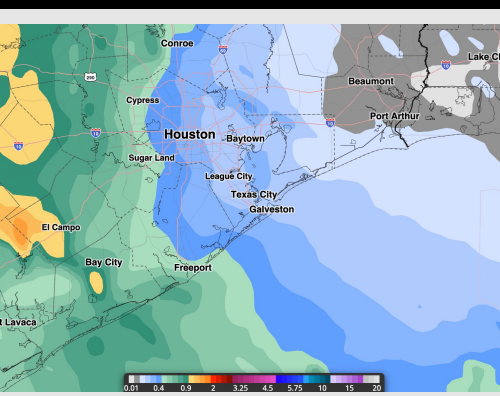
8-14 Day Temperature Departure



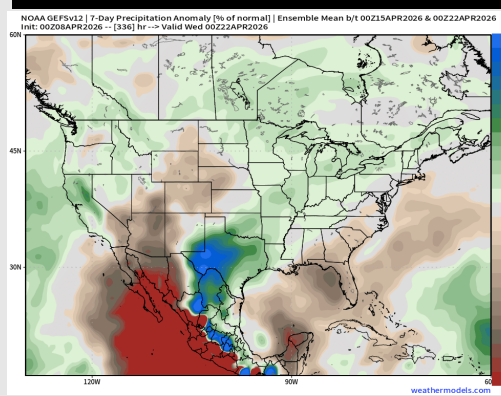
15-30 Day Temperature Departure



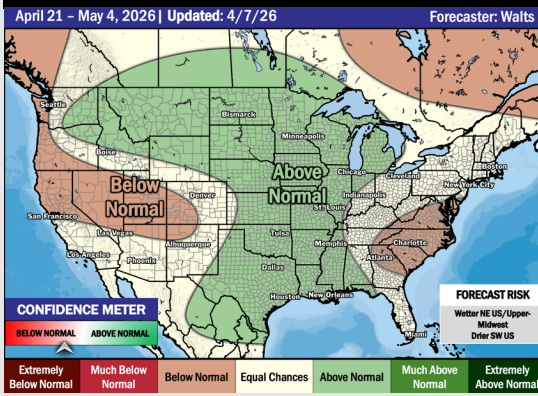
Next 7 Day Total Precipitation



8-14 Day % of Average Precip.



15-30 Day % of Average Precip.



- Near-normal temps are favored over the next 7 days, with daily rain/storm chances through the week.
- Above normal temperatures and above normal rain chances in the Week 2 period.
- Above normal temperatures and above normal rainfall expected for the latter half of April.