

Houston Pilots Forecast Package



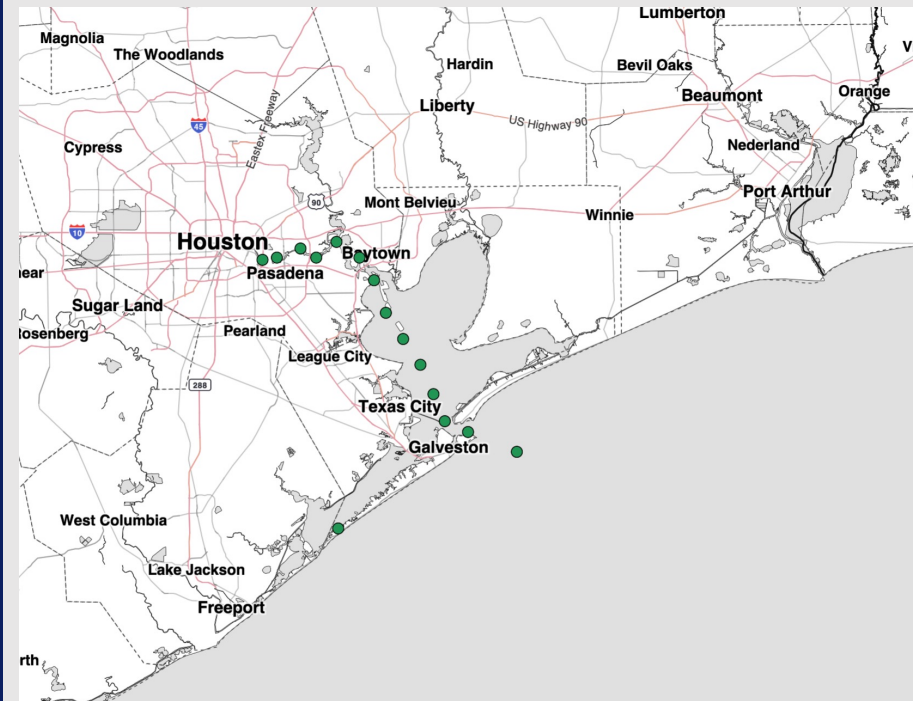
Updated: 3:05 PM CT

Wednesday, April 8, 2026

Forecaster: John Kemper

Weather Headlines

- Scattered storms will be possible tomorrow afternoon after 2PM.
- **Gusts of up to 20-25 kts possible THU PM.**
- No fog concerns over the next 72 hours.



Current Radar: 3:05 PM CT

As always, please do not hesitate to reach out to us with any forecast questions at [\(317\)-560-8122](tel:317-560-8122). Press 1 for forecast questions.



You can also access real-time forecast updates and 24/7 meteorological chat assistance on your [Clarity](#) app.

Houston Pilots Visibility Chart (miles)



Forecast Confidence



Visibility	Wed 4 pm	Wed 5 pm	Wed 6 pm	Wed 7 pm	Wed 8 pm	Wed 9 pm	Wed 10 pm	Wed 11 pm	Thu 12 am	Thu 1 am	Thu 2 am	Thu 3 am	Thu 4 am	Thu 5 am	Thu 6 am	Thu 7 am	Thu 8 am	Thu 9 am	Thu 10 am	Thu 11 am	Thu 12 pm	Thu 1 pm	Thu 2 pm	Thu 3 pm
Houston Pilots N - 610 Bridge	10	10	10	10	10	10	10	10	10	10	10	10	10	10	10	10	10	10	7.9	10	10	10	10	10
Houston Pilots M - Kinder 1	10	10	10	10	10	10	10	10	10	10	10	10	10	10	10	10	10	10	7.9	10	10	10	10	10
Houston Pilots L - Greens Bayou	10	10	10	10	10	10	10	10	10	10	10	10	10	10	10	10	10	10	9	10	10	10	10	10
Houston Pilots K - Shell Crude	10	10	10	10	10	10	10	10	10	10	10	10	10	10	10	10	10	10	9	10	10	10	10	10
Houston Pilots J - Lynchburg Ferries	10	10	10	10	10	10	10	10	10	10	10	10	10	10	10	10	10	10	9	10	10	10	10	10
Houston Pilots I - Exxon 3	10	10	10	10	10	10	10	10	10	10	10	10	10	10	10	10	10	10	9	10	10	10	10	10
Houston Pilots H - Morgans Point	10	10	10	10	10	10	10	10	10	10	10	10	10	10	10	10	10	10	9	10	10	10	10	10
Houston Pilots G - 75/76	10	10	10	10	10	10	10	10	10	10	10	10	10	10	10	10	10	10	9	10	10	10	10	10
Houston Pilots F - 63/64	10	10	10	10	10	10	10	10	10	10	10	10	10	10	10	10	10	10	9	10	10	10	10	10
Houston Pilots E - 51/52	10	10	10	10	10	10	10	10	10	10	10	10	10	10	10	10	10	10	7.9	10	10	10	10	10
Houston Pilots D - 37/38	10	10	10	10	10	10	10	10	10	10	10	10	10	10	10	10	10	10	7.9	10	10	10	10	10
Houston Pilots C - 25/26	10	10	10	10	10	10	10	10	10	10	10	10	10	10	10	10	10	10	7.9	10	10	10	10	10
Houston Pilots B - 11/12	10	10	10	10	10	10	10	10	10	10	10	10	10	10	10	10	10	10	7.9	10	10	10	10	10
Houston Pilots A - 1 & 2 Bravo	10	10	10	10	10	10	10	10	10	10	9	9	10	10	10	10	10	9	6.9	7.9	10	9	9	10

NOTE: This is automated data that may/may not agree with the official BAM thinking that's found on the daily slides or special visibility report slides. This data should be used as a guide only

Houston Pilots Wind Chart

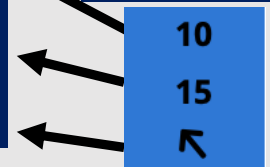


Forecast Confidence



Sustained Wind 10 Knots
Gusts 15 Knots
Wind from the SE

Example



Wind	Wed 4 pm	Wed 5 pm	Wed 6 pm	Wed 7 pm	Wed 8 pm	Wed 9 pm	Wed 10 pm	Wed 11 pm	Thu 12 am	Thu 1 am	Thu 2 am	Thu 3 am	Thu 4 am	Thu 5 am	Thu 6 am	Thu 7 am	Thu 8 am	Thu 9 am	Thu 10 am	Thu 11 am	Thu 12 pm	Thu 1 pm	Thu 2 pm	Thu 3 pm
Houston Pilots N - 610 Bridge	10 20 ↖	10 20 ↖	10 20 ↖	10 20 ↖	10 20 ↖	9 17 ↖	8 15 ↖	6 14 ↖	6 12 ↖	6 10 ↖	5 10 ↖	5 10 ↖	5 10 ↖	5 10 ↖	5 10 ↖	5 10 ↖	5 10 ↖	6 13 ↖	7 14 ↖	8 15 ↖	9 17 ↖	10 20 ↖	10 20 ↖	10 21 ↖
Houston Pilots M - Kinder 1	10 20 ↖	10 20 ↖	10 20 ↖	10 20 ↖	10 20 ↖	8 17 ↖	8 15 ↖	6 13 ↖	6 12 ↖	6 10 ↖	5 10 ↖	5 10 ↖	5 10 ↖	5 10 ↖	5 10 ↖	5 12 ↖	6 10 ↖	6 13 ↖	7 14 ↖	8 15 ↖	9 17 ↖	10 20 ↖	10 20 ↖	10 21 ↖
Houston Pilots L - Greens Bayou	10 18 ↖	10 18 ↖	10 20 ↖	10 18 ↖	10 18 ↖	8 16 ↖	8 14 ↖	6 13 ↖	6 12 ↖	6 10 ↖	6 10 ↖	5 10 ↖	5 10 ↖	5 10 ↖	5 10 ↖	6 12 ↖	6 12 ↖	6 13 ↖	7 14 ↖	8 15 ↖	9 17 ↖	10 18 ↖	10 18 ↖	10 20 ↖
Houston Pilots K - Shell Crude	10 18 ↖	10 18 ↖	10 20 ↖	10 18 ↖	10 18 ↖	8 16 ↖	8 14 ↖	6 13 ↖	6 12 ↖	6 12 ↖	6 10 ↖	6 10 ↖	6 10 ↖	6 12 ↖	6 12 ↖	6 12 ↖	6 12 ↖	6 14 ↖	7 14 ↖	8 15 ↖	9 17 ↖	10 20 ↖	10 20 ↖	10 21 ↖
Houston Pilots J - Lynchburg Ferries	10 18 ↖	10 18 ↖	10 20 ↖	10 18 ↖	10 18 ↖	8 16 ↖	7 14 ↖	6 13 ↖	6 12 ↖	6 10 ↖	5 10 ↖	5 10 ↖	5 10 ↖	5 10 ↖	5 10 ↖	6 10 ↖	6 10 ↖	6 13 ↖	7 14 ↖	8 15 ↖	9 16 ↖	10 18 ↖	10 18 ↖	10 20 ↖
Houston Pilots I - Exxon 3	12 20 ↖	13 20 ↖	13 20 ↖	13 20 ↖	13 20 ↖	12 17 ↖	10 15 ↖	9 14 ↖	8 14 ↖	8 13 ↖	8 13 ↖	8 13 ↖	8 13 ↖	8 13 ↖	8 13 ↖	8 13 ↖	8 13 ↖	8 14 ↖	9 15 ↖	10 16 ↖	10 17 ↖	10 20 ↖	10 20 ↖	12 21 ↖
Houston Pilots H - Morgans Point	12 20 ↖	13 20 ↖	13 21 ↖	13 20 ↖	13 20 ↖	12 17 ↖	10 16 ↖	9 15 ↖	9 14 ↖	9 14 ↖	9 14 ↖	8 14 ↖	8 14 ↖	8 14 ↖	8 14 ↖	8 14 ↖	8 14 ↖	9 15 ↖	9 15 ↖	10 16 ↖	10 17 ↖	12 20 ↖	12 20 ↖	13 21 ↖
Houston Pilots G - 75/76	13 21 ↖	13 22 ↖	14 22 ↖	14 21 ↖	13 20 ↖	13 20 ↖	13 18 ↖	12 16 ↖	12 16 ↖	12 16 ↖	10 16 ↖	10 16 ↖	10 16 ↖	10 16 ↖	10 16 ↖	10 15 ↖	10 16 ↖	10 16 ↖	12 16 ↖	12 17 ↖	13 20 ↖	13 20 ↖	13 22 ↖	14 23 ↖
Houston Pilots F - 63/64	13 21 ↖	13 22 ↖	14 22 ↖	14 21 ↖	13 20 ↖	13 20 ↖	13 18 ↖	12 17 ↖	12 17 ↖	12 17 ↖	12 17 ↖	12 16 ↖	12 16 ↖	12 16 ↖	12 16 ↖	12 16 ↖	12 16 ↖	12 16 ↖	12 17 ↖	13 18 ↖	13 20 ↖	13 21 ↖	14 22 ↖	15 23 ↖
Houston Pilots E - 51/52	13 21 ↖	13 22 ↖	13 21 ↖	13 20 ↖	13 20 ↖	13 20 ↖	13 18 ↖	13 17 ↖	13 18 ↖	13 17 ↖	13 17 ↖	13 17 ↖	13 17 ↖	13 17 ↖	13 17 ↖	12 17 ↖	12 17 ↖	13 17 ↖	13 17 ↖	13 18 ↖	13 21 ↖	14 21 ↖	15 23 ↖	15 23 ↖
Houston Pilots D - 37/38	13 21 ↖	13 21 ↖	13 21 ↖	13 20 ↖	13 20 ↖	13 20 ↖	13 18 ↖	13 17 ↖	13 18 ↖	13 17 ↖	13 17 ↖	13 18 ↖	13 18 ↖	13 18 ↖	13 17 ↖	13 17 ↖	13 17 ↖	13 17 ↖	13 18 ↖	13 20 ↖	13 21 ↖	14 21 ↖	15 23 ↖	15 23 ↖
Houston Pilots C - 25/26	13 20 ↖	13 21 ↖	13 21 ↖	13 20 ↖	13 20 ↖	13 18 ↖	13 18 ↖	13 17 ↖	13 18 ↖	13 17 ↖	13 17 ↖	13 18 ↖	13 17 ↖	13 17 ↖	13 17 ↖	13 17 ↖	13 17 ↖	13 17 ↖	13 17 ↖	13 18 ↖	13 21 ↖	14 21 ↖	15 22 ↖	15 23 ↖
Houston Pilots B - 11/12	13 20 ↖	13 20 ↖	13 18 ↖	13 18 ↖	13 18 ↖	13 18 ↖	13 18 ↖	12 17 ↖	12 18 ↖	12 17 ↖	12 17 ↖	12 17 ↖	12 17 ↖	12 17 ↖	12 17 ↖	12 16 ↖	12 17 ↖	12 17 ↖	12 17 ↖	13 18 ↖	13 20 ↖	13 20 ↖	14 21 ↖	15 22 ↖
Houston Pilots A - 1 & 2 Bravo	13 20 ↖	13 20 ↖	13 20 ↖	13 20 ↖	14 20 ↖	14 20 ↖	14 21 ↖	14 20 ↖	14 20 ↖	14 20 ↖	14 20 ↖	14 21 ↖	14 20 ↖	14 20 ↖	14 20 ↖	14 20 ↖	13 18 ↖	13 18 ↖	13 18 ↖	13 20 ↖	13 20 ↖	14 21 ↖	14 21 ↖	14 21 ↖

NOTE: This is automated data that may/may not agree with the official BAM thinking that's found on the daily slides. This data should be used as a guide only.

Forecast Discussion

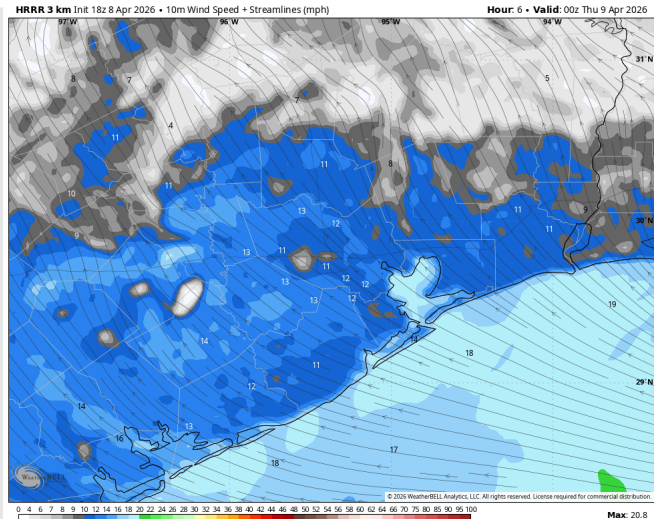
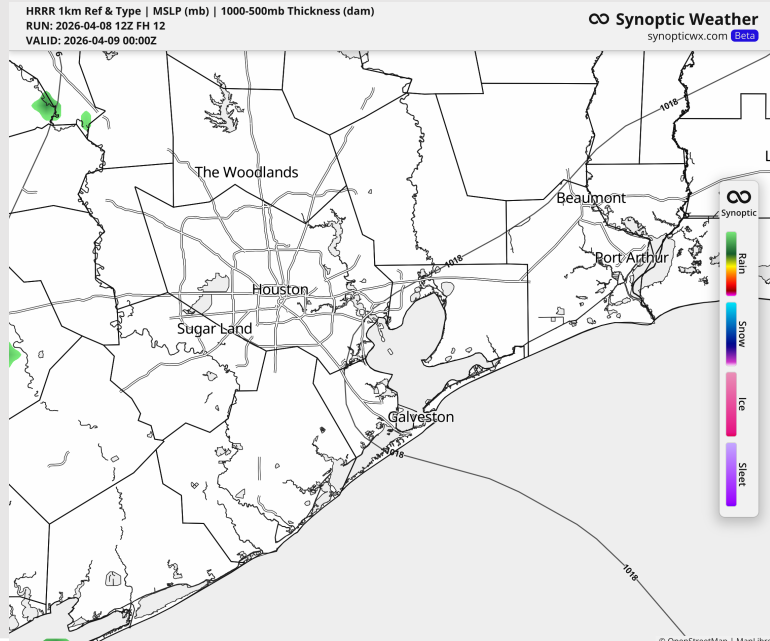
Precip: Favoring dry conditions for the rest of the evening.

Wind: Winds out of the SE through the remainder of the evening. **N of Morgan's Point:** Winds of 4 – 9 kts. **S of Morgan's Point:** Winds of 10-15 kts through the rest of the evening.

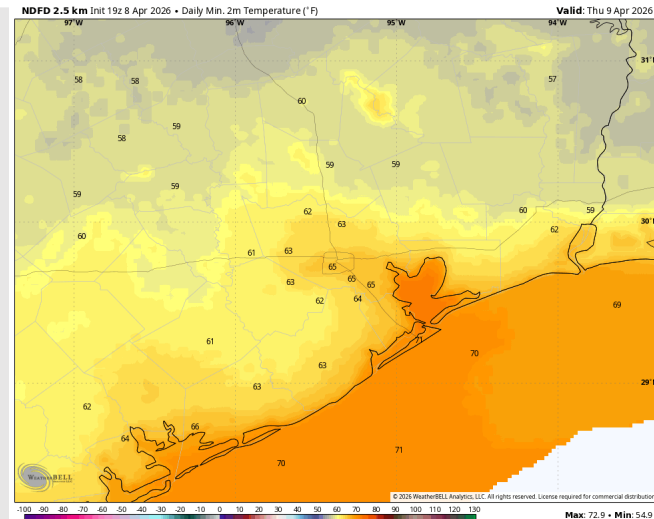
Low Temps: **N of Morgan's Point:** Mid 60s F. **S of Morgan's Point:** Low 70s F.

Visibility: No visibility concerns for today.

Precip Image: 7 PM CT



Wind Speed:
7 PM CT



Low Temps
THU AM

Houston Pilots: THU. 04/09/2026



Forecast Discussion

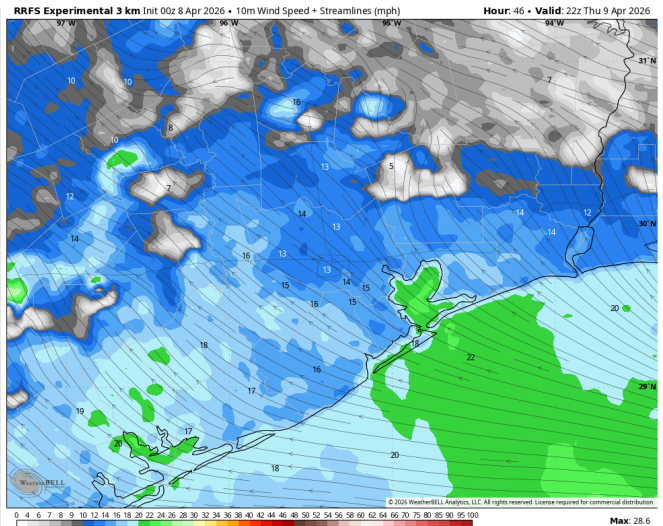
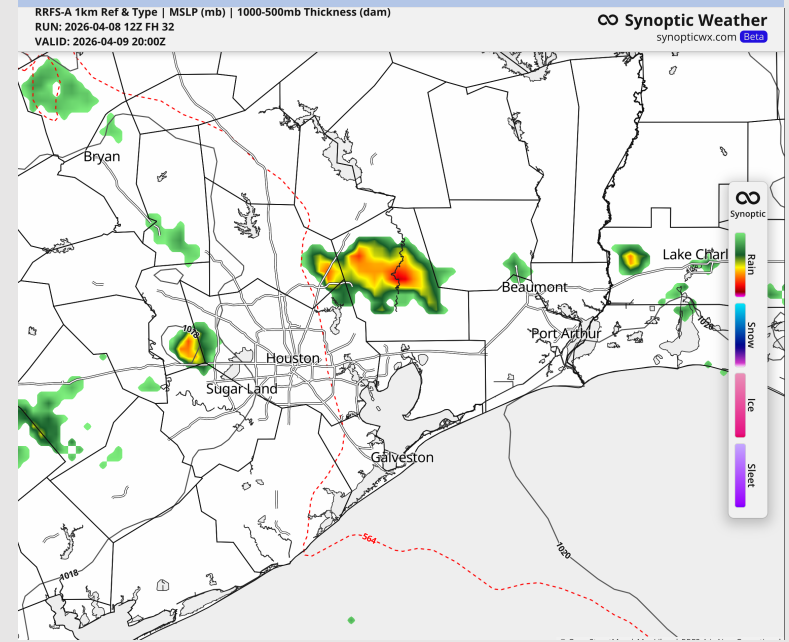
Precip: Scattered showers / weak storms from 2 to 8 PM will be possible for all stations. After 8 PM, favoring dry conditions.

Wind: Winds out of the SE for the entire day. **N of Morgan's Point:** Winds of 4 – 9 kts through the entire day. **S of Morgan's Point:** Winds of 7 – 12 kts through 4 PM, increasing to 12 – 17 kts after that time. **Gusts of up to 25 kts possible after 12 PM.**

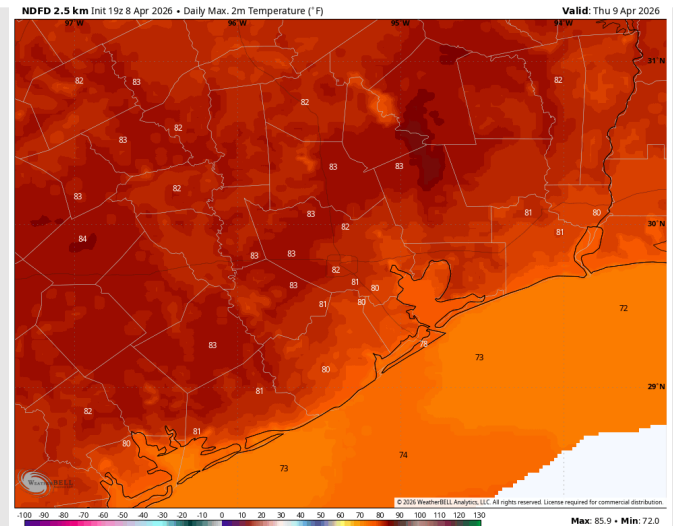
High Temps: **N of Morgan's Point:** Low 80s F. **S of Morgan's Point:** Mid 70s F.

Visibility: No visibility concerns for Thursday.

Precip Image: 3 PM CT



Wind Speed:
5 PM CT



High Temps
Thursday

Houston Pilots: FRI. 04/10/2026

Forecast Discussion

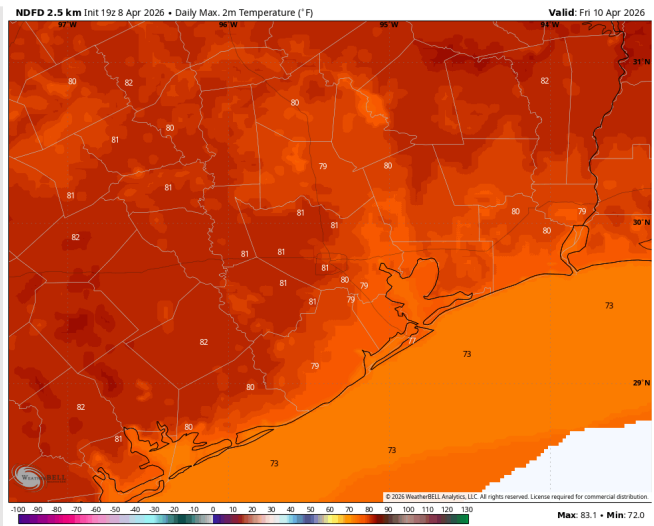
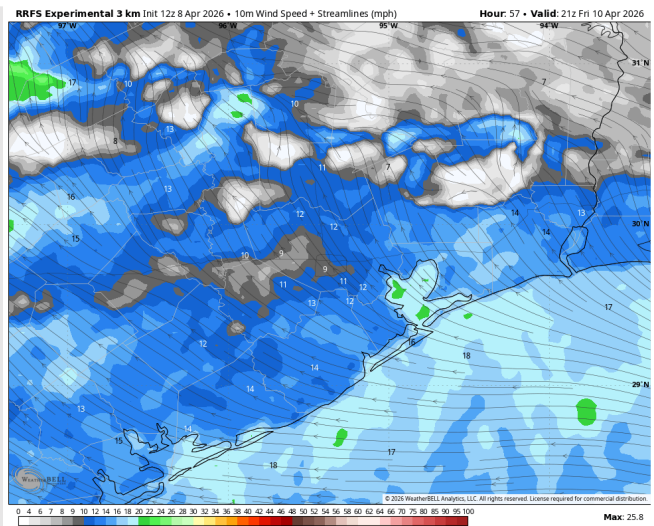
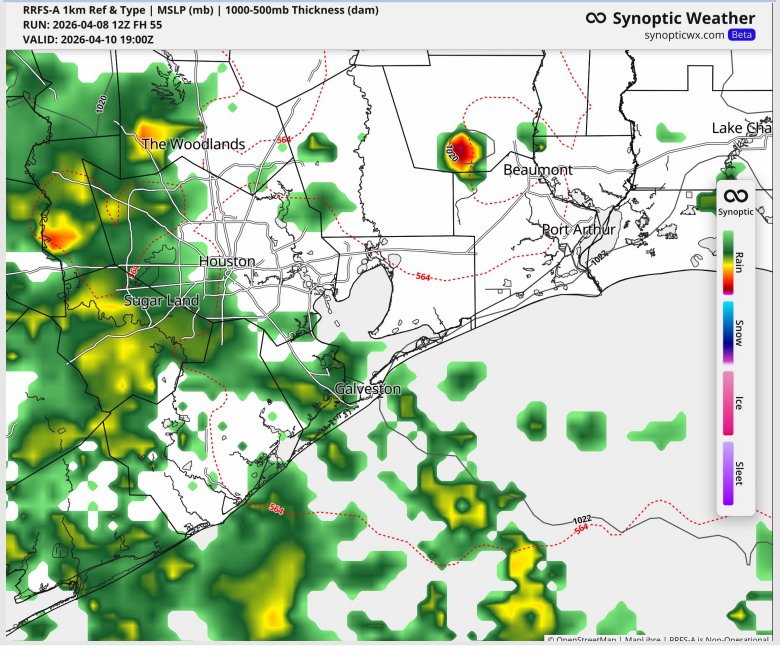
Precip: Widespread showers/downpours move into the area at 11am and continue throughout the day.

Wind: Winds out of the SE / ESE through the evening. **N of Morgan's Point:** Winds of 5 - 10 kts. **S of Morgan's Point:** Winds of 12 - 16 kts through 8AM before weakening to 7 - 12 kts. **Gusts up to 25 kts to be possible S of Morgan's Point from 3PM to 9PM.**

High Temps: **N of Morgan's Point:** High 70s F. **S of Morgan's Point:** Mid to Low 70s F.

Visibility: No visibility concerns for Friday.

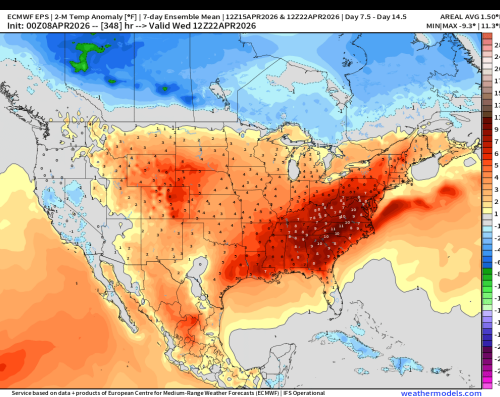
Precip Image: 2 PM CT



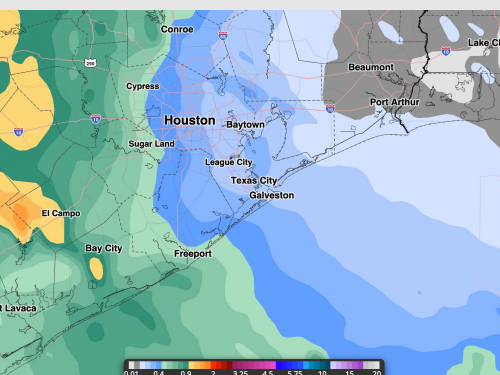
Houston Pilots: 04/08/2026



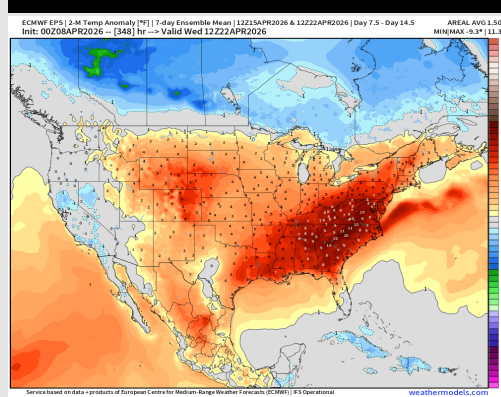
Next 7 Day Temperature Departure



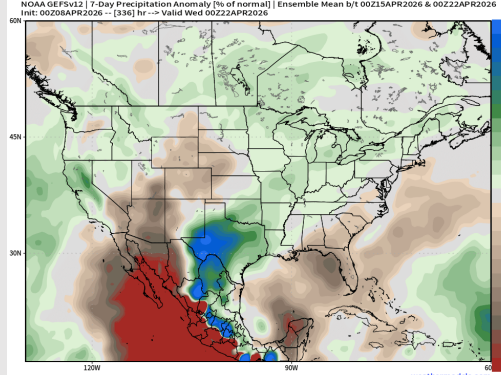
Next 7 Day Total Precipitation



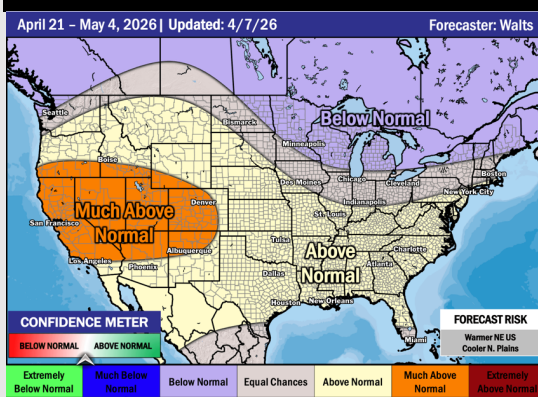
8-14 Day Temperature Departure



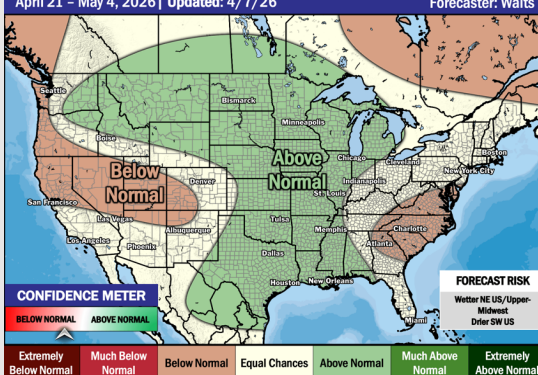
8-14 Day % of Average Precip.



15-30 Day Temperature Departure



15-30 Day % of Average Precip.



- Near-normal temps are favored over the next 7 days, with daily rain/storm chances through the week.
- Above normal temperatures and above normal rain chances in the Week 2 period.
- Above normal temperatures and above normal rainfall expected for the latter half of April.