

Houston Pilots Forecast Package



Updated: 1:00 AM CT

Wednesday, April 8, 2026

Forecaster: Daniel Murphy

Weather Headlines

- Isolated Showers this morning and afternoon.
- **Gusts of up to 20-25 kts possible THU PM.**
- No fog concerns over the next 72 hours.



Current Radar: 12:58 AM CT

As always, please do not hesitate to reach out to us with any forecast questions at [\(317\)-560-8122](tel:317-560-8122). Press 1 for forecast questions.



You can also access real-time forecast updates and 24/7 meteorological chat assistance on your [Clarity](#) app.

Houston Pilots Visibility Chart (miles)



Forecast Confidence



Visibility	Wed 1 am	Wed 2 am	Wed 3 am	Wed 4 am	Wed 5 am	Wed 6 am	Wed 7 am	Wed 8 am	Wed 9 am	Wed 10 am	Wed 11 am	Wed 12 pm	Wed 1 pm	Wed 2 pm	Wed 3 pm	Wed 4 pm	Wed 5 pm	Wed 6 pm	Wed 7 pm	Wed 8 pm	Wed 9 pm	Wed 10 pm	Wed 11 pm	Thu 12 am
Houston Pilots N - 610 Bridge	10	10	10	10	10	10	10	10	10	10	10	10	10	10	10	10	10	10	10	10	10	10	10	10
Houston Pilots M - Kinder 1	10	10	10	10	10	10	10	10	10	10	10	10	10	10	10	10	10	10	10	10	10	10	10	10
Houston Pilots L - Greens Bayou	10	10	10	10	10	10	10	10	10	10	10	10	10	10	10	10	10	10	10	10	10	10	10	10
Houston Pilots K - Shell Crude	10	10	10	10	10	10	10	10	10	10	10	10	10	10	10	10	10	10	10	10	10	10	10	10
Houston Pilots J - Lynchburg Ferries	10	10	10	10	10	10	10	10	10	10	10	10	10	10	10	10	10	10	10	10	10	10	10	10
Houston Pilots I - Exxon 3	10	10	10	10	10	10	10	10	10	10	10	10	10	10	10	10	10	10	10	10	10	10	10	10
Houston Pilots H - Morgans Point	10	10	10	10	10	10	10	10	10	10	10	10	10	10	10	10	10	10	10	10	10	10	10	10
Houston Pilots G - 75/76	10	10	10	10	10	10	10	10	10	10	10	10	10	10	10	10	10	10	10	10	10	10	10	10
Houston Pilots F - 63/64	10	10	10	10	10	10	10	10	10	10	10	10	10	10	10	10	10	10	10	10	10	10	10	10
Houston Pilots E - 51/52	10	10	10	10	10	10	10	10	9	10	10	10	10	10	10	10	10	10	10	10	10	10	10	10
Houston Pilots D - 37/38	10	10	10	10	10	10	10	10	9	10	10	10	10	10	10	10	10	10	10	10	10	10	10	10
Houston Pilots C - 25/26	10	10	10	10	10	10	10	10	10	10	10	10	10	10	10	10	10	10	10	10	10	10	10	10
Houston Pilots B - 11/12	10	10	10	10	10	10	10	10	9	10	10	10	10	10	10	10	10	10	10	10	10	10	10	10
Houston Pilots A - 1 & 2 Bravo	10	10	10	10	10	10	10	10	9	9	10	10	10	10	10	10	10	10	10	10	9	10	10	10

NOTE: This is automated data that may/may not agree with the official BAM thinking that's found on the daily slides or special visibility report slides. This data should be used as a guide only

Houston Pilots Wind Chart

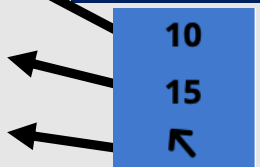


Forecast Confidence



Sustained Wind 10 Knots
Gusts 15 Knots
Wind from the SE

Example



Wind	Wed 1 am	Wed 2 am	Wed 3 am	Wed 4 am	Wed 5 am	Wed 6 am	Wed 7 am	Wed 8 am	Wed 9 am	Wed 10 am	Wed 11 am	Wed 12 pm	Wed 1 pm	Wed 2 pm	Wed 3 pm	Wed 4 pm	Wed 5 pm	Wed 6 pm	Wed 7 pm	Wed 8 pm	Wed 9 pm	Wed 10 pm	Wed 11 pm	Thu 12 am
Houston Pilots N - 610 Bridge	3 7 ↖	3 7 ←	2 6 ←	2 6 ↓	2 6 ↓	2 6 ↓	3 7 ↓	3 8 ↓	3 8 ↓	5 9 ←	6 12 ←	7 14 ←	8 15 ↖	8 16 ↖	9 17 ↖	9 18 ↖	10 18 ↖	10 20 ↖	10 20 ↖	10 18 ↖	9 17 ↖	8 15 ↖	6 14 ↖	6 12 ↖
Houston Pilots M - Kinder 1	3 8 ↖	3 7 ←	2 6 ←	2 6 ↓	2 6 ↓	3 6 ↓	3 7 ↓	3 8 ↓	3 9 ↓	5 9 ←	6 12 ←	7 14 ←	8 15 ↖	8 16 ↖	9 17 ↖	9 18 ↖	10 18 ↖	10 20 ↖	10 20 ↖	10 18 ↖	9 17 ↖	8 15 ↖	7 14 ↖	6 12 ↖
Houston Pilots L - Greens Bayou	3 7 ←	3 7 ←	2 6 ←	2 6 ↓	3 6 ↓	3 6 ↓	3 7 ↓	3 8 ↓	3 8 ↓	5 9 ←	6 12 ←	7 14 ←	8 15 ↖	8 15 ↖	9 17 ↖	9 18 ↖	10 18 ↖	10 18 ↖	10 18 ↖	10 18 ↖	8 17 ↖	8 15 ↖	7 13 ↖	6 12 ↖
Houston Pilots K - Shell Crude	3 8 ←	3 7 ←	3 7 ←	3 6 ↓	3 6 ↓	3 7 ↓	3 7 ↓	3 8 ↓	3 9 ↓	5 9 ←	6 12 ←	7 14 ←	8 15 ↖	8 16 ↖	9 17 ↖	10 18 ↖	10 18 ↖	10 18 ↖	10 18 ↖	10 18 ↖	9 17 ↖	8 15 ↖	7 14 ↖	6 12 ↖
Houston Pilots J - Lynchburg Ferries	3 7 ←	3 7 ←	2 6 ←	2 6 ↓	3 6 ↓	3 6 ↓	3 7 ↓	3 7 ↓	3 8 ↓	5 9 ←	6 10 ←	7 13 ←	8 15 ↖	8 15 ↖	9 17 ↖	10 18 ↖	10 18 ↖	10 18 ↖	10 18 ↖	10 17 ↖	8 16 ↖	8 15 ↖	6 13 ↖	6 12 ↖
Houston Pilots I - Exxon 3	6 9 ↖	6 9 ↖	6 8 ↖	5 8 ←	5 8 ←	5 8 ←	6 8 ←	6 8 ←	6 10 ←	6 10 ←	7 13 ←	8 14 ←	8 16 ↖	9 16 ↖	10 17 ↖	12 20 ↖	13 20 ↖	13 20 ↖	13 20 ↖	13 18 ↖	12 17 ↖	10 16 ↖	9 15 ↖	9 14 ↖
Houston Pilots H - Morgans Point	7 10 ↖	6 10 ↖	6 9 ↖	6 8 ←	6 8 ←	6 8 ←	6 8 ←	6 9 ←	6 10 ←	7 12 ←	8 13 ←	8 15 ←	9 16 ↖	10 17 ↖	10 17 ↖	12 20 ↖	13 20 ↖	13 21 ↖	13 20 ↖	13 18 ↖	12 17 ↖	10 16 ↖	10 16 ↖	9 15 ↖
Houston Pilots G - 75/76	9 14 ↖	8 13 ↖	8 13 ↖	8 12 ↖	7 12 ↖	7 10 ↖	7 10 ↖	7 12 ↖	8 13 ↖	8 13 ↖	8 15 ↖	8 15 ↖	8 17 ↖	10 18 ↖	12 20 ↖	13 21 ↖	13 22 ↖	14 22 ↖	14 22 ↖	14 21 ↖	13 20 ↖	13 18 ↖	13 17 ↖	12 17 ↖
Houston Pilots F - 63/64	9 14 ↖	9 14 ↖	8 13 ↖	8 13 ↖	8 12 ↖	8 12 ↖	8 12 ↖	8 13 ↖	8 13 ↖	9 15 ↖	9 15 ↖	9 17 ↖	10 18 ↖	10 18 ↖	12 20 ↖	13 21 ↖	13 22 ↖	14 22 ↖	14 21 ↖	14 20 ↖	13 20 ↖	13 18 ↖	13 17 ↖	13 18 ↖
Houston Pilots E - 51/52	10 15 ↖	10 15 ↖	9 15 ↖	9 14 ↖	8 13 ↖	8 13 ↖	8 13 ↖	8 14 ↖	8 14 ↖	9 15 ↖	10 16 ↖	10 17 ↖	10 17 ↖	12 20 ↖	13 20 ↖	13 21 ↖	13 21 ↖	14 21 ↖	14 21 ↖	14 20 ↖	13 18 ↖	13 18 ↖	13 18 ↖	13 18 ↖
Houston Pilots D - 37/38	10 16 ↖	10 15 ↖	10 15 ↖	9 15 ↖	9 14 ↖	8 14 ↖	8 14 ↖	8 14 ↖	9 15 ↖	9 15 ↖	10 16 ↖	10 16 ↖	12 17 ↖	12 20 ↖	13 20 ↖	13 20 ↖	13 21 ↖	13 21 ↖	14 21 ↖	14 21 ↖	13 18 ↖	13 20 ↖	13 18 ↖	13 20 ↖
Houston Pilots C - 25/26	10 16 ↖	10 15 ↖	10 15 ↖	9 15 ↖	9 14 ↖	9 14 ↖	8 14 ↖	8 14 ↖	9 15 ↖	9 15 ↖	10 16 ↖	10 16 ↖	12 18 ↖	13 20 ↖	13 20 ↖	13 21 ↖	13 21 ↖	13 21 ↖	13 20 ↖	13 20 ↖	13 18 ↖	13 20 ↖	13 18 ↖	13 20 ↖
Houston Pilots B - 11/12	10 16 ↖	10 15 ↖	9 15 ↖	9 15 ↖	9 15 ↖	8 14 ↖	8 14 ↖	8 14 ↖	8 14 ↖	9 15 ↖	10 15 ↖	10 15 ↖	12 17 ↖	13 18 ↖	13 20 ↖	13 20 ↖	13 20 ↖	13 20 ↖	13 20 ↖	13 18 ↖	13 18 ↖	13 18 ↖	13 17 ↖	13 18 ↖
Houston Pilots A - 1 & 2 Bravo	13 17 ↖	13 17 ↖	12 17 ↖	12 16 ↖	10 16 ↖	10 16 ↖	10 15 ↖	10 15 ↖	10 15 ↖	10 15 ↖	10 16 ↖	12 17 ↖	12 17 ↖	13 17 ↖	13 18 ↖	13 20 ↖	13 20 ↖	13 20 ↖	14 20 ↖	14 20 ↖	14 21 ↖	15 21 ↖	15 21 ↖	15 21 ↖

NOTE: This is automated data that may/may not agree with the official BAM thinking that's found on the daily slides. This data should be used as a guide only.

Houston Pilots: WED. 04/08/2026



Forecast Discussion

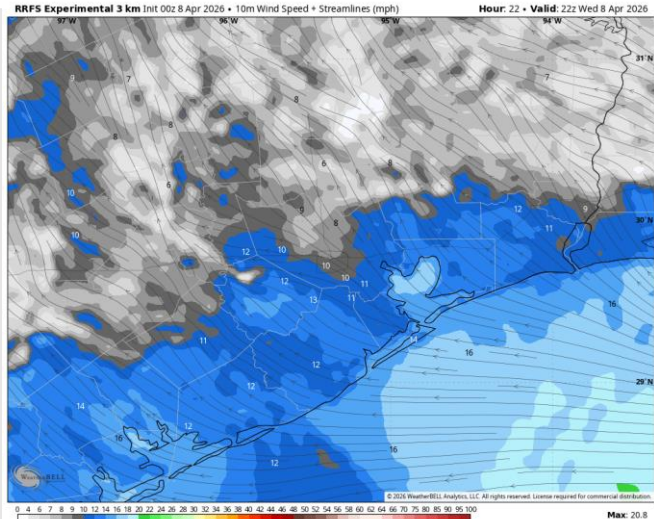
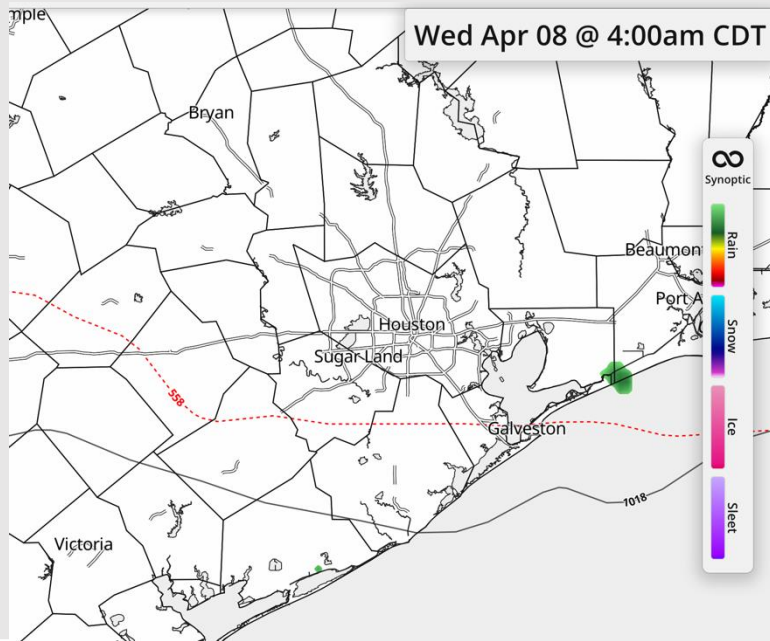
Precip: Isolated showers move out of the area at 3am.

Wind: Winds out of the SE through 7am then shifting to blowing out of the ESE. **N of Morgan's Point:** Winds of 4 – 9 kts. **S of Morgan's Point:** Winds of 5 – 10 kts increasing after 4pm to 10-15.

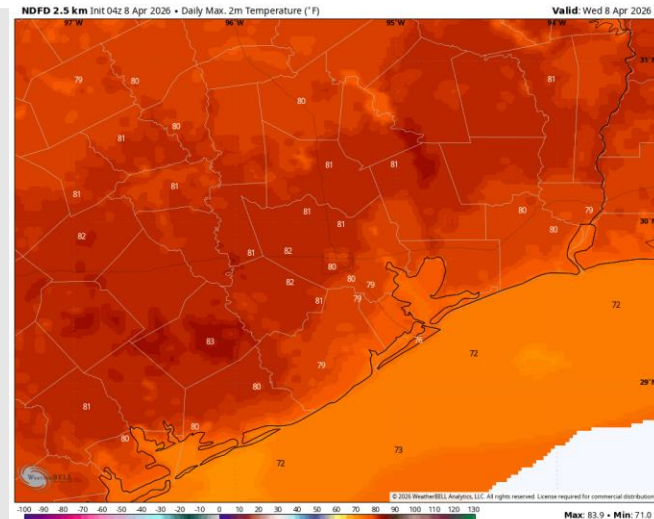
High Temps: **N of Morgan's Point:** Near 80 F. **S of Morgan's Point:** Mid 70s F.

Visibility: No visibility concerns for today.

Precip Image: 12 PM CT



Wind Speed:
5 PM CT



High Temps
Today

Houston Pilots: THU. 04/09/2026



Forecast Discussion

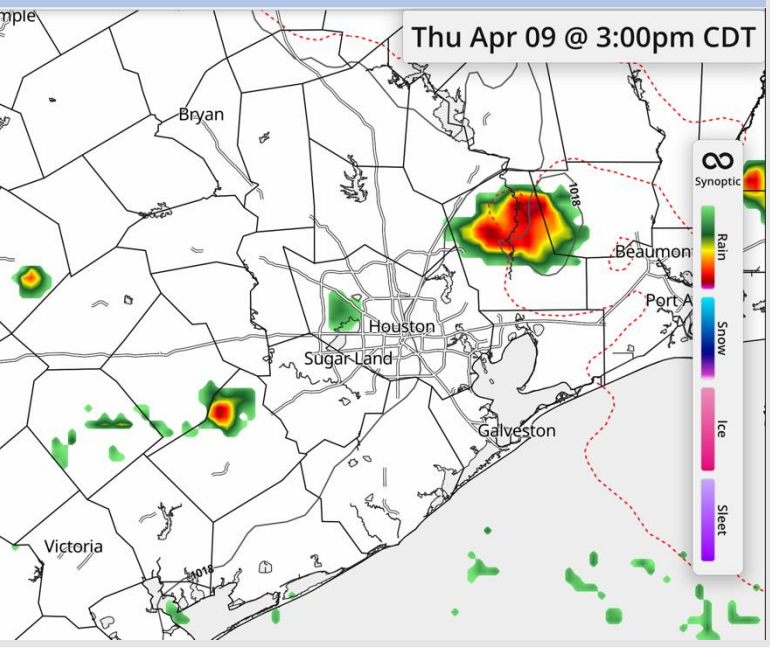
Precip: A few pockets of drizzle possible after 9am until scattered showers/downpours move into the area at 2pm (primarily N of Morgan's Point).

Wind: Winds out of the ESE through the evening. **N of Morgan's Point:** Winds of 4 – 9 kts through 12pm, increasing to 8 – 13 kts after that. **S of Morgan's Point:** Winds of 7 – 12 kts through 12 PM, increasing to 12 – 17 kts after that time. **Gusts of 25 kts possible after 12 PM.**

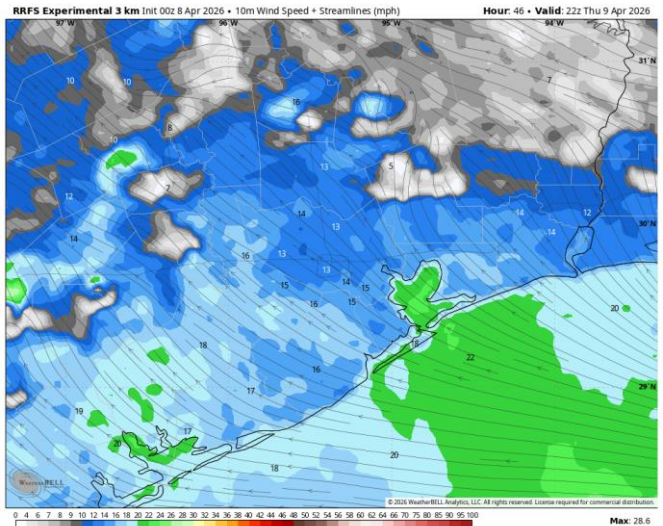
High Temps: **N of Morgan's Point:** Low 80s F. **S of Morgan's Point:** Mid 70s F.

Visibility: No visibility concerns for Wednesday.

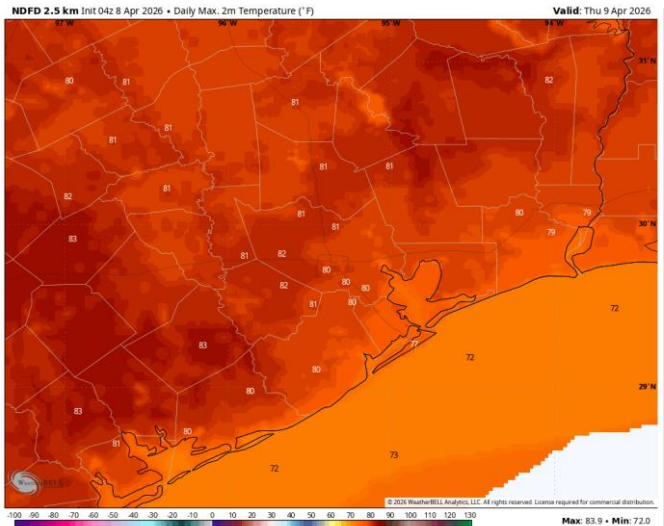
Precip Image: 3 PM CT



Wind Speed:
5 PM CT



High Temps
Thursday



Houston Pilots: FRI. 04/10/2026



Forecast Discussion

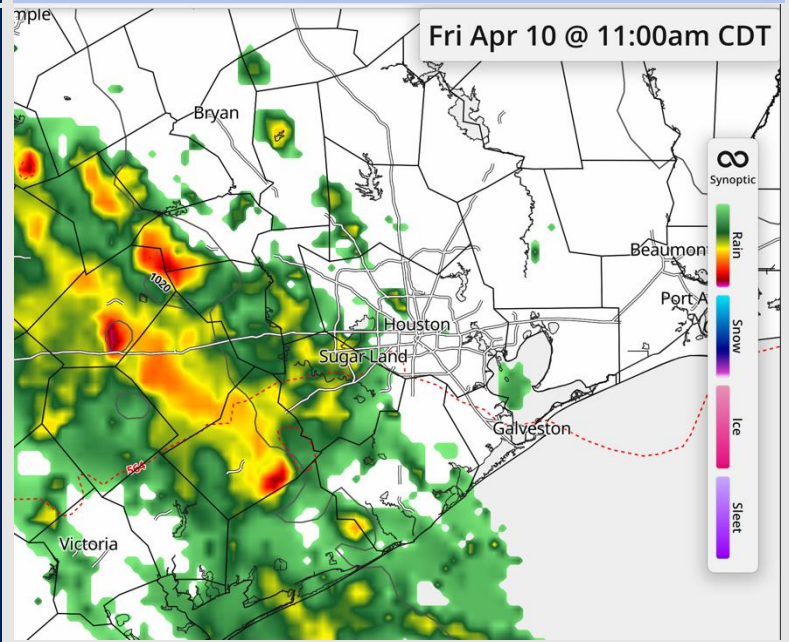
Precip: Widespread showers/downpours move into the area at 11am and continue throughout the day.

Wind: Winds out of the SE / ESE through the evening. **N of Morgan's Point:** Winds of 5 - 10 kts. **S of Morgan's Point:** Winds of 9-14 kts. **Gusts up to 25 kts to be possible S of Morgan's Point from 3PM to 9PM.**

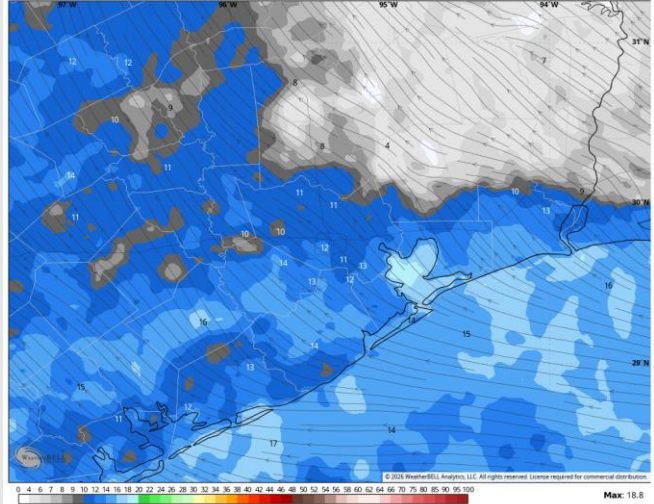
High Temps: **N of Morgan's Point:** High 70s F. **S of Morgan's Point:** Mid to Low 70s F.

Visibility: No visibility concerns for Thursday.

Precip Image: 4 PM CT

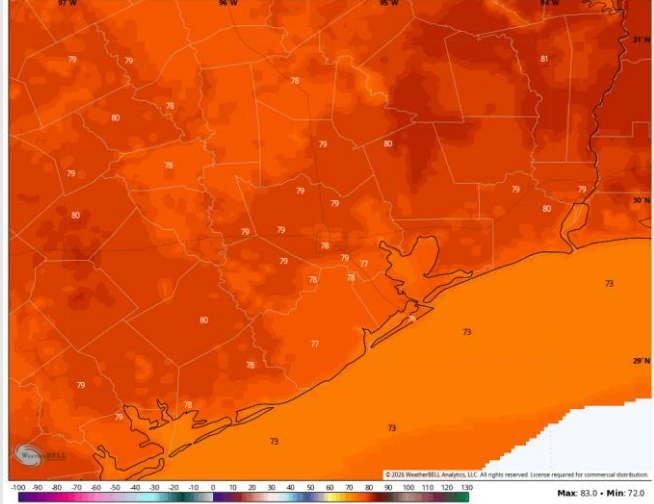


RRFS Experimental 3 km Init 00z 8 Apr 2026 • 10m Wind Speed + Streamlines (mph) Hour: 06 • Valid: 18z Fri 10 Apr 2026



Wind Speed:
1 PM CT

NDFD 2.5 km Init 04z 8 Apr 2026 • Daily Max. 2m Temperature (°F) Valid: Fri 10 Apr 2026

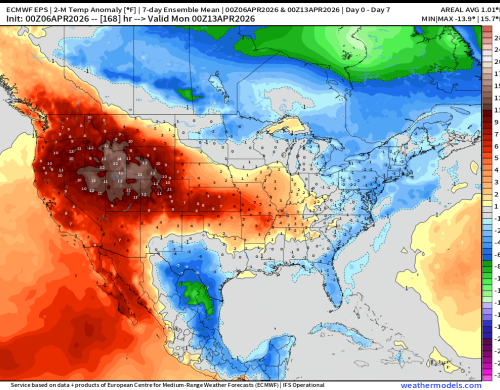


High Temps
Friday

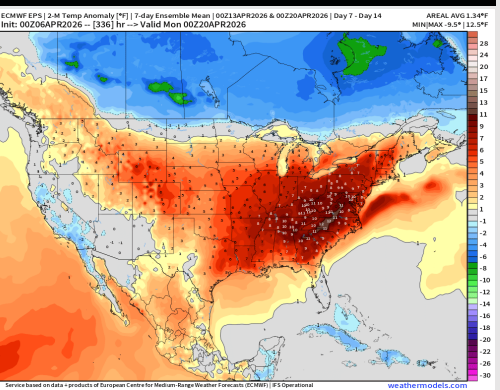
Houston Pilots: 04/08/2026



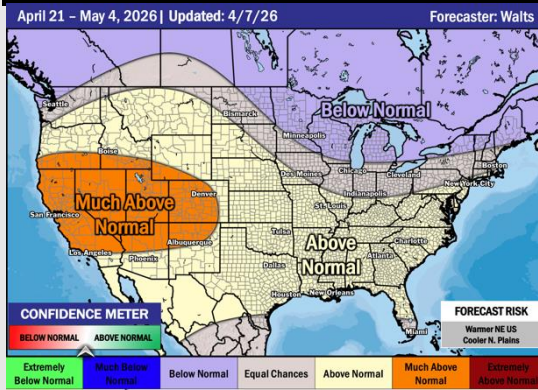
Next 7 Day Temperature Departure



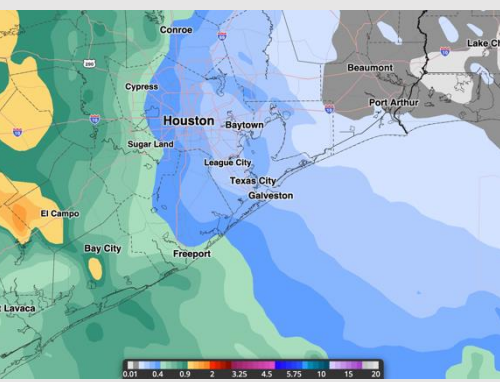
8-14 Day Temperature Departure



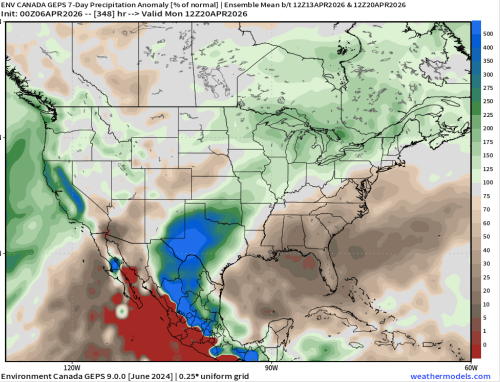
15-30 Day Temperature Departure



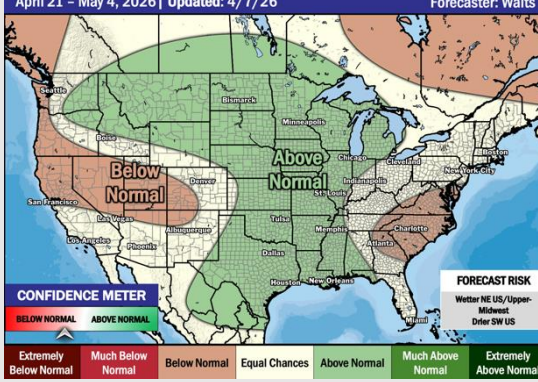
Next 7 Day Total Precipitation



8-14 Day % of Average Precip.



15-30 Day % of Average Precip.



- Near-normal temps are favored over the next 7 days, with daily rain/storm chances through the week.
- Above normal temperatures and above normal rain chances in the Week 2 period.
- Above normal temperatures and above normal rainfall expected for the latter half of April.