

Houston Pilots Forecast Package

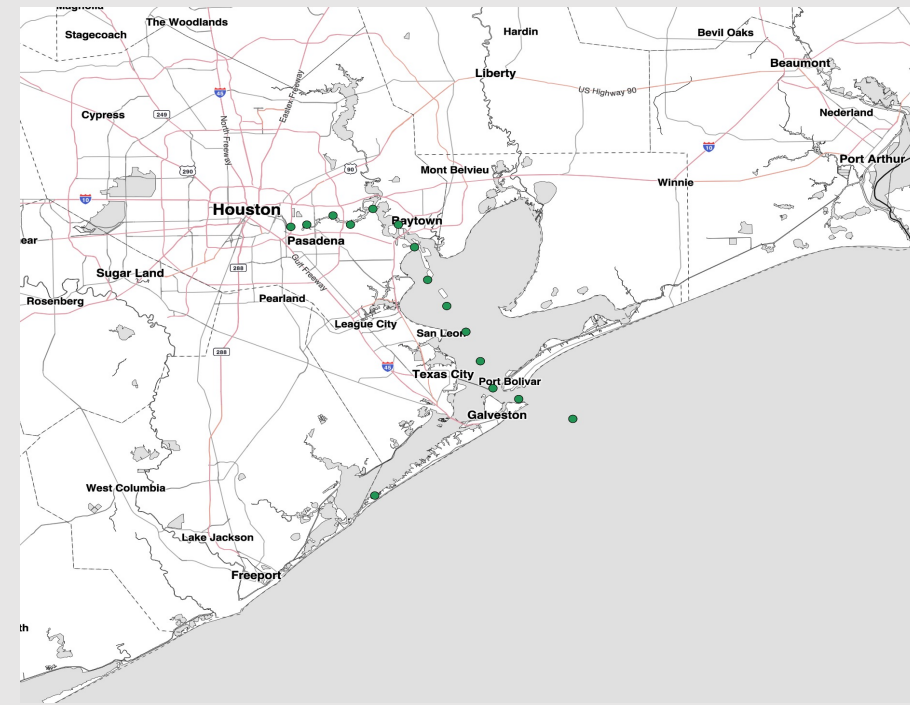


Updated: 5 PM CT
Monday, April 6, 2026

Forecaster: John Kemper

Weather Headlines

- Favoring dry conditions through Wednesday.
- **Gusts of 25 kts possible through 10PM S of Morgan's Point!**
- No fog concerns over the next 72 hours.



Current Radar: 5:05 PM CT

As always, please do not hesitate to reach out to us with any forecast questions at [\(317\)-560-8122](tel:317-560-8122). Press 1 for forecast questions.

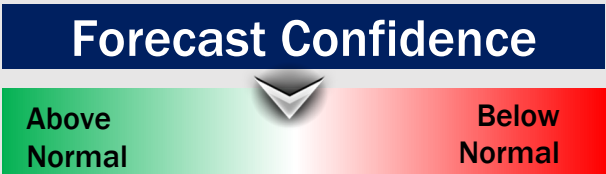
You can also access real-time forecast updates and 24/7 meteorological chat assistance on your [Clarity](#) app.

Houston Pilots Extended Range Visibility Report




Thursday 04/09/2026

Fog is not favored.



Friday 04/10/2026

Fog is not favored.



Saturday 04/11/2026

Fog is not favored.



Chance for Fog

Thursday AM	Unlikely
Thursday PM	Unlikely
Friday AM	Unlikely
Friday PM	Unlikely
Saturday AM	Unlikely
Saturday PM	Unlikely

Houston Pilots Visibility Chart (miles)



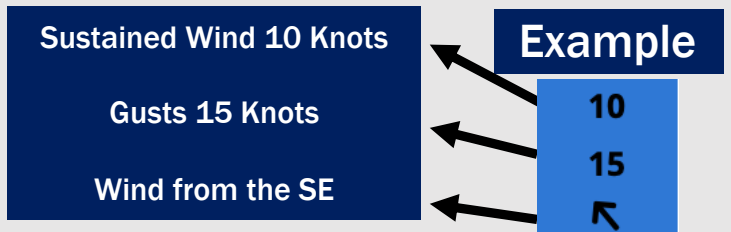
Forecast Confidence



Visibility	Mon 6 pm	Mon 7 pm	Mon 8 pm	Mon 9 pm	Mon 10 pm	Mon 11 pm	Tue 12 am	Tue 1 am	Tue 2 am	Tue 3 am	Tue 4 am	Tue 5 am	Tue 6 am	Tue 7 am	Tue 8 am	Tue 9 am	Tue 10 am	Tue 11 am	Tue 12 pm	Tue 1 pm	Tue 2 pm	Tue 3 pm	Tue 4 pm	Tue 5 pm
Houston Pilots N - 610 Bridge	10	10	10	10	10	10	10	10	10	10	10	10	10	10	10	10	10	10	10	10	10	10	10	10
Houston Pilots M - Kinder 1	10	10	10	10	10	10	10	10	10	10	10	10	10	10	10	10	10	10	10	10	10	10	10	10
Houston Pilots L - Greens Bayou	10	10	10	10	10	10	10	10	10	10	10	10	10	10	10	10	10	10	10	10	10	10	10	10
Houston Pilots K - Shell Crude	10	10	10	10	10	10	10	10	10	10	10	10	10	10	10	10	10	10	10	10	10	10	10	10
Houston Pilots J - Lynchburg Ferries	10	10	10	10	10	10	10	10	10	10	10	10	10	10	10	10	10	10	10	10	10	10	10	10
Houston Pilots I - Exxon 3	10	10	10	10	10	10	10	10	10	10	10	10	10	10	10	10	10	10	10	10	10	10	10	10
Houston Pilots H - Morgans Point	10	10	10	10	10	10	10	10	10	10	10	10	10	10	10	10	10	10	10	10	10	10	10	10
Houston Pilots G - 75/76	10	10	10	10	10	10	10	10	10	10	10	10	10	10	10	10	10	10	10	10	10	10	10	10
Houston Pilots F - 63/64	10	10	10	10	10	10	10	10	10	10	10	10	10	10	10	10	10	10	10	10	10	10	10	10
Houston Pilots E - 51/52	10	10	10	10	10	10	10	10	10	10	10	10	10	10	10	10	10	10	10	10	10	10	10	10
Houston Pilots D - 37/38	10	10	10	10	10	10	10	10	10	10	10	10	10	10	10	10	10	10	10	10	10	10	10	10
Houston Pilots C - 25/26	10	10	10	10	10	10	10	10	10	10	10	10	10	10	10	10	10	10	10	10	10	10	10	10
Houston Pilots B - 11/12	10	10	10	10	10	10	10	10	10	10	10	10	10	10	10	10	10	10	10	10	10	10	10	10
Houston Pilots A - 1 & 2 Bravo	10	10	9	10	10	10	10	10	10	10	10	10	10	10	10	10	10	10	10	10	9	10	10	10

NOTE: This is automated data that may/may not agree with the official B.A.M. thinking that's found on the daily slides or special visibility report slides. This data should be used as a guide only

Houston Pilots Wind Chart



Wind	Mon 6 pm	Mon 7 pm	Mon 8 pm	Mon 9 pm	Mon 10 pm	Mon 11 pm	Tue 12 am	Tue 1 am	Tue 2 am	Tue 3 am	Tue 4 am	Tue 5 am	Tue 6 am	Tue 7 am	Tue 8 am	Tue 9 am	Tue 10 am	Tue 11 am	Tue 12 pm	Tue 1 pm	Tue 2 pm	Tue 3 pm	Tue 4 pm	Tue 5 pm
Houston Pilots N - 610 Bridge	8 15 ↙	7 13 ↙	6 12 ↙	6 12 ↙	5 10 ↙	5 10 ↙	5 10 ↙	5 10 ↙	6 10 ↙	6 12 ↙	6 12 ↙	6 13 ↙	6 13 ↙	6 13 ↙	6 14 ↙	6 14 ↙	6 14 ↙	7 14 ↙	7 14 ↙	7 13 ↙	7 13 ↙	7 15 ↙	7 15 ↙	8 15 ↙
Houston Pilots M - Kinder 1	8 15 ↙	7 13 ↙	6 12 ↙	6 12 ↙	6 10 ↙	5 10 ↙	5 10 ↙	5 10 ↙	6 12 ↙	6 12 ↙	6 12 ↙	6 13 ↙	6 13 ↙	6 13 ↙	6 14 ↙	6 14 ↙	6 14 ↙	7 14 ↙	7 14 ↙	7 13 ↙	7 13 ↙	7 15 ↙	7 15 ↙	8 15 ↙
Houston Pilots L - Greens Bayou	8 15 ↙	7 13 ↙	6 12 ↙	6 12 ↙	6 10 ↙	5 10 ↙	6 10 ↙	6 10 ↙	6 12 ↙	6 12 ↙	6 12 ↙	6 13 ↙	6 13 ↙	6 13 ↙	6 14 ↙	6 14 ↙	6 14 ↙	7 14 ↙	7 14 ↙	7 13 ↙	7 13 ↙	7 14 ↙	7 15 ↙	8 15 ↙
Houston Pilots K - Shell Crude	8 15 ↙	7 13 ↙	6 12 ↙	6 12 ↙	6 10 ↙	6 10 ↙	6 10 ↙	6 10 ↙	6 12 ↙	6 12 ↙	6 13 ↙	6 13 ↙	6 13 ↙	6 14 ↙	6 14 ↙	6 14 ↙	7 14 ↙	7 14 ↙	7 14 ↙	7 13 ↙	7 13 ↙	7 14 ↙	8 15 ↙	8 15 ↙
Houston Pilots J - Lynchburg Ferries	8 15 ↙	7 13 ↙	6 12 ↙	6 12 ↙	5 10 ↙	5 10 ↙	5 9 ↙	6 10 ↙	6 10 ↙	6 12 ↙	6 12 ↙	6 12 ↙	6 13 ↙	6 13 ↙	6 13 ↙	6 13 ↙	6 13 ↙	7 14 ↙	7 14 ↙	7 13 ↙	7 13 ↙	7 14 ↙	7 15 ↙	8 15 ↙
Houston Pilots I - Exxon 3	9 16 ↙	8 14 ↙	8 13 ↙	8 13 ↙	8 12 ↙	8 12 ↙	8 12 ↙	8 13 ↙	8 13 ↙	8 13 ↙	8 14 ↙	8 14 ↙	8 14 ↙	9 15 ↙	9 15 ↙	8 15 ↙	8 15 ↙	8 15 ↙	8 14 ↙	8 13 ↙	8 13 ↙	8 15 ↙	9 15 ↙	9 15 ↙
Houston Pilots H - Morgans Point	9 16 ↙	8 14 ↙	8 13 ↙	8 13 ↙	8 13 ↙	8 13 ↙	8 12 ↙	8 13 ↙	8 14 ↙	8 14 ↙	9 15 ↙	9 15 ↙	9 15 ↙	9 15 ↙	9 15 ↙	9 15 ↙	9 15 ↙	9 15 ↙	8 15 ↙	8 14 ↙	8 13 ↙	8 15 ↙	9 15 ↙	9 16 ↙
Houston Pilots G - 75/76	10 17 ↙	10 16 ↙	9 15 ↙	9 13 ↙	9 13 ↙	10 14 ↙	10 15 ↙	10 16 ↙	10 16 ↙	12 16 ↙	12 16 ↙	13 17 ↙	13 17 ↙	13 17 ↙	13 17 ↙	12 17 ↙	10 16 ↙	10 16 ↙	9 16 ↙	8 15 ↙	8 15 ↙	9 15 ↙	9 16 ↙	10 17 ↙
Houston Pilots F - 63/64	10 17 ↙	10 16 ↙	9 14 ↙	9 13 ↙	10 14 ↙	10 14 ↙	10 15 ↙	12 16 ↙	12 17 ↙	13 17 ↙	13 17 ↙	13 18 ↙	13 18 ↙	13 18 ↙	13 18 ↙	13 18 ↙	13 17 ↙	12 16 ↙	10 16 ↙	9 15 ↙	8 15 ↙	9 15 ↙	10 17 ↙	12 17 ↙
Houston Pilots E - 51/52	10 17 ↙	10 15 ↙	9 14 ↙	10 14 ↙	10 15 ↙	10 15 ↙	12 16 ↙	12 17 ↙	13 17 ↙	13 18 ↙	13 18 ↙	13 20 ↙	14 20 ↙	14 20 ↙	14 20 ↙	14 20 ↙	13 18 ↙	13 17 ↙	12 17 ↙	10 16 ↙	9 15 ↙	9 16 ↙	10 17 ↙	12 17 ↙
Houston Pilots D - 37/38	10 17 ↙	10 15 ↙	9 14 ↙	10 14 ↙	10 15 ↙	10 16 ↙	12 17 ↙	13 17 ↙	13 17 ↙	13 18 ↙	13 20 ↙	14 20 ↙	14 20 ↙	14 20 ↙	14 20 ↙	14 20 ↙	13 18 ↙	13 18 ↙	12 17 ↙	10 16 ↙	9 16 ↙	10 16 ↙	10 17 ↙	12 17 ↙
Houston Pilots C - 25/26	10 17 ↙	10 15 ↙	9 15 ↙	10 14 ↙	10 15 ↙	12 16 ↙	12 17 ↙	13 17 ↙	13 17 ↙	13 18 ↙	13 20 ↙	14 20 ↙	14 20 ↙	14 20 ↙	14 20 ↙	14 20 ↙	13 18 ↙	13 18 ↙	13 17 ↙	12 16 ↙	10 16 ↙	10 16 ↙	10 16 ↙	12 17 ↙
Houston Pilots B - 11/12	10 17 ↙	10 15 ↙	9 15 ↙	9 15 ↙	10 15 ↙	10 16 ↙	12 17 ↙	12 17 ↙	13 17 ↙	13 18 ↙	13 18 ↙	13 18 ↙	13 18 ↙	13 18 ↙	13 18 ↙	13 18 ↙	13 18 ↙	13 17 ↙	12 17 ↙	10 16 ↙	10 16 ↙	10 16 ↙	12 16 ↙	12 16 ↙
Houston Pilots A - 1 & 2 Bravo	12 17 ↙	12 17 ↙	12 17 ↙	13 17 ↙	13 18 ↙	14 20 ↙	14 20 ↙	15 21 ↙	15 21 ↙	15 22 ↙	15 22 ↙	15 22 ↙	15 22 ↙	15 22 ↙	15 22 ↙	15 21 ↙	14 20 ↙	13 20 ↙	13 18 ↙	13 17 ↙	12 16 ↙	10 16 ↙	10 16 ↙	12 16 ↙

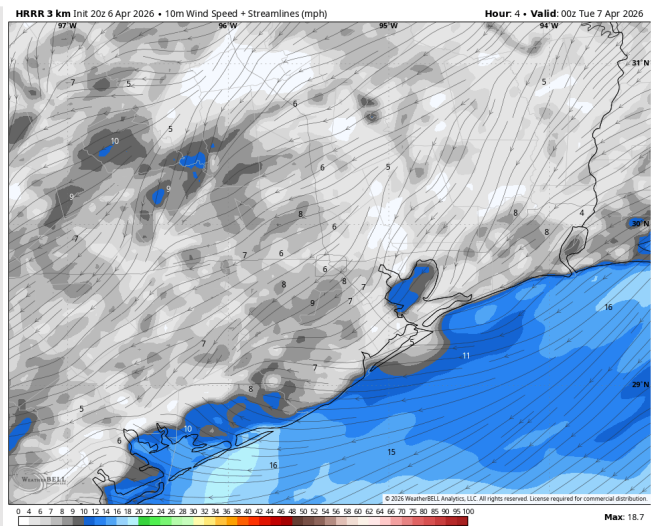
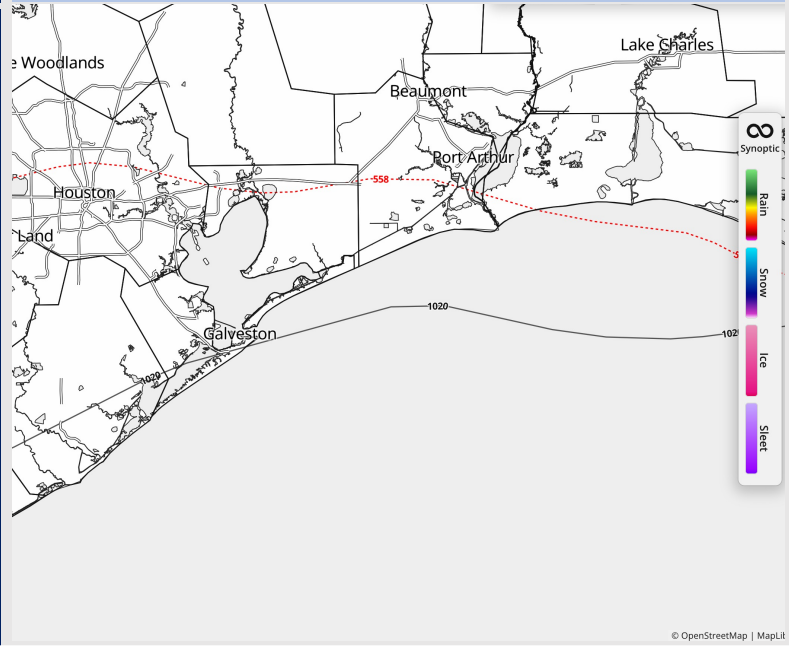
NOTE: This is automated data that may/may not agree with the official BAM thinking that's found on the daily slides. This data should be used as a guide only.

Houston Pilots: MON. 04/06/2026

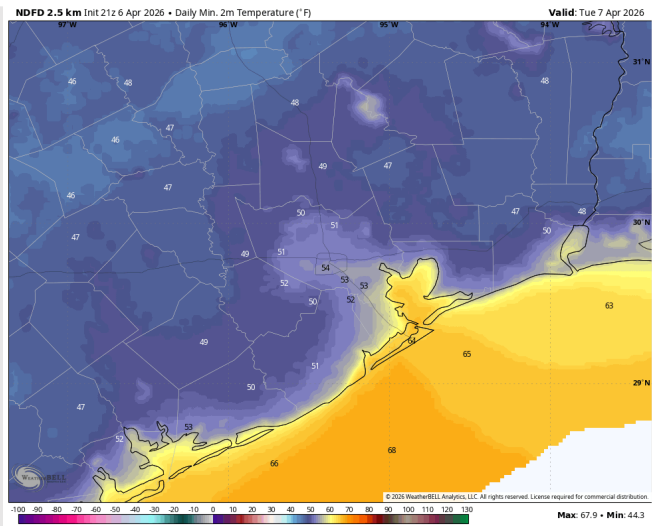
Forecast Discussion

- Precip:** Favoring dry conditions for rest of evening!
- Wind:** Winds out of the E / ESE through the evening. **N of Morgan's Point:** Winds of 3 - 8 kts. **S of Morgan's Point:** Winds of 15 - 20 kts through 6PM, decreasing to 8 - 13 kts thereafter. **Gusts up to 25 kts to be possible S of Morgan's Point through 10PM.**
- Low Temps:** **N of Morgan's Point:** Mid 50s F. **S of Morgan's Point:** Low 60s F.
- Visibility:** No visibility concerns for today.

Precip Image: 11 PM CT



Wind Speed:
7 PM CT



Low Temps
TUE

Houston Pilots: TUE. 04/07/2026



Forecast Discussion

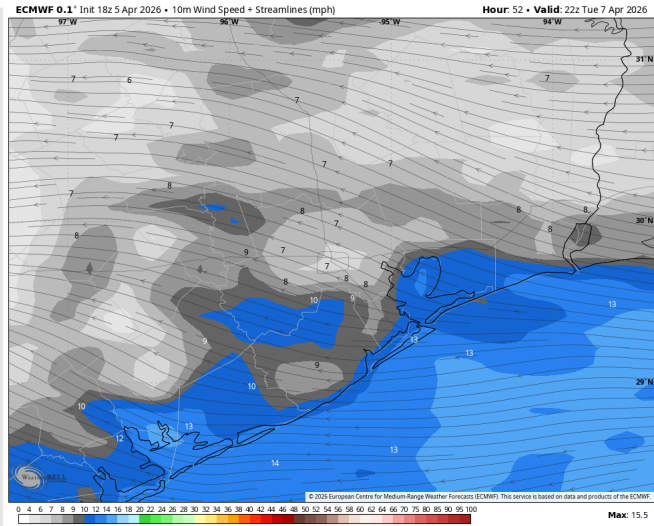
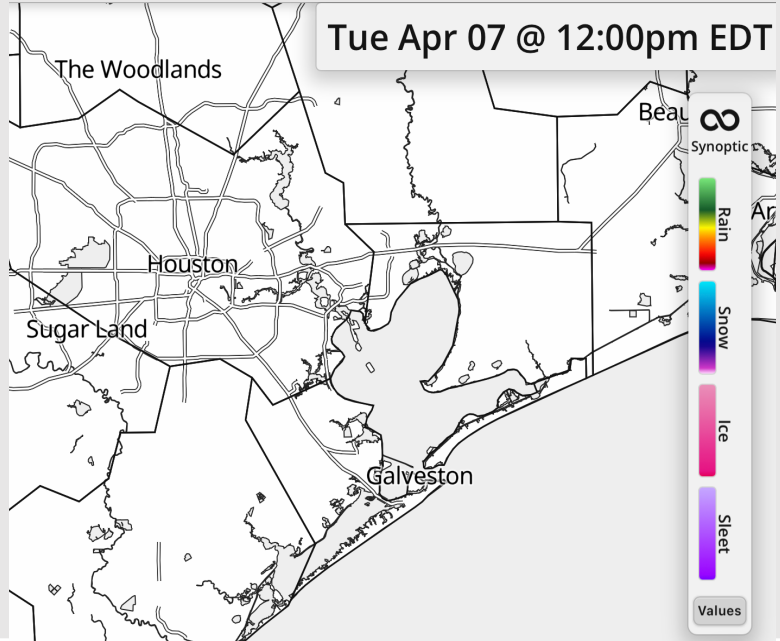
Precip: Favoring dry conditions for Tuesday.

Wind: Winds out of the E through the day before shifting out of the ESE after 6PM. **N of Morgan's Point:** Winds of 3 – 8 kts. **S of Morgan's Point:** Winds of 8 – 13 kts.

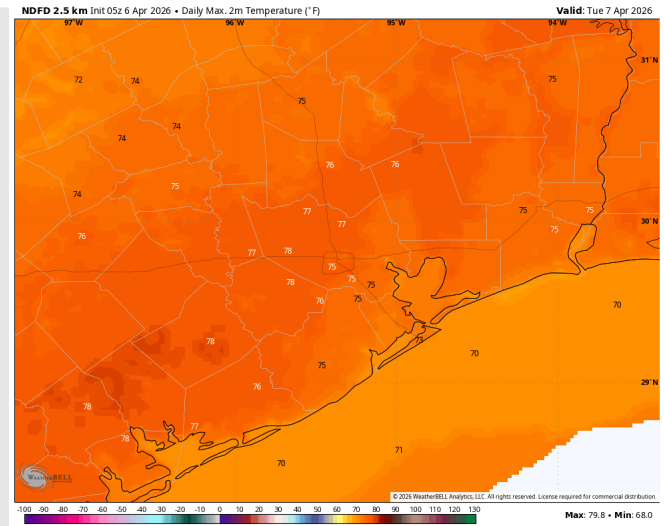
High Temps: **N of Morgan's Point:** Mid 70s F. **S of Morgan's Point:** Upper 60s F.

Visibility: No visibility concerns for Tuesday.

Precip Image: 11 AM CT



Wind Speed:
5 PM CT



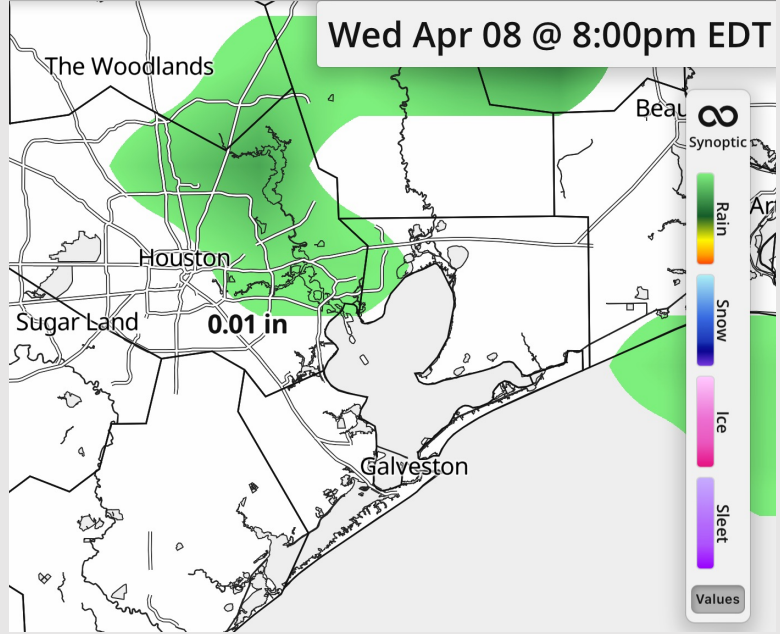
High Temps
Tuesday

Houston Pilots: WED. 04/08/2026

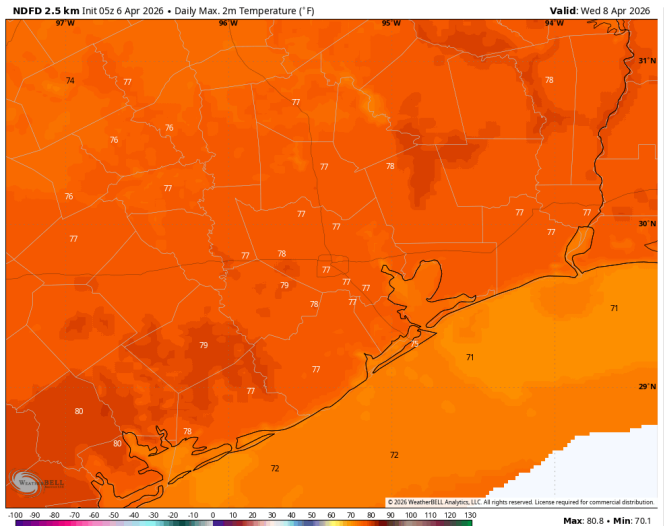
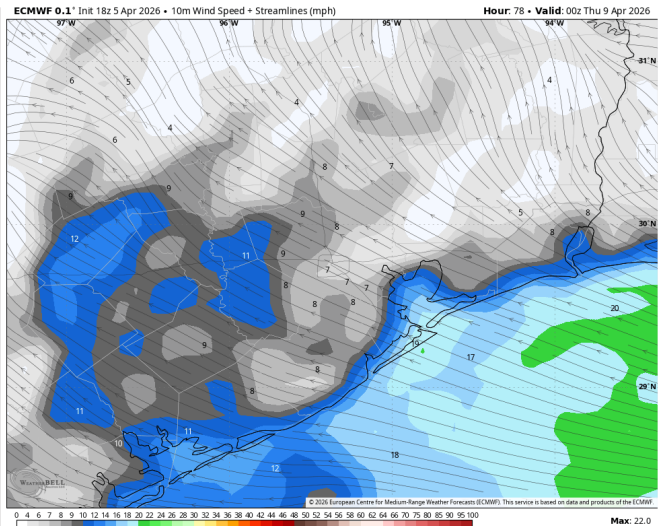
Forecast Discussion

- Precip:** Scattered showers possible after 2 PM.
- Wind:** Winds out of the NNE through the day. **N of Morgan's Point:** Winds of 4 – 9 kts for the entire day. **S of Morgan's Point:** Winds of 7 – 12 kts through 7 PM, increasing to 12 – 17 kts after that time. **Gusts of 20 kts possible after 7 PM.**
- High Temps:** **N of Morgan's Point:** High 70s F. **S of Morgan's Point:** Mid 70s F.
- Visibility:** No visibility concerns for Wednesday.

Precip Image: 7 PM CT



Wind Speed:
6 PM CT

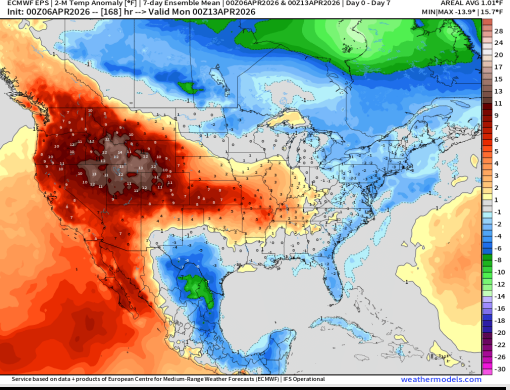


High Temps
Wednesday

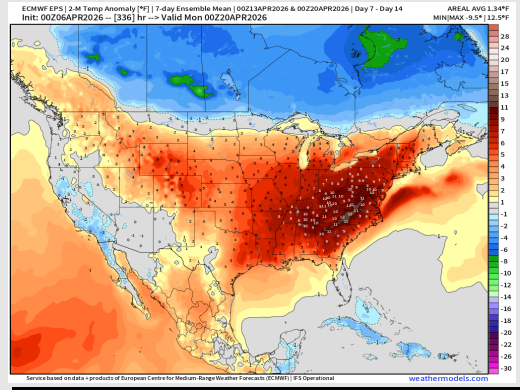
Houston Pilots: 04/06/2026



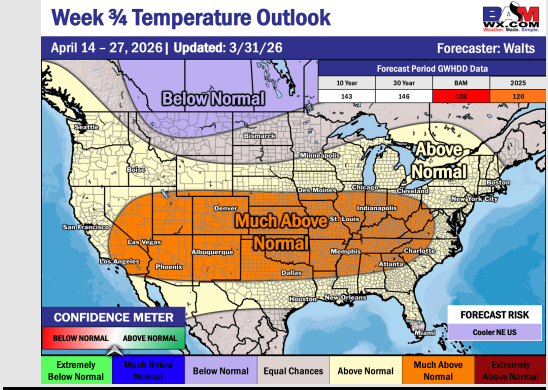
Next 7 Day Temperature Departure



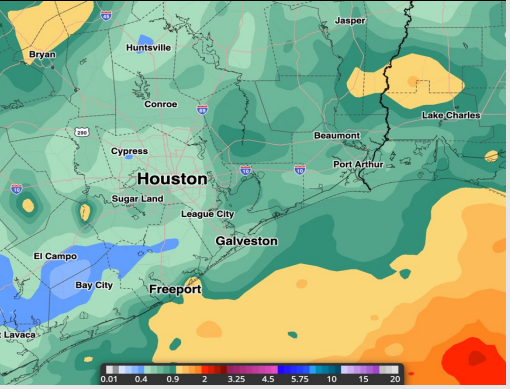
8-14 Day Temperature Departure



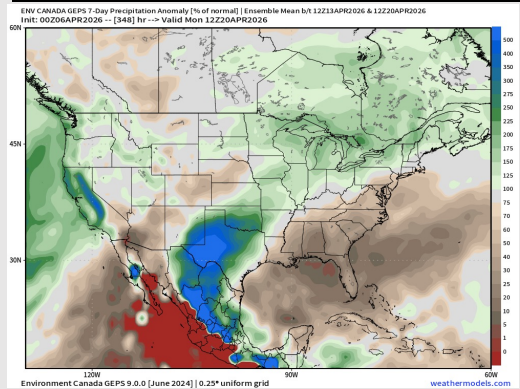
15-30 Day Temperature Departure



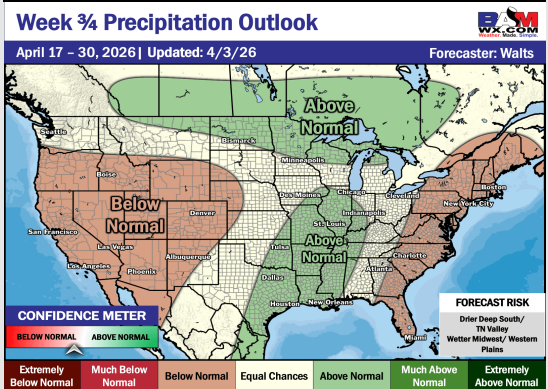
Next 7 Day Total Precipitation



8-14 Day % of Average Precip.



15-30 Day % of Average Precip.



- Near-normal temps are favored over the next 7 days, with daily rain/storm chances through the week.
- Above normal temperatures and above normal rain chances in the Week 2 period.
- Above normal temperatures and above normal rainfall expected for the latter half of April.