

Houston Pilots Forecast Package



Updated: 1:20 PM CT
Sunday, April 5, 2026

Forecaster: Sam Lang

Weather Headlines

- Scattered showers/downpours possible through this evening, with coverage to taper off by 5AM MON AM.
- **Gusts of 25 – 35 kts possible through 12PM MON.**
- No fog concerns over the next 72 hours.



Current Radar: 1:20 PM CT

As always, please do not hesitate to reach out to us with any forecast questions at [\(317\)-560-8122](tel:317-560-8122). Press 1 for forecast questions.



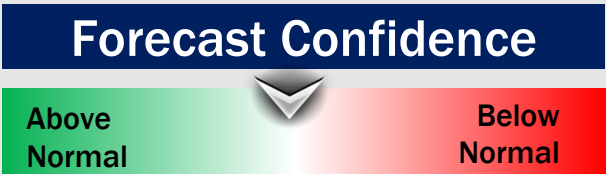
You can also access real-time forecast updates and 24/7 meteorological chat assistance on your [Clarity](#) app.

Houston Pilots Extended Range Visibility Report




Wednesday 04/08/2026

Fog is not favored.



Thursday 04/09/2026

Fog is not favored.



Friday 04/10/2026

Fog is not favored.



Chance for Fog

Wednesday AM	Unlikely
Wednesday PM	Unlikely
Thursday AM	Unlikely
Thursday PM	Unlikely
Friday AM	Unlikely
Friday PM	Unlikely

Houston Pilots Visibility Chart (miles)



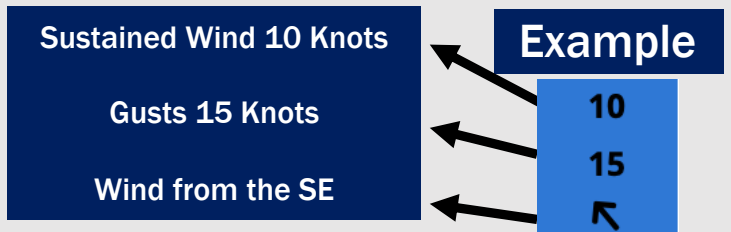
Forecast Confidence



Visibility	Sun 3 pm	Sun 4 pm	Sun 5 pm	Sun 6 pm	Sun 7 pm	Sun 8 pm	Sun 9 pm	Sun 10 pm	Sun 11 pm	Mon 12 am	Mon 1 am	Mon 2 am	Mon 3 am	Mon 4 am	Mon 5 am	Mon 6 am	Mon 7 am	Mon 8 am	Mon 9 am	Mon 10 am	Mon 11 am	Mon 12 pm	Mon 1 pm	Mon 2 pm
Houston Pilots N - 610 Bridge	10	10	10	10	10	10	10	10	10	10	10	10	10	10	10	10	10	10	10	10	10	10	10	10
Houston Pilots M - Kinder 1	10	10	10	10	10	10	10	10	10	10	10	10	10	10	10	10	10	10	10	10	10	10	10	10
Houston Pilots L - Greens Bayou	10	10	10	10	10	10	10	10	10	10	10	10	10	10	10	10	10	10	10	10	10	10	10	10
Houston Pilots K - Shell Crude	10	10	10	10	10	10	10	10	10	10	10	10	10	10	10	10	10	10	10	10	10	10	10	10
Houston Pilots J - Lynchburg Ferries	10	10	10	10	10	10	10	10	10	10	10	10	10	10	10	10	10	10	10	10	10	10	10	10
Houston Pilots I - Exxon 3	10	10	10	10	10	10	10	10	10	10	10	10	10	10	10	10	10	10	10	10	10	10	10	10
Houston Pilots H - Morgans Point	10	10	10	10	10	10	10	10	10	10	10	10	10	10	10	10	10	10	10	10	10	10	10	10
Houston Pilots G - 75/76	10	10	10	10	10	10	10	10	10	10	10	10	10	10	10	10	10	10	10	10	10	10	10	10
Houston Pilots F - 63/64	10	10	10	10	10	10	10	10	10	10	10	10	10	10	10	10	10	10	10	10	10	10	10	10
Houston Pilots E - 51/52	10	10	10	9	10	10	10	10	10	10	10	10	10	10	10	10	10	10	10	10	10	10	10	10
Houston Pilots D - 37/38	10	10	10	9	10	10	10	10	9	10	10	10	10	10	10	10	10	10	10	10	10	10	10	10
Houston Pilots C - 25/26	10	10	9	9	10	10	10	10	9	10	10	10	10	10	10	10	10	10	10	10	10	10	10	10
Houston Pilots B - 11/12	10	10	8	6.9	10	10	10	10	9	10	10	10	10	10	10	10	10	10	10	10	10	10	10	10
Houston Pilots A - 1 & 2 Bravo	10	10	6.9	5.9	6.9	10	10	10	9	7.9	10	7.9	9	10	10	10	10	10	10	10	10	10	10	10

NOTE: This is automated data that may/may not agree with the official BAM thinking that's found on the daily slides or special visibility report slides. This data should be used as a guide only

Houston Pilots Wind Chart



Wind	Sun 3 pm	Sun 4 pm	Sun 5 pm	Sun 6 pm	Sun 7 pm	Sun 8 pm	Sun 9 pm	Sun 10 pm	Sun 11 pm	Mon 12 am	Mon 1 am	Mon 2 am	Mon 3 am	Mon 4 am	Mon 5 am	Mon 6 am	Mon 7 am	Mon 8 am	Mon 9 am	Mon 10 am	Mon 11 am	Mon 12 pm	Mon 1 pm	Mon 2 pm
Houston Pilots N - 610 Bridge	12 24 ↓	12 23 ↓	12 22 ↓	12 22 ↓	12 22 ↓	10 20 ↓	10 20 ↓	9 20 ↓	9 18 ↓	9 18 ↓	8 17 ↓	8 17 ↓	8 17 ↓	8 17 ↓	8 17 ↓	8 17 ↓	8 17 ↓	8 17 ↓	9 18 ↓	9 18 ↓	10 20 ↓	10 20 ↓	10 20 ↓	9 18 ↓
Houston Pilots M - Kinder 1	12 23 ↓	12 23 ↓	12 22 ↓	12 22 ↓	10 22 ↓	10 20 ↓	10 20 ↓	9 20 ↓	9 18 ↓	9 18 ↓	8 17 ↓	8 17 ↓	8 17 ↓	8 17 ↓	8 17 ↓	8 17 ↓	8 17 ↓	8 17 ↓	9 18 ↓	9 18 ↓	10 20 ↓	10 20 ↓	10 20 ↓	9 18 ↓
Houston Pilots L - Greens Bayou	13 23 ↓	12 22 ↓	12 22 ↓	12 22 ↓	10 21 ↓	10 20 ↓	10 18 ↓	9 18 ↓	9 18 ↓	9 18 ↓	8 17 ↓	8 17 ↓	8 17 ↓	8 17 ↓	8 17 ↓	8 17 ↓	8 17 ↓	8 17 ↓	9 18 ↓	9 18 ↓	10 20 ↓	10 20 ↓	10 20 ↓	9 18 ↓
Houston Pilots K - Shell Crude	13 23 ↓	13 22 ↓	12 22 ↓	12 22 ↓	12 21 ↓	10 20 ↓	10 20 ↓	9 20 ↓	9 18 ↓	9 18 ↓	8 17 ↓	8 17 ↓	8 17 ↓	8 17 ↓	8 17 ↓	8 18 ↓	8 18 ↓	9 18 ↓	9 18 ↓	10 20 ↓	10 20 ↓	10 20 ↓	10 20 ↓	10 18 ↓
Houston Pilots J - Lynchburg Ferries	13 23 ↓	13 22 ↓	13 22 ↓	12 22 ↓	12 21 ↓	10 20 ↓	9 18 ↓	9 18 ↓	9 18 ↓	8 18 ↓	8 17 ↓	8 16 ↓	8 16 ↓	8 16 ↓	8 17 ↓	8 17 ↓	8 17 ↓	8 17 ↓	9 18 ↓	9 18 ↓	10 18 ↓	10 18 ↓	10 18 ↓	9 18 ↓
Houston Pilots I - Exxon 3	14 24 ↓	14 23 ↓	14 22 ↓	14 22 ↓	14 22 ↓	13 20 ↓	13 20 ↓	13 20 ↓	13 20 ↓	13 20 ↓	13 18 ↓	12 17 ↓	12 17 ↓	12 17 ↓	12 18 ↓	13 18 ↓	13 20 ↓	13 18 ↓	13 20 ↓	13 20 ↓	13 20 ↓	13 20 ↓	12 20 ↓	10 18 ↓
Houston Pilots H - Morgans Point	14 24 ↓	14 23 ↓	14 23 ↓	14 23 ↓	14 22 ↓	13 21 ↓	13 21 ↓	13 21 ↓	13 20 ↓	13 20 ↓	13 18 ↓	13 18 ↓	13 20 ↓	13 20 ↓	13 20 ↓	13 20 ↓	13 21 ↓	13 20 ↓	13 21 ↓	13 21 ↓	13 21 ↓	12 20 ↓	12 20 ↓	10 20 ↓
Houston Pilots G - 75/76	15 26 ↓	15 25 ↓	15 25 ↓	15 25 ↓	15 24 ↓	15 23 ↓	15 23 ↓	15 23 ↓	15 23 ↓	15 23 ↓	15 22 ↓	15 22 ↓	15 22 ↓	15 23 ↓	15 23 ↓	16 24 ↓	16 24 ↓	16 24 ↓	16 24 ↓	15 24 ↓	15 24 ↓	14 23 ↓	13 22 ↓	13 21 ↓
Houston Pilots F - 63/64	16 26 ↓	16 25 ↓	15 24 ↓	15 24 ↓	15 24 ↓	15 23 ↓	15 24 ↓	16 24 ↓	16 24 ↓	16 24 ↓	16 23 ↓	16 22 ↓	16 23 ↓	16 24 ↓	16 24 ↓	17 24 ↓	17 24 ↓	17 24 ↓	17 25 ↓	17 24 ↓	16 24 ↓	15 23 ↓	14 23 ↓	13 21 ↓
Houston Pilots E - 51/52	17 28 ↓	16 25 ↓	15 25 ↓	16 25 ↓	16 24 ↓	15 23 ↓	16 24 ↓	17 25 ↓	17 25 ↓	17 25 ↓	16 24 ↓	16 25 ↓	17 25 ↓	17 26 ↓	17 26 ↓	18 26 ↓	18 26 ↓	18 26 ↓	18 26 ↓	17 25 ↓	17 24 ↓	16 23 ↓	15 22 ↓	14 22 ↓
Houston Pilots D - 37/38	17 28 ↓	17 26 ↓	16 25 ↓	16 25 ↓	16 25 ↓	16 23 ↓	16 24 ↓	17 25 ↓	17 25 ↓	17 26 ↓	17 25 ↓	17 25 ↓	17 25 ↓	17 26 ↓	17 26 ↓	18 26 ↓	18 26 ↓	18 26 ↓	18 26 ↓	17 25 ↓	17 25 ↓	15 24 ↓	15 23 ↓	14 22 ↓
Houston Pilots C - 25/26	17 28 ↓	17 26 ↓	16 25 ↓	16 25 ↓	16 24 ↓	16 23 ↓	16 24 ↓	17 25 ↓	17 26 ↓	17 26 ↓	17 25 ↓	17 25 ↓	17 25 ↓	17 26 ↓	17 26 ↓	18 26 ↓	18 26 ↓	18 26 ↓	18 26 ↓	17 25 ↓	17 25 ↓	16 24 ↓	15 23 ↓	14 22 ↓
Houston Pilots B - 11/12	17 26 ↓	17 25 ↓	16 24 ↓	16 23 ↓	16 23 ↓	15 22 ↓	16 24 ↓	17 24 ↓	17 24 ↓	17 24 ↓	16 23 ↓	16 23 ↓	17 24 ↓	17 25 ↓	17 25 ↓	17 25 ↓	17 25 ↓	17 26 ↓	17 26 ↓	17 25 ↓	17 24 ↓	16 23 ↓	15 22 ↓	15 22 ↓
Houston Pilots A - 1 & 2 Bravo	18 26 ↓	17 25 ↓	17 24 ↓	17 24 ↓	17 25 ↓	17 25 ↓	18 25 ↓	20 25 ↓	20 28 ↓	20 29 ↓	20 28 ↓	18 26 ↓	20 28 ↓	20 29 ↓	20 29 ↓	21 30 ↓	21 30 ↓	20 29 ↓	20 29 ↓	20 28 ↓	18 26 ↓	17 25 ↓	16 23 ↓	15 22 ↓

NOTE: This is automated data that may/may not agree with the official BAM thinking that's found on the daily slides. This data should be used as a guide only.

Houston Pilots: SUN. 04/05/2026



Forecast Discussion


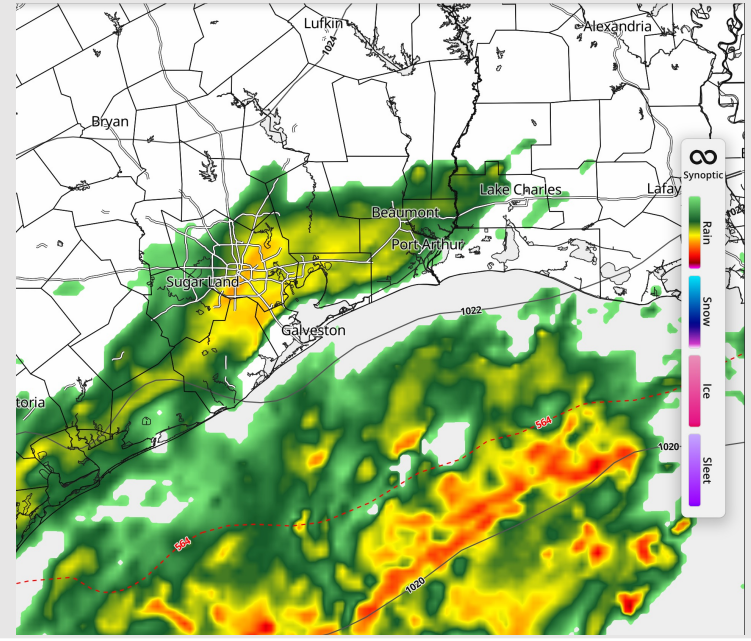
Precip: Scattered showers will continue with more widespread showers and downpours expected to move in at 9PM.

Wind: Winds out of the NNE through the day. **N of Morgan's Point:** Winds of 7 – 12 kts for the entire day. **Gusts up to 24 kts.** **S of Morgan's Point:** Winds of 16 – 21 kts through the day. **Gusts of 25 – 30 kts possible throughout the day. A few gusts to 35 kts after 9PM.**

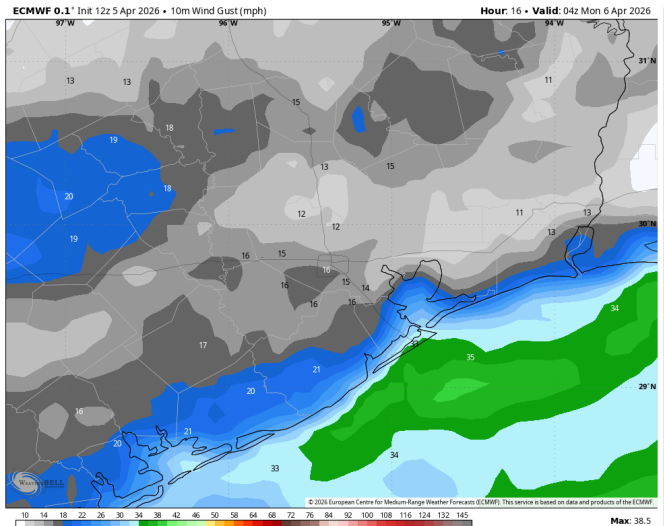
Low Temps: **N of Morgan's Point:** Mid 50s F. **S of Morgan's Point:** Low 60s F.

Visibility: No visibility concerns for today.

Precip Image: 9 PM CT



**Wind Speed:
6 PM CT**



**MAX GUSTS
11 PM SUN**

Houston Pilots: MON. 04/06/2026



Forecast Discussion

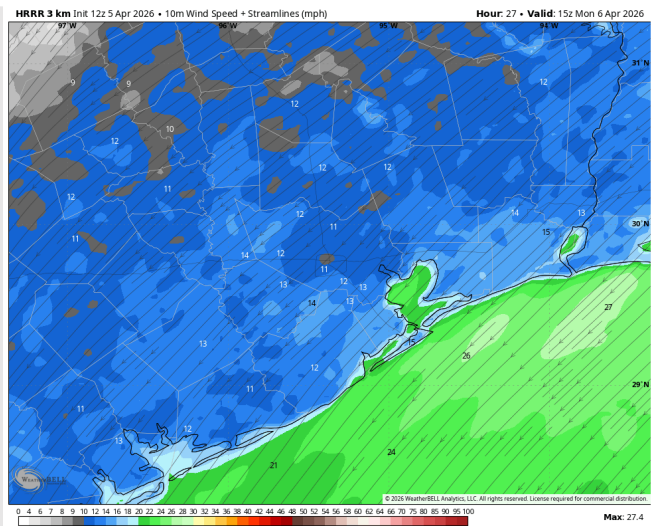
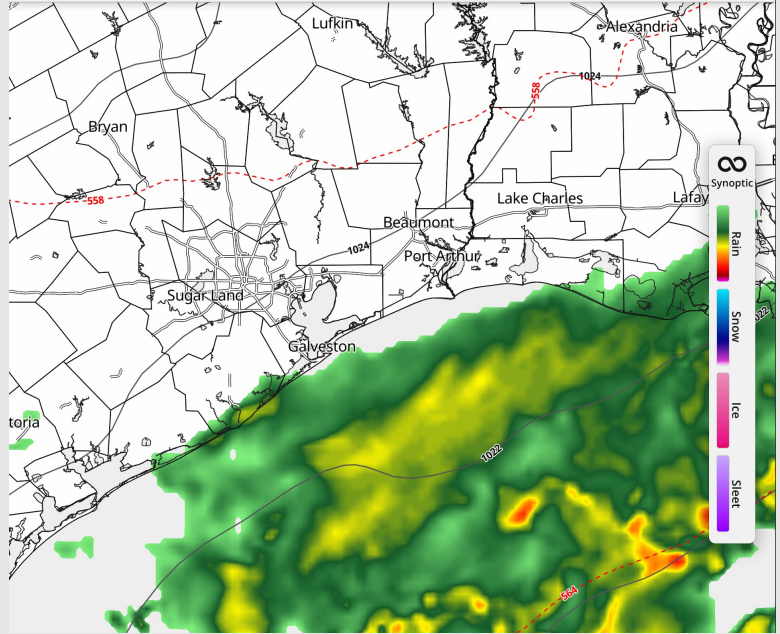
Precip Image: 1 AM CT

Precip: Lingering scattered light showers possible through 5AM.

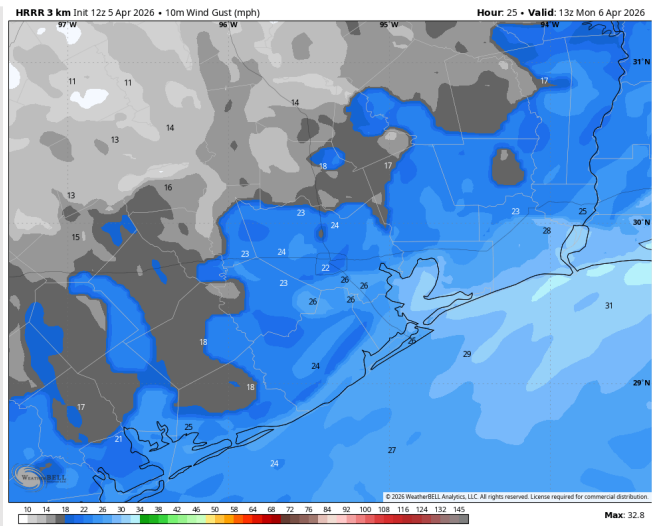
Wind: Winds out of the NE - ENE through the day. **N of Morgan's Point:** Winds of 6 - 11 kts. **S of Morgan's Point:** Winds of 15 - 20 kts, decreasing to 12 - 16 kts after 12PM. **Gusts up to 25 kts for all Stations on Monday through 12PM, with greater frequency south of Morgan's Point.**

High Temps: **N of Morgan's Point:** Low 70s F. **S of Morgan's Point:** Upper 60s F.

Visibility: No visibility concerns for Monday.



Wind Speed:
10 AM CT



MAX GUSTS
8AM MON

Forecast Discussion

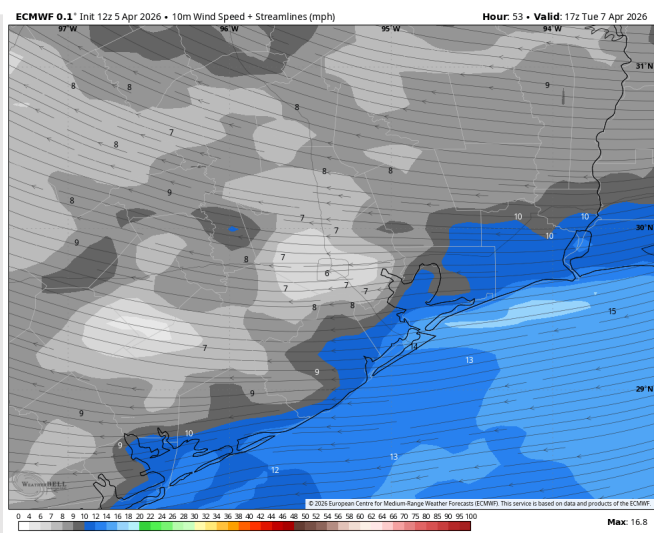
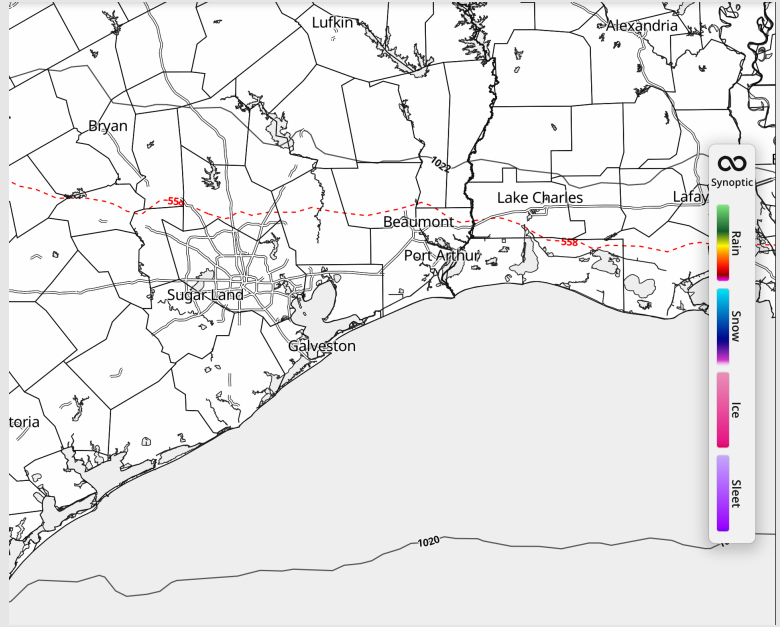
Precip: Favoring dry conditions for Tuesday.

Wind: Winds out of the E through the day before shifting out of the ESE after 6PM. **N of Morgan's Point:** Winds of 3 – 8 kts. **S of Morgan's Point:** Winds of 8 – 13 kts.

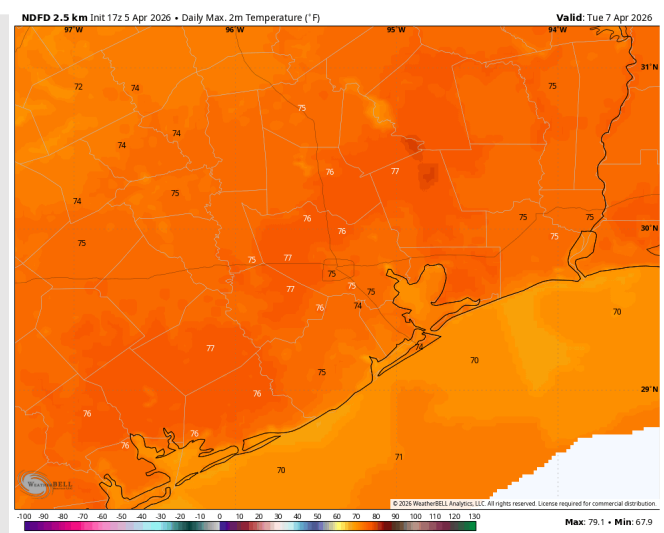
High Temps: **N of Morgan's Point:** Mid 70s F. **S of Morgan's Point:** Upper 60s F.

Visibility: No fog concerns for Tuesday.

Precip Image: 12 PM CT



Wind Speed:
1 PM CT

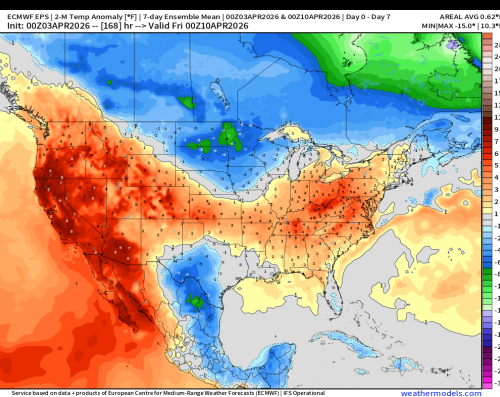


High Temps
Tuesday

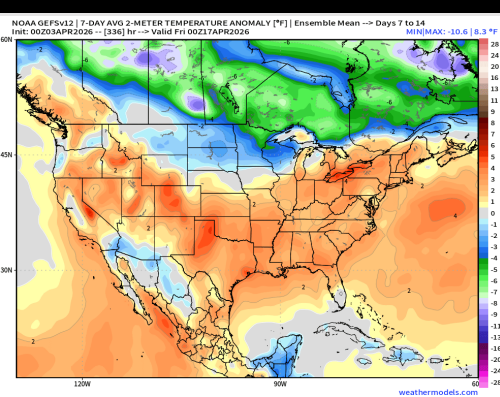
Houston Pilots: 04/05/2026



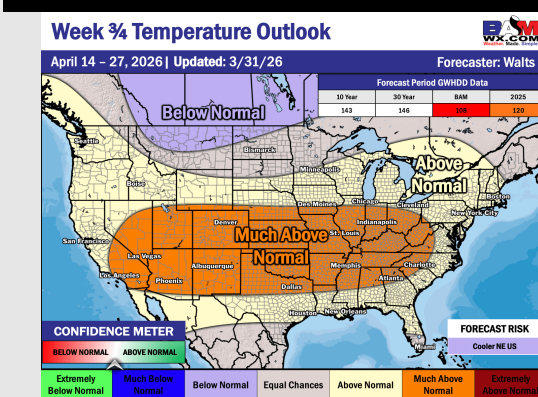
Next 7 Day Temperature Departure



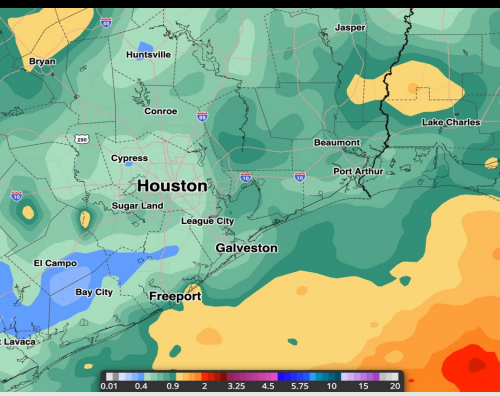
8-14 Day Temperature Departure



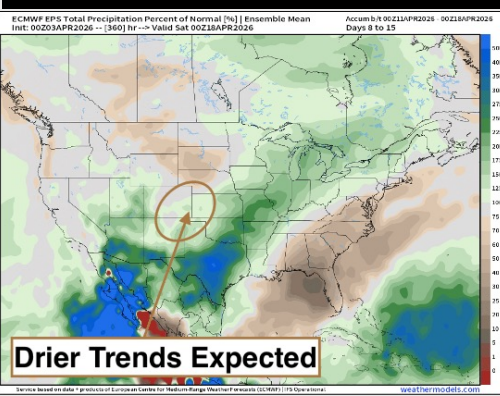
15-30 Day Temperature Departure



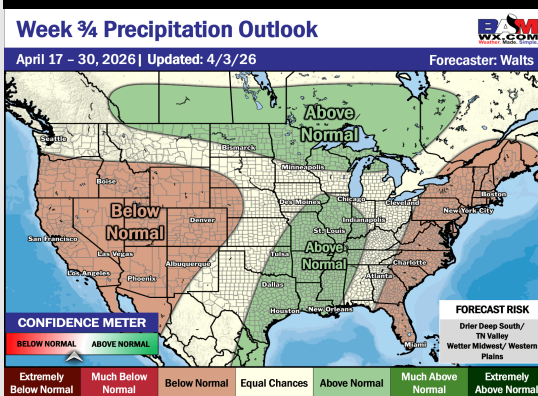
Next 7 Day Total Precipitation



8-14 Day % of Average Precip.



15-30 Day % of Average Precip.



- Near-normal temps are favored over the next 7 days, with daily rain/storm chances through the week.
- Above normal temperatures and above normal rain chances in the Week 2 period.
- Above normal temperatures and above normal rainfall expected for the latter half of April.