

Houston Pilots Forecast Package



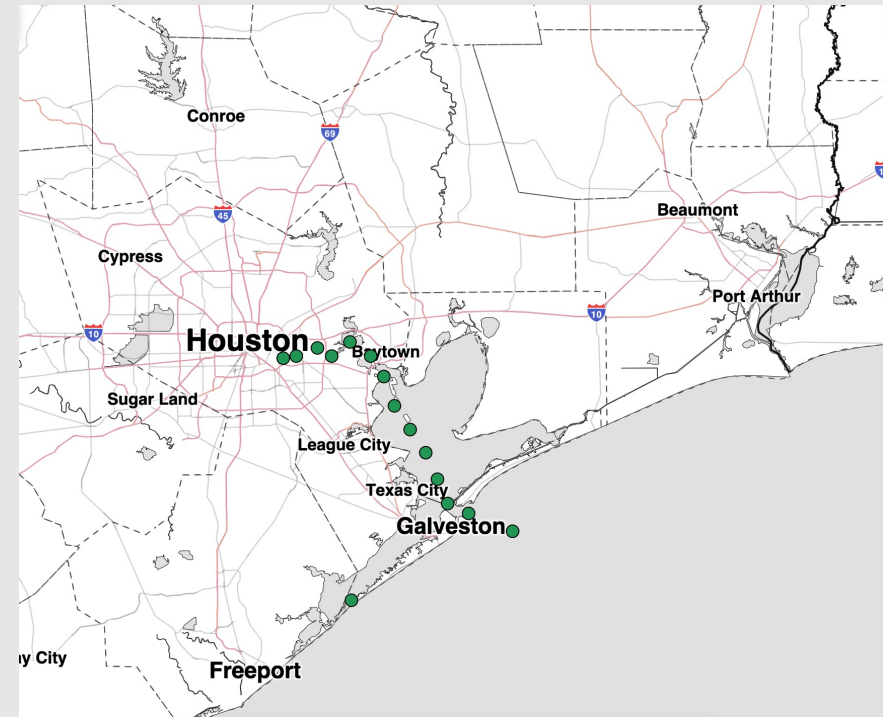
Updated: 5:45 PM CT

Wednesday, April 1st 2026

Forecaster: Sam Lang

Weather Headlines

- Scattered showers possible over the next 72 hours. A couple of thunderstorms can mix in during the afternoon hours tomorrow.
- Winds gusts up to 26 kts possible over the next 72 hours.
- No fog concerns over the next 72 hours.



Current Radar: 5:45 PM CT

As always, please do not hesitate to reach out to us with any forecast questions at [\(317\)-560-8122](tel:317-560-8122). Press 1 for forecast questions.



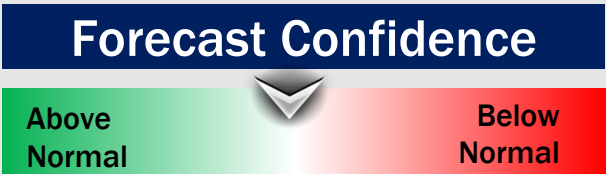
You can also access real-time forecast updates and 24/7 meteorological chat assistance on your [Clarity](#) app.

Houston Pilots Extended Range Visibility Report




Saturday 04/04/2026

Fog is not favored.



Sunday 04/05/2026

Fog is not favored.



Monday 04/06/2026

Fog is not favored.



Chance for Fog

Saturday AM	Unlikely
Saturday PM	Unlikely
Sunday AM	Unlikely
Sunday PM	Unlikely
Monday AM	Unlikely
Monday PM	Unlikely

Houston Pilots Visibility Chart (miles)



Forecast Confidence



Visibility	Wed 7 pm	Wed 8 pm	Wed 9 pm	Wed 10 pm	Wed 11 pm	Thu 12 am	Thu 1 am	Thu 2 am	Thu 3 am	Thu 4 am	Thu 5 am	Thu 6 am	Thu 7 am	Thu 8 am	Thu 9 am	Thu 10 am	Thu 11 am	Thu 12 pm	Thu 1 pm	Thu 2 pm	Thu 3 pm	Thu 4 pm	Thu 5 pm	Thu 6 pm
Houston Pilots N - 610 Bridge	10	10	10	10	10	10	9	8	8	7.9	7.9	7.9	6.9	6.9	4.9	7.9	10	10	10	10	10	10	10	7.9
Houston Pilots M - Kinder 1	10	10	10	10	10	10	9	8	8	7.9	7.9	7.9	6.9	6.9	4.9	7.9	10	10	10	10	10	10	10	7.9
Houston Pilots L - Greens Bayou	10	10	10	10	10	10	10	8	8	7.9	7.9	6.9	6.9	6.9	4.9	6.9	10	10	10	10	10	10	9	7.9
Houston Pilots K - Shell Crude	10	10	10	10	10	10	10	8	8	7.9	7.9	6.9	6.9	5.9	4.9	6.9	10	10	10	10	10	10	9	7.9
Houston Pilots J - Lynchburg Ferries	10	10	10	10	10	10	10	9	8	7.9	7.9	6.9	6.9	6.9	4.9	6.9	10	10	10	10	10	10	9	7.9
Houston Pilots I - Exxon 3	10	10	10	10	10	10	10	8	8	7.9	7.9	6.9	6.9	5.9	4.9	6.9	10	10	10	10	10	10	9	6.9
Houston Pilots H - Morgans Point	10	10	10	10	10	10	10	8	8	7.9	7.9	6.9	6.9	5.9	4.9	6.9	9	10	10	10	10	10	7.9	6.9
Houston Pilots G - 75/76	6.9	5.9	5.9	6.9	6.9	5.9	5.9	4.9	4.9	5.9	5.9	5.9	5.9	4.9	3.9	4.9	4.9	4.9	4.9	4.9	4.9	4.9	10	10
Houston Pilots F - 63/64	5.9	5.9	5.9	6.9	6.9	5.9	5.9	4.9	4.9	5.9	5.9	5.9	4.9	4.9	3.9	4.9	4.9	4.9	4.9	4.9	4.9	4.9	10	9
Houston Pilots E - 51/52	5.9	4.9	4.9	5.9	5.9	4.9	4.9	4.9	4.9	4.9	4.9	4.9	4.9	4.9	2.9	3.9	4.9	4.9	4.9	4.9	4.9	3.9	9	9
Houston Pilots D - 37/38	4.9	4.9	4.9	5.9	5.9	4.9	4.9	4.9	4.9	4.9	4.9	4.9	4.9	4.9	2.9	3.9	4.9	3.9	3.9	4.9	3.9	3.9	9	9
Houston Pilots C - 25/26	4.9	4.9	4.9	5.9	5.9	4.9	4.9	4.9	4.9	4.9	4.9	4.9	4.9	4.9	2.9	3.9	3.9	3.9	3.9	4.9	3.9	3.9	9	9
Houston Pilots B - 11/12	4.9	4.9	4.9	5.9	5.9	4.9	4.9	4.9	4.9	4.9	4.9	4.9	4.9	3.9	2.9	3.9	3.9	3.9	3.9	3.9	3.9	3.9	9	9
Houston Pilots A - 1 & 2 Bravo	4.9	4.9	4.9	4.9	5.9	4.9	4.9	4.9	4.9	4.9	4.9	4.9	4.9	3.9	2.9	3.9	3.9	3.9	3.9	3.9	3.9	3	9	9

NOTE: This is automated data that may/may not agree with the official B.A.M. thinking that's found on the daily slides or special visibility report slides. This data should be used as a guide only

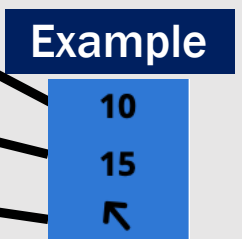
Houston Pilots Wind Chart



Forecast Confidence



Sustained Wind 10 Knots
Gusts 15 Knots
Wind from the SE



Wind	Wed 7 pm	Wed 8 pm	Wed 9 pm	Wed 10 pm	Wed 11 pm	Thu 12 am	Thu 1 am	Thu 2 am	Thu 3 am	Thu 4 am	Thu 5 am	Thu 6 am	Thu 7 am	Thu 8 am	Thu 9 am	Thu 10 am	Thu 11 am	Thu 12 pm	Thu 1 pm	Thu 2 pm	Thu 3 pm	Thu 4 pm	Thu 5 pm	Thu 6 pm
Houston Pilots N - 610 Bridge	15 26 ↑	14 25 ↑	13 25 ↑	13 25 ↑	13 26 ↑	13 25 ↑	13 25 ↑	13 25 ↑	13 26 ↑	13 26 ↑	13 26 ↑	13 25 ↑	12 24 ↑	10 23 ↑	10 23 ↑	10 22 ↑	10 22 ↑	13 23 ↑	13 24 ↑	13 24 ↑	14 25 ↑	14 26 ↑	14 26 ↑	15 26 ↑
Houston Pilots M - Kinder 1	15 26 ↑	14 25 ↑	13 25 ↑	13 25 ↑	13 25 ↑	13 25 ↑	13 25 ↑	13 25 ↑	13 25 ↑	13 26 ↑	13 25 ↑	13 24 ↑	12 24 ↑	10 23 ↑	10 23 ↑	10 22 ↑	10 22 ↑	13 23 ↑	13 24 ↑	13 24 ↑	14 25 ↑	14 26 ↑	14 25 ↑	15 26 ↑
Houston Pilots L - Greens Bayou	15 26 ↑	14 25 ↑	13 24 ↑	13 25 ↑	13 25 ↑	13 25 ↑	13 25 ↑	13 25 ↑	13 25 ↑	13 25 ↑	13 25 ↑	13 24 ↑	12 24 ↑	10 23 ↑	10 23 ↑	10 22 ↑	12 22 ↑	13 23 ↑	13 23 ↑	13 23 ↑	14 24 ↑	14 25 ↑	14 25 ↑	15 26 ↑
Houston Pilots K - Shell Crude	14 26 ↑	13 25 ↑	13 24 ↑	13 25 ↑	13 25 ↑	13 25 ↑	13 25 ↑	13 25 ↑	13 25 ↑	13 26 ↑	13 26 ↑	13 25 ↑	12 24 ↑	10 24 ↑	10 23 ↑	10 23 ↑	12 22 ↑	13 23 ↑	13 23 ↑	13 23 ↑	14 24 ↑	14 25 ↑	14 25 ↑	15 26 ↑
Houston Pilots J - Lynchburg Ferries	15 26 ↑	13 25 ↑	13 25 ↑	13 25 ↑	13 25 ↑	13 25 ↑	13 25 ↑	13 25 ↑	13 25 ↑	13 26 ↑	13 25 ↑	13 24 ↑	12 24 ↑	10 23 ↑	10 23 ↑	10 22 ↑	12 22 ↑	13 23 ↑	13 23 ↑	13 24 ↑	14 25 ↑	14 25 ↑	15 25 ↑	15 26 ↑
Houston Pilots I - Exxon 3	17 25 ↑	16 24 ↑	16 24 ↑	17 25 ↑	17 26 ↑	17 26 ↑	17 26 ↑	17 26 ↑	17 26 ↑	17 26 ↑	17 25 ↑	17 24 ↑	16 24 ↑	15 24 ↑	15 23 ↑	14 23 ↑	13 22 ↑	14 23 ↑	14 23 ↑	14 24 ↑	14 24 ↑	15 25 ↑	16 25 ↑	16 26 ↑
Houston Pilots H - Morgans Point	17 25 ↑	16 24 ↑	16 25 ↑	16 26 ↑	17 26 ↑	17 26 ↑	17 28 ↑	17 26 ↑	17 28 ↑	17 26 ↑	17 26 ↑	16 26 ↑	15 25 ↑	15 24 ↑	15 23 ↑	14 23 ↑	13 22 ↑	13 22 ↑	14 23 ↑	14 24 ↑	15 24 ↑	15 25 ↑	16 25 ↑	16 26 ↑
Houston Pilots G - 75/76	17 26 ↑	17 25 ↑	17 26 ↑	18 28 ↑	18 28 ↑	20 29 ↑	20 29 ↑	20 29 ↑	20 29 ↑	20 29 ↑	20 29 ↑	20 29 ↑	18 28 ↑	17 26 ↑	17 26 ↑	16 25 ↑	15 23 ↑	15 23 ↑	15 24 ↑	15 24 ↑	16 25 ↑	16 26 ↑	16 26 ↑	17 26 ↑
Houston Pilots F - 63/64	17 25 ↑	17 24 ↑	17 25 ↑	18 28 ↑	18 28 ↑	20 29 ↑	20 29 ↑	20 29 ↑	20 29 ↑	20 29 ↑	20 28 ↑	20 29 ↑	18 28 ↑	17 26 ↑	17 26 ↑	16 25 ↑	15 23 ↑	15 23 ↑	15 23 ↑	15 24 ↑	16 24 ↑	16 25 ↑	16 25 ↑	17 26 ↑
Houston Pilots E - 51/52	16 24 ↑	16 24 ↑	17 24 ↑	17 26 ↑	18 26 ↑	20 28 ↑	20 28 ↑	20 28 ↑	20 28 ↑	20 28 ↑	20 28 ↑	20 29 ↑	18 28 ↑	18 26 ↑	17 26 ↑	16 25 ↑	15 23 ↑	15 23 ↑	15 23 ↑	15 23 ↑	15 24 ↑	15 24 ↑	15 24 ↑	15 25 ↑
Houston Pilots D - 37/38	16 24 ↑	16 23 ↑	17 24 ↑	17 25 ↑	18 26 ↑	20 26 ↑	20 28 ↑	20 28 ↑	20 28 ↑	20 28 ↑	20 28 ↑	20 28 ↑	18 26 ↑	17 26 ↑	17 26 ↑	16 24 ↑	15 23 ↑	15 23 ↑	14 22 ↑	14 22 ↑	14 24 ↑	14 23 ↑	14 23 ↑	15 24 ↑
Houston Pilots C - 25/26	15 24 ↑	15 23 ↑	16 24 ↑	17 25 ↑	17 26 ↑	18 26 ↑	18 28 ↑	18 28 ↑	18 28 ↑	18 28 ↑	18 26 ↑	18 26 ↑	18 26 ↑	17 26 ↑	17 26 ↑	15 25 ↑	15 23 ↑	14 22 ↑	14 22 ↑	14 22 ↑	13 22 ↑	14 22 ↑	14 22 ↑	15 23 ↑
Houston Pilots B - 11/12	15 22 ↑	15 22 ↑	15 22 ↑	16 23 ↑	16 24 ↑	17 24 ↑	17 25 ↑	17 24 ↑	17 26 ↑	17 26 ↑	17 26 ↑	17 25 ↑	17 25 ↑	16 24 ↑	15 24 ↑	15 24 ↑	13 23 ↑	13 20 ↑	13 20 ↑	13 20 ↑	13 20 ↑	14 20 ↑	14 21 ↑	14 21 ↑
Houston Pilots A - 1 & 2 Bravo	15 22 ↑	15 22 ↑	16 23 ↑	17 25 ↑	17 26 ↑	18 26 ↑	18 26 ↑	18 26 ↑	18 28 ↑	18 26 ↑	18 26 ↑	18 26 ↑	18 26 ↑	17 25 ↑	16 25 ↑	15 23 ↑	13 21 ↑	13 20 ↑	12 20 ↑	12 20 ↑	10 18 ↑	12 18 ↑	12 20 ↑	13 20 ↑

NOTE: This is automated data that may/may not agree with the official BAM thinking that's found on the daily slides. This data should be used as a guide only.

Houston Pilots: WED. 04/01/2026



Forecast Discussion

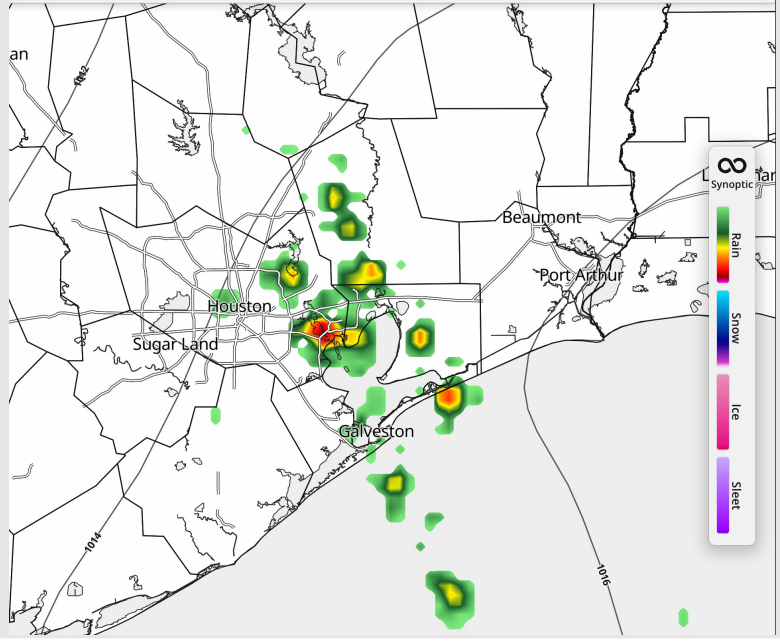
Precip: Scattered storms possible through 9PM. Lightning will be a risk.

Wind: Winds out of the SE through the day. **N of Morgan's Point:** Winds of 9 – 14 kts. **Wind gusts between 21 – 26 kts.** **S of Morgan's Point:** Winds of 10 – 15 kts through 8 PM, increasing to 14 – 19 kts thereafter. **Gusts of 18 – 23 kts through 10 PM, and 21 – 26 kts thereafter.**

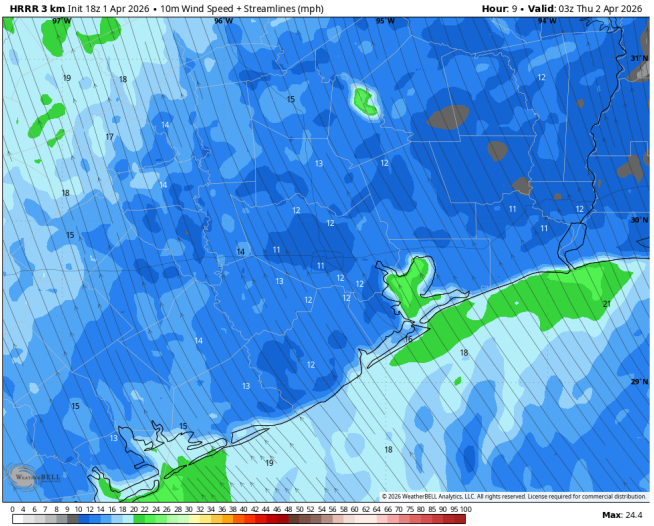
Low Temps: **N of Morgan's Point:** Low 70s F. **S of Morgan's Point:** Low 70s F.

Visibility: No fog concerns, however, visibilities may be briefly reduced under heavy downpours.

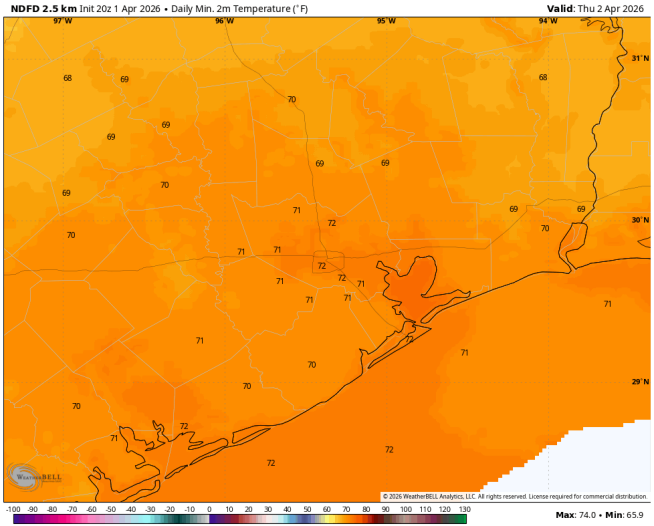
Precip Image: 6 PM CT



Wind Speed:
10 PM CT



Low Temps
THU AM



Houston Pilots: THU. 04/02/2026



Forecast Discussion

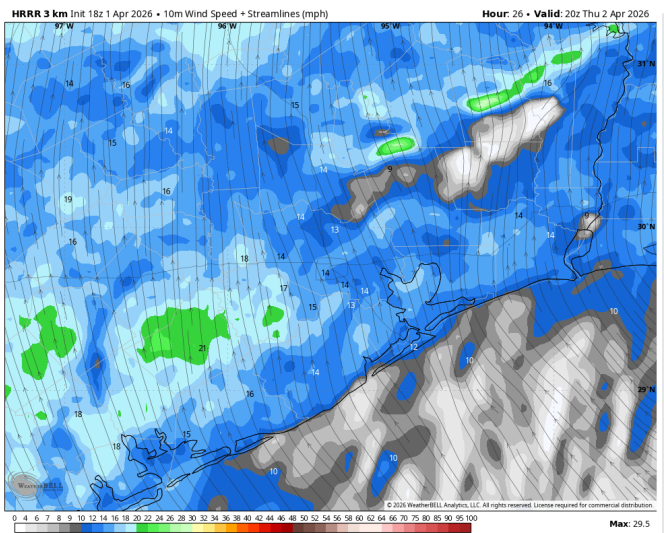
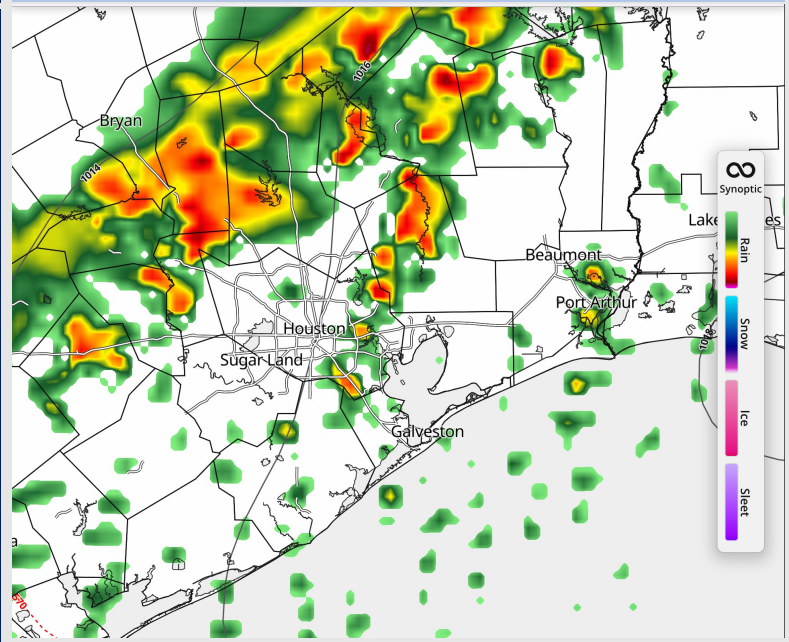
Precip Image: 12 PM CT

Precip: Scattered showers/storms are possible after 10AM. Lightning will be possible with the best risk after 12PM.

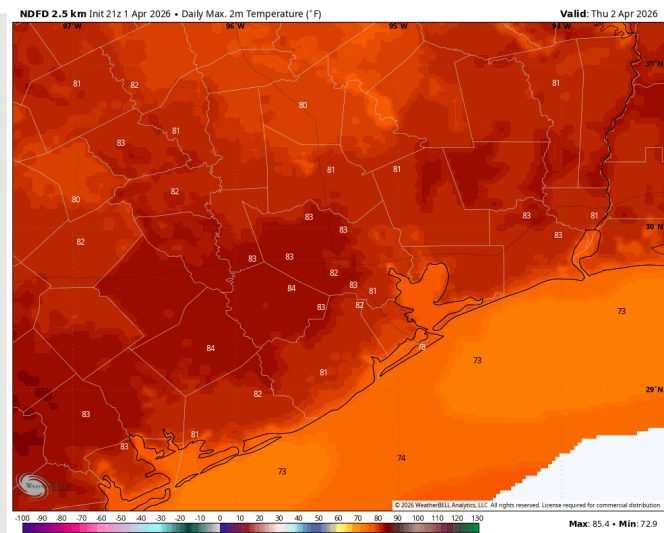
Wind: Winds out of the SE. **N of Morgan's Point:** Winds of 9 – 14 kts through the day. **S of Morgan's Point:** Winds of 14 – 19 kts through 8AM, falling to 10 – 15 kts through 9PM before increasing to 14 – 19 kts again. **A few gusts to 25 kts possible for ALL Stations.**

High Temps: **N of Morgan's Point:** Low 80s F. **S of Morgan's Point:** Upper 70s F.

Visibility: No fog concerns, however, reduced visibilities under a heavier downpour are possible.



**Wind Speed:
3 PM CT**



**High Temps
Thursday**

Houston Pilots: FRI. 04/03/2026



Forecast Discussion

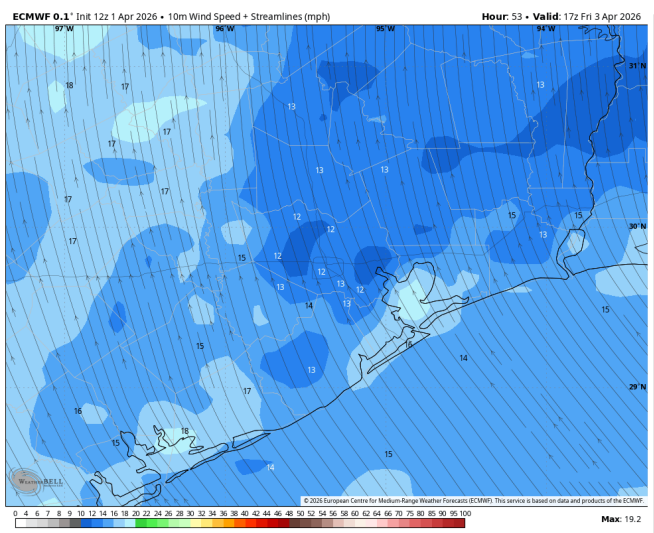
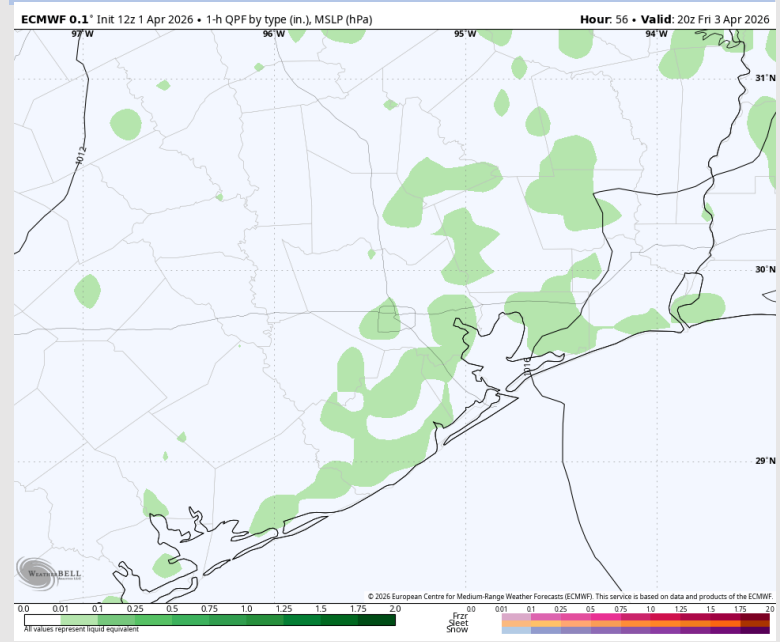
Precip: Scattered light showers possible from 8AM – 7PM.

Wind: Winds out of the SE. **N of Morgan's Point:** Winds of 10 – 15 kts. **S of Morgan's Point:** Winds of 13 – 18 kts. **Gusts of 21 – 26 kts possible for ALL Stations.**


High Temps: **N of Morgan's Point:** Low 80s F. **S of Morgan's Point:** Upper 70s F.

Visibility: No visibility concerns.

Precip Image: 3 PM CT



**Wind Speed:
12 PM CT**

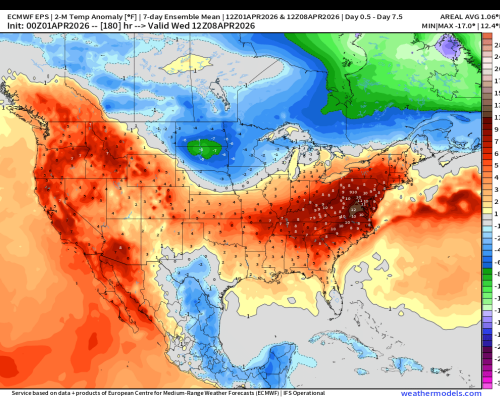


**High Temps
Friday**

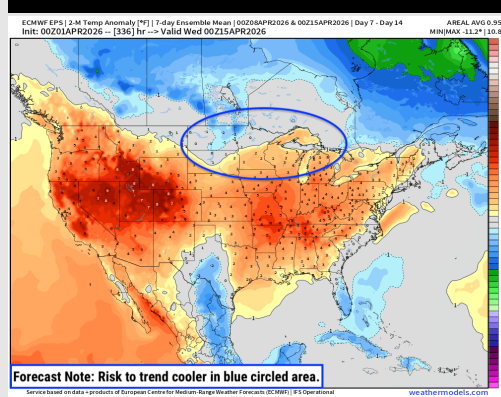
Houston Pilots: 04/01/2026



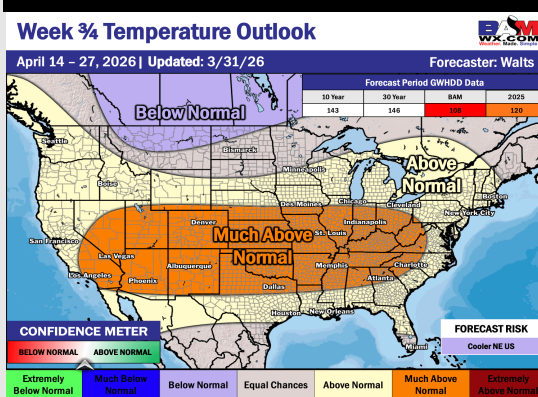
Next 7 Day Temperature Departure



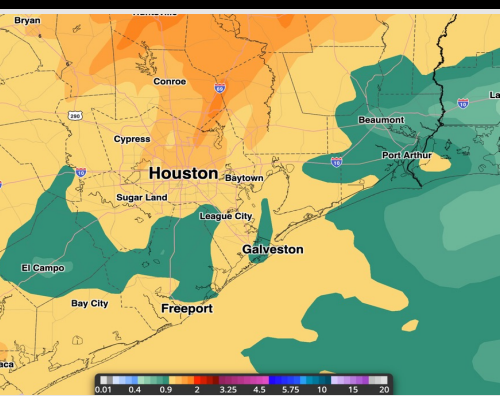
8-14 Day Temperature Departure



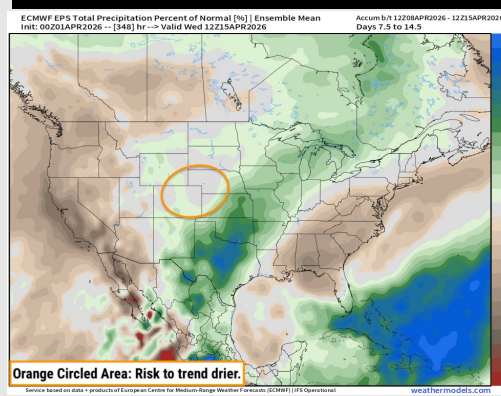
15-30 Day Temperature Departure



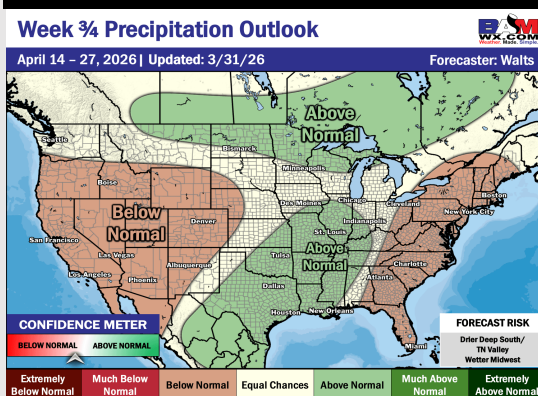
Next 7 Day Total Precipitation



8-14 Day % of Average Precip.



15-30 Day % of Average Precip.



- Above normal temps are favored over the next 7 days, with daily rain/storm chances through early next week.
- Above normal temperatures and near normal rain chances in the Week 2 period.
- Above normal temperatures and above normal rainfall expected for the first half of April.