

Houston Pilots Forecast Package



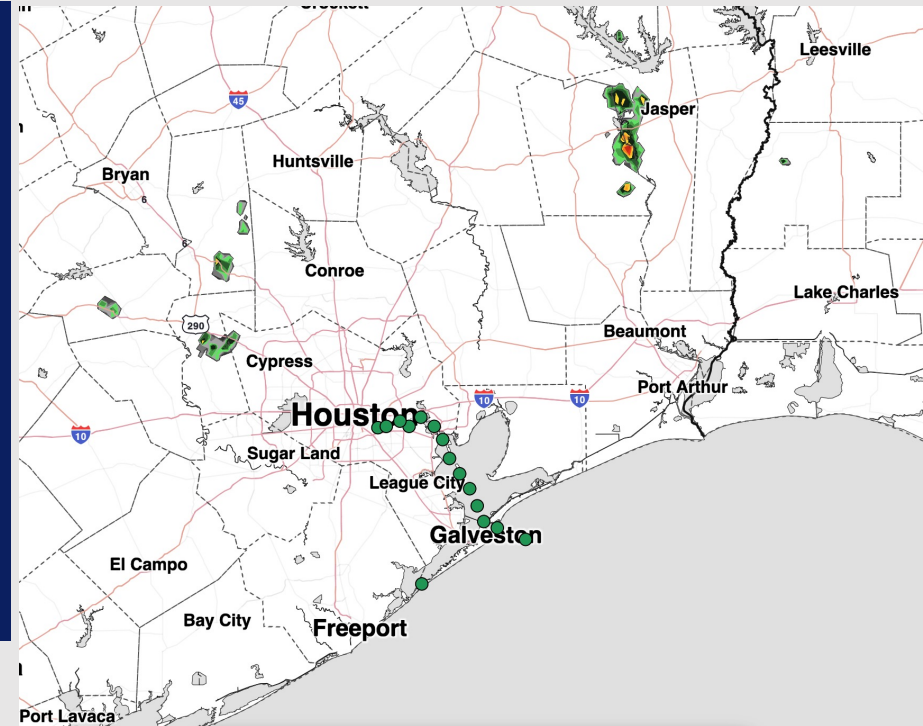
Updated: 4:00 PM CT

Tuesday, March 31st 2026

Forecaster: Sam Lang

Weather Headlines

- Scattered showers possible over the next 72 hours. A couple of thunderstorms can mix in during the afternoon hours.
- Winds gusts up to 26 kts possible over the next 72 hours.
- No fog concerns over the next 72 hours.



Current Radar: 3:59 PM CT

As always, please do not hesitate to reach out to us with any forecast questions at [\(317\)-560-8122](tel:(317)560-8122). Press 1 for forecast questions.

You can also access real-time forecast updates and 24/7 meteorological chat assistance on your [Clarity](#) app.

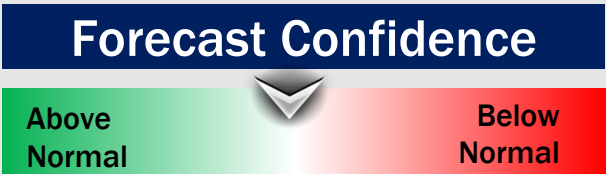


Houston Pilots Extended Range Visibility Report




Friday 04/03/2026

Fog is not favored.



Saturday 04/04/2026

Fog is not favored.



Sunday 04/05/2026

Fog is not favored.



Chance for Fog

Friday AM	Unlikely
Friday PM	Unlikely
Saturday AM	Unlikely
Saturday PM	Unlikely
Sunday AM	Unlikely
Sunday PM	Unlikely

Houston Pilots Visibility Chart (miles)



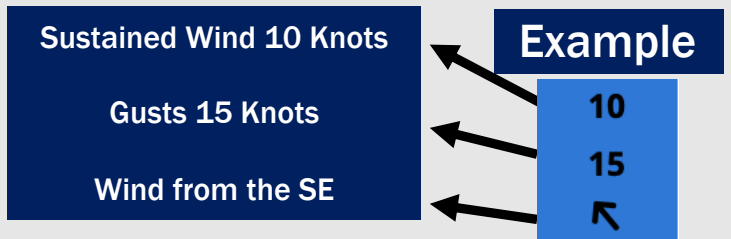
Forecast Confidence



Visibility	Tue 5 pm	Tue 6 pm	Tue 7 pm	Tue 8 pm	Tue 9 pm	Tue 10 pm	Tue 11 pm	Wed 12 am	Wed 1 am	Wed 2 am	Wed 3 am	Wed 4 am	Wed 5 am	Wed 6 am	Wed 7 am	Wed 8 am	Wed 9 am	Wed 10 am	Wed 11 am	Wed 12 pm	Wed 1 pm	Wed 2 pm	Wed 3 pm	Wed 4 pm
Houston Pilots N - 610 Bridge	10	10	10	10	10	10	10	10	10	10	10	10	9	9	9	9	8	10	10	10	10	10	10	10
Houston Pilots M - Kinder 1	10	10	10	10	10	10	10	10	10	10	10	10	9	9	9	9	8	10	10	10	10	10	10	10
Houston Pilots L - Greens Bayou	10	10	10	10	10	10	10	10	10	10	10	10	9	9	9	8	8	10	10	10	10	10	10	10
Houston Pilots K - Shell Crude	10	10	10	10	10	10	10	10	10	10	10	10	9	9	8	8	8	10	10	10	10	10	10	10
Houston Pilots J - Lynchburg Ferries	10	10	10	10	10	10	10	10	10	10	10	10	9	9	8	8	8	10	10	10	10	10	10	10
Houston Pilots I - Exxon 3	10	10	10	10	10	10	10	10	10	10	10	10	9	9	8	8	8	10	10	10	10	10	10	10
Houston Pilots H - Morgans Point	10	10	10	10	10	10	10	10	10	10	10	10	9	9	8	8	6.9	10	10	10	10	10	10	10
Houston Pilots G - 75/76	10	10	10	10	10	10	10	10	10	8	6.9	6.9	5.9	6.9	6.9	6.9	5.9	6.9	7.9	9	9	9	9	9
Houston Pilots F - 63/64	10	10	10	10	10	10	10	10	9	8	6.9	6.9	5.9	6.9	6.9	6.9	5.9	6.9	7.9	9	9	9	9	9
Houston Pilots E - 51/52	10	10	10	10	10	10	10	10	8	6.9	6.9	5.9	5.9	6.9	6.9	6.9	4.9	6.9	6.9	6.9	6.9	6.9	9	9
Houston Pilots D - 37/38	10	10	10	10	10	10	10	10	8	6.9	6.9	5.9	5.9	6.9	6.9	6.9	4.9	6.9	6.9	6.9	6.9	6.9	9	9
Houston Pilots C - 25/26	10	10	10	10	10	10	10	10	6.9	6.9	6.9	5.9	5.9	6.9	6.9	6.9	4.9	5.9	6.9	6.9	6.9	6.9	9	9
Houston Pilots B - 11/12	10	10	10	9	10	10	10	10	6.9	6.9	5.9	5.9	5.9	6.9	6.9	6.9	4.9	5.9	6.9	6.9	6.9	6.9	9	9
Houston Pilots A - 1 & 2 Bravo	7.9	7.9	7.9	7.9	7.9	10	10	9	6.9	5.9	5.9	4.9	4.9	5.9	6.9	6.9	4.9	4.9	5.9	5.9	5.9	5.9	9	9

NOTE: This is automated data that may/may not agree with the official B.A.M. thinking that's found on the daily slides or special visibility report slides. This data should be used as a guide only

Houston Pilots Wind Chart



Wind	Tue 5 pm	Tue 6 pm	Tue 7 pm	Tue 8 pm	Tue 9 pm	Tue 10 pm	Tue 11 pm	Wed 12 am	Wed 1 am	Wed 2 am	Wed 3 am	Wed 4 am	Wed 5 am	Wed 6 am	Wed 7 am	Wed 8 am	Wed 9 am	Wed 10 am	Wed 11 am	Wed 12 pm	Wed 1 pm	Wed 2 pm	Wed 3 pm	Wed 4 pm	
Houston Pilots N - 610 Bridge	13 25 ↑	14 25 ↑	13 24 ↑	13 23 ↑	10 21 ↑	10 20 ↑	9 18 ↑	8 18 ↑	8 17 ↑	8 16 ↑	8 16 ↑	7 16 ↑	7 15 ↑	7 15 ↑	7 15 ↑	7 15 ↑	8 16 ↑	9 17 ↑	10 20 ↑	12 22 ↑	13 24 ↑	14 26 ↑	14 26 ↑	14 26 ↑	
Houston Pilots M - Kinder 1	13 25 ↑	14 25 ↑	13 24 ↑	13 22 ↑	10 21 ↑	10 20 ↑	9 18 ↑	8 18 ↑	8 17 ↑	8 16 ↑	8 16 ↑	7 16 ↑	7 15 ↑	7 15 ↑	7 15 ↑	7 15 ↑	8 16 ↑	9 17 ↑	10 20 ↑	12 22 ↑	13 24 ↑	14 25 ↑	14 26 ↑	14 26 ↑	
Houston Pilots L - Greens Bayou	13 24 ↑	14 24 ↑	13 23 ↑	12 22 ↑	10 21 ↑	10 20 ↑	9 18 ↑	8 17 ↑	8 17 ↑	8 16 ↑	8 16 ↑	7 16 ↑	7 15 ↑	7 15 ↑	7 15 ↑	7 15 ↑	8 16 ↑	9 17 ↑	10 20 ↑	13 22 ↑	13 23 ↑	14 25 ↑	14 25 ↑	15 26 ↑	
Houston Pilots K - Shell Crude	14 24 ↑	13 24 ↑	13 23 ↑	12 22 ↑	10 21 ↑	10 20 ↑	9 17 ↑	8 17 ↑	8 17 ↑	8 16 ↑	8 16 ↑	7 16 ↑	7 15 ↑	7 15 ↑	7 15 ↑	7 15 ↑	8 16 ↑	9 17 ↑	10 20 ↑	13 22 ↑	13 23 ↑	14 25 ↑	14 25 ↑	15 26 ↑	
Houston Pilots J - Lynchburg Ferries	14 24 ↑	14 25 ↑	13 23 ↑	12 22 ↑	10 21 ↑	10 20 ↑	8 17 ↑	8 17 ↑	8 16 ↑	8 16 ↑	7 16 ↑	7 15 ↑	7 15 ↑	7 15 ↑	7 15 ↑	7 15 ↑	8 16 ↑	8 17 ↑	10 18 ↑	12 22 ↑	13 23 ↑	14 25 ↑	15 26 ↑	15 26 ↑	
Houston Pilots I - Exxon 3	15 24 ↑	15 24 ↑	15 23 ↑	14 22 ↑	13 21 ↑	13 20 ↑	12 18 ↑	12 18 ↑	12 17 ↑	10 17 ↑	10 17 ↑	10 17 ↑	10 16 ↑	10 16 ↑	10 16 ↑	10 16 ↑	10 17 ↑	12 18 ↑	13 20 ↑	13 22 ↑	14 23 ↑	15 25 ↑	16 26 ↑	16 26 ↑	
Houston Pilots H - Morgans Point	15 24 ↑	15 24 ↑	15 23 ↑	14 21 ↑	13 21 ↑	13 20 ↑	12 18 ↑	12 18 ↑	12 17 ↑	10 17 ↑	10 17 ↑	10 17 ↑	10 16 ↑	10 16 ↑	10 16 ↑	10 16 ↑	10 17 ↑	12 18 ↑	13 20 ↑	13 22 ↑	14 23 ↑	15 25 ↑	16 25 ↑	16 26 ↑	
Houston Pilots G - 75/76	16 25 ↑	16 25 ↑	15 24 ↑	15 22 ↑	14 22 ↑	14 21 ↑	13 21 ↑	13 20 ↑	13 20 ↑	13 20 ↑	13 18 ↑	13 18 ↑	12 18 ↑	13 18 ↑	12 18 ↑	12 18 ↑	13 20 ↑	13 21 ↑	14 21 ↑	14 23 ↑	15 24 ↑	16 26 ↑	16 26 ↑	17 28 ↑	
Houston Pilots F - 63/64	15 24 ↑	15 24 ↑	15 23 ↑	14 21 ↑	14 21 ↑	13 20 ↑	13 20 ↑	13 20 ↑	13 20 ↑	13 18 ↑	13 18 ↑	13 18 ↑	13 18 ↑	13 18 ↑	13 18 ↑	13 18 ↑	13 20 ↑	13 21 ↑	14 21 ↑	15 23 ↑	15 24 ↑	16 25 ↑	16 26 ↑	17 26 ↑	
Houston Pilots E - 51/52	15 23 ↑	15 23 ↑	14 21 ↑	13 20 ↑	13 20 ↑	13 20 ↑	13 20 ↑	13 18 ↑	13 18 ↑	13 18 ↑	13 18 ↑	13 18 ↑	13 18 ↑	13 18 ↑	13 18 ↑	13 18 ↑	13 20 ↑	14 21 ↑	14 21 ↑	15 22 ↑	15 23 ↑	16 25 ↑	16 25 ↑	16 25 ↑	
Houston Pilots D - 37/38	14 22 ↑	14 22 ↑	13 20 ↑	13 20 ↑	13 18 ↑	13 18 ↑	13 20 ↑	13 18 ↑	13 18 ↑	13 18 ↑	13 18 ↑	13 18 ↑	13 18 ↑	13 18 ↑	13 18 ↑	13 18 ↑	13 20 ↑	13 20 ↑	14 21 ↑	15 22 ↑	15 23 ↑	16 24 ↑	16 24 ↑	15 25 ↑	
Houston Pilots C - 25/26	13 21 ↑	13 21 ↑	13 20 ↑	13 18 ↑	13 18 ↑	13 18 ↑	13 18 ↑	13 20 ↑	13 18 ↑	13 18 ↑	13 18 ↑	13 18 ↑	13 18 ↑	13 18 ↑	12 18 ↑	13 18 ↑	13 20 ↑	13 20 ↑	13 21 ↑	14 22 ↑	15 22 ↑	15 23 ↑	15 24 ↑	15 24 ↑	
Houston Pilots B - 11/12	13 20 ↑	13 18 ↑	12 18 ↑	10 17 ↑	10 17 ↑	12 17 ↑	12 17 ↑	12 18 ↑	12 17 ↑	12 17 ↑	12 17 ↑	12 17 ↑	10 17 ↑	10 17 ↑	10 17 ↑	10 17 ↑	12 18 ↑	13 18 ↑	13 18 ↑	13 20 ↑	13 21 ↑	14 22 ↑	14 22 ↑	14 22 ↑	15 22 ↑
Houston Pilots A - 1 & 2 Bravo	12 18 ↑	12 18 ↑	12 18 ↑	13 18 ↑	13 18 ↑	13 20 ↑	13 20 ↑	13 20 ↑	13 20 ↑	13 20 ↑	13 20 ↑	13 20 ↑	13 20 ↑	13 20 ↑	13 18 ↑	13 18 ↑	13 20 ↑	13 20 ↑	13 20 ↑	13 20 ↑	13 21 ↑	14 21 ↑	14 21 ↑	14 21 ↑	14 22 ↑

NOTE: This is automated data that may/may not agree with the official BAM thinking that's found on the daily slides. This data should be used as a guide only.

Houston Pilots: TUE. 03/31/2026



Forecast Discussion

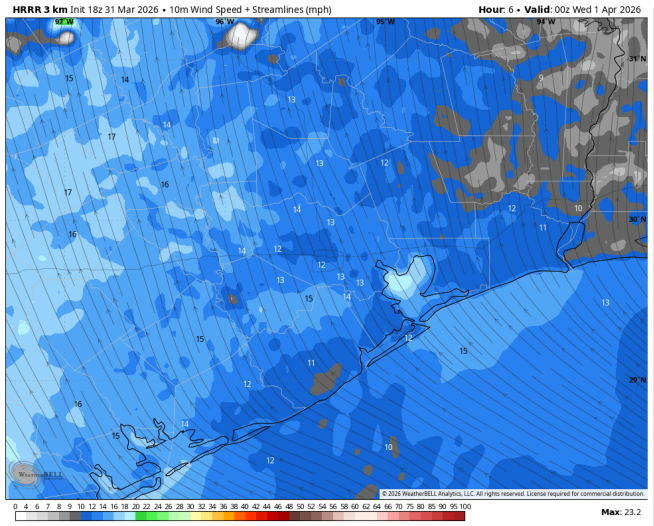
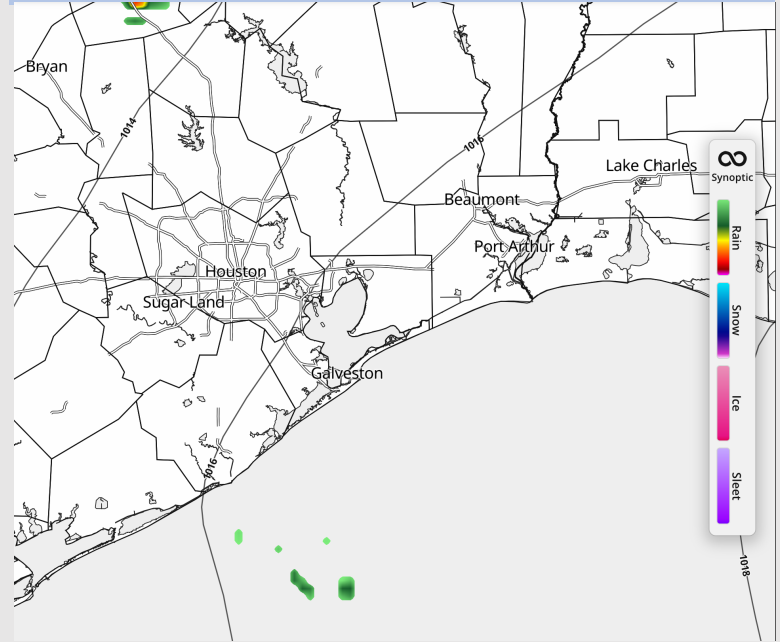
Precip: An isolated pocket of drizzle possible through 8PM.

Wind: Winds out of the SSE through the day. **N of Morgan's Point:** Winds of 10 – 15 kts through 8 PM before decreasing back to 3 – 8 kts thereafter. **Gusts up to 20 kts expected.** **S of Morgan's Point:** Winds of 10 – 15 kts. **Gusts of 18 -23 kts.**

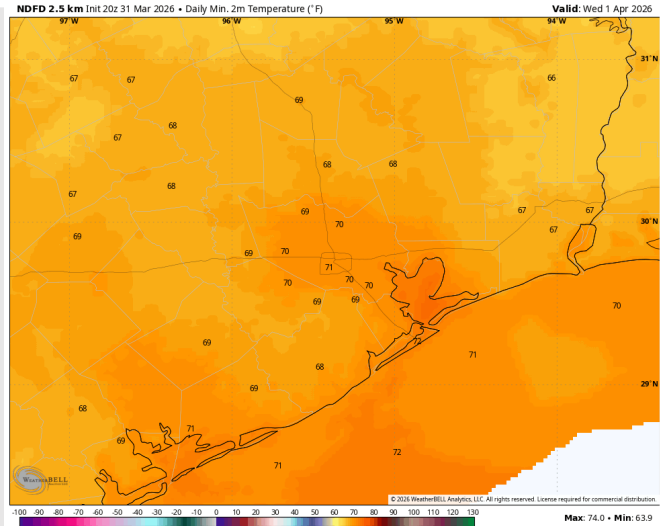
Low Temps: **N of Morgan's Point:** Near 70 F. **S of Morgan's Point:** Low 70s F.

Visibility: No visibility concerns.

Precip Image: 7 PM CT



**Wind Speed:
7 PM CT**



**Low Temps
WED AM**

Houston Pilots: WED. 04/01/2026



Forecast Discussion

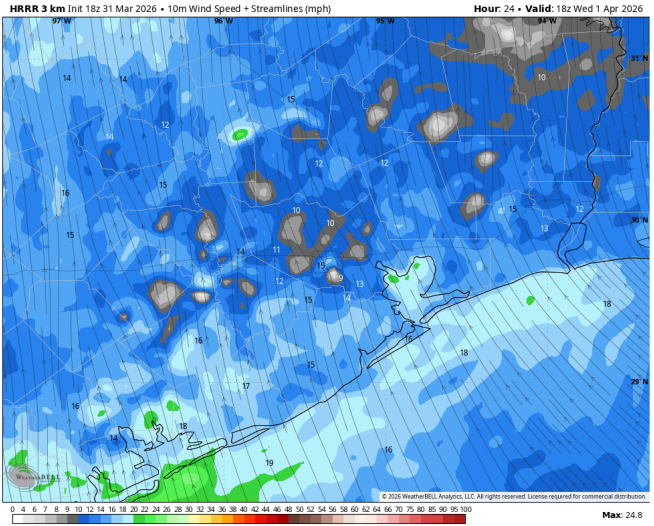
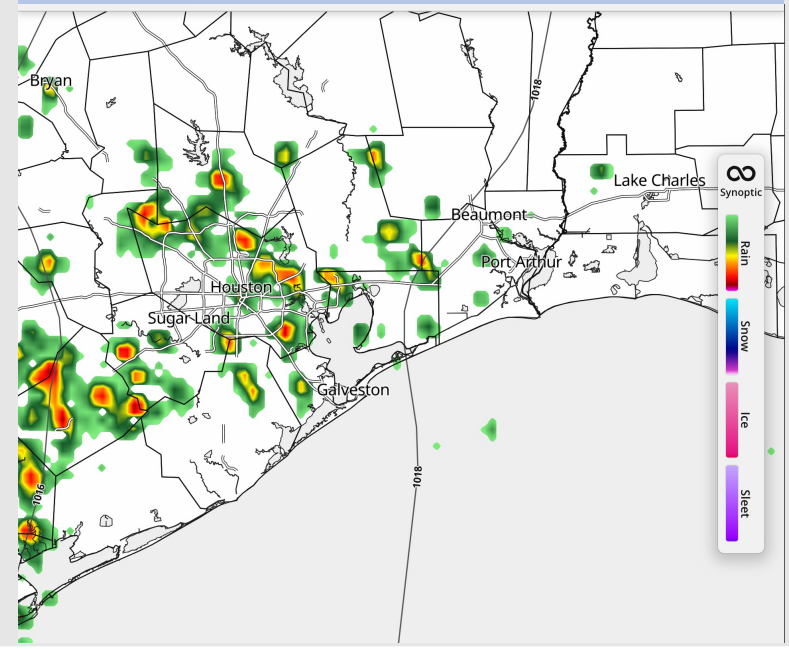
Precip: Isolated to scattered showers in play from 7AM - 8PM. A couple rumbles of thunder will be possible after 12PM.

Wind: Winds out of the SSE through the day. **N of Morgan's Point:** Winds of 5 - 10 kts through 11AM, increasing to 9 - 14 kts thereafter. **Wind gusts between 21 - 26 kts will be possible after 10AM.** **S of Morgan's Point:** Winds of 10 - 15 kts through 8 PM, increasing to 14 - 19 kts thereafter. **Gusts of 18 - 23 kts through 10 PM, and 21 - 26 kts thereafter.**

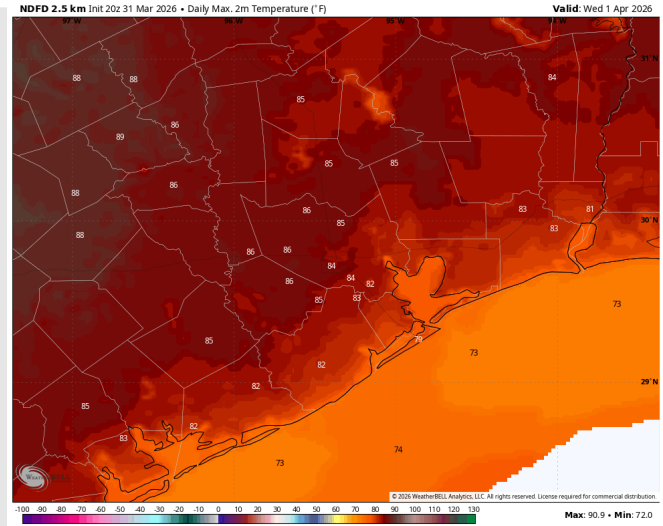
High Temps: **N of Morgan's Point:** Low 80s F. **S of Morgan's Point:** Upper 70s F.

Visibility: No fog concerns Wednesday, however, reduced visibilities are possible under heavier downpours.

Precip Image: 12 PM CT



**Wind Speed:
1 PM CT**



**High Temps
Wednesday**

Forecast Discussion

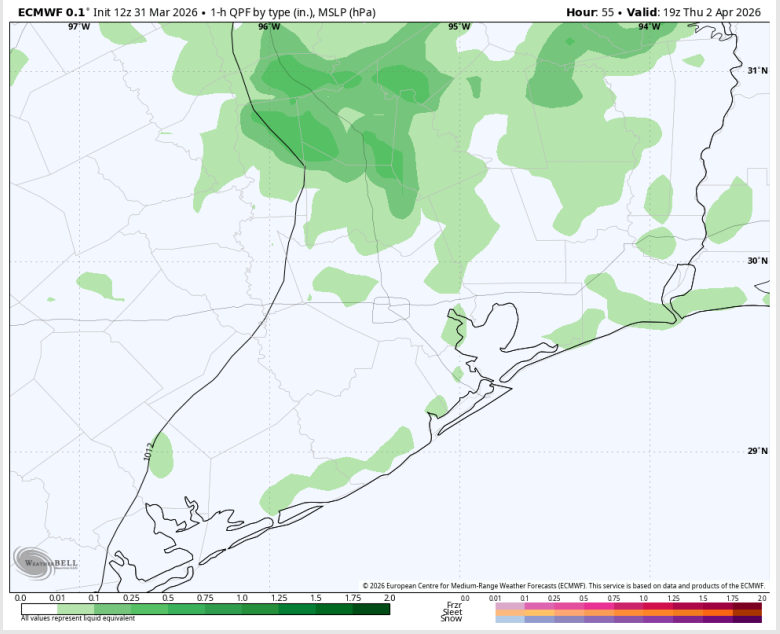
Precip: Scattered showers are possible from 7AM – 7PM. Lightning will be possible with the best risk after 12PM.

Wind: Winds out of the SE. **N of Morgan's Point:** Winds of 8 – 13 kts through the day. **S of Morgan's Point:** Winds of 14 – 19 kts through 11AM, falling to 10 – 15 kts through 9PM before increasing to 14 – 19 kts again. **A few gusts to 25 kts possible for ALL Stations.**

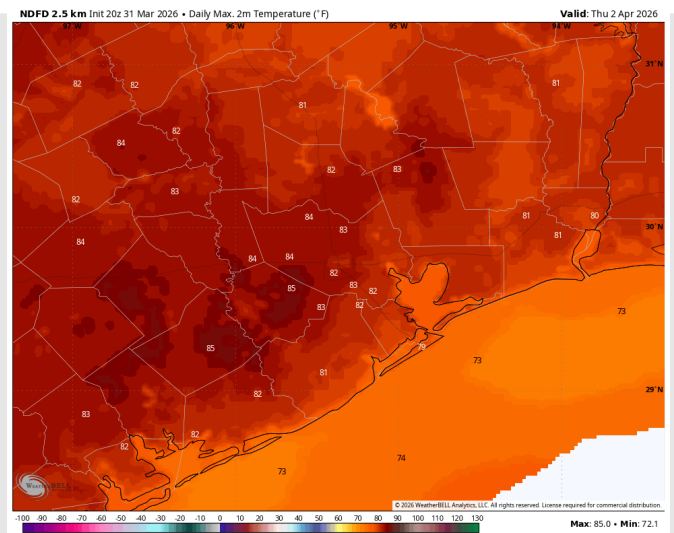
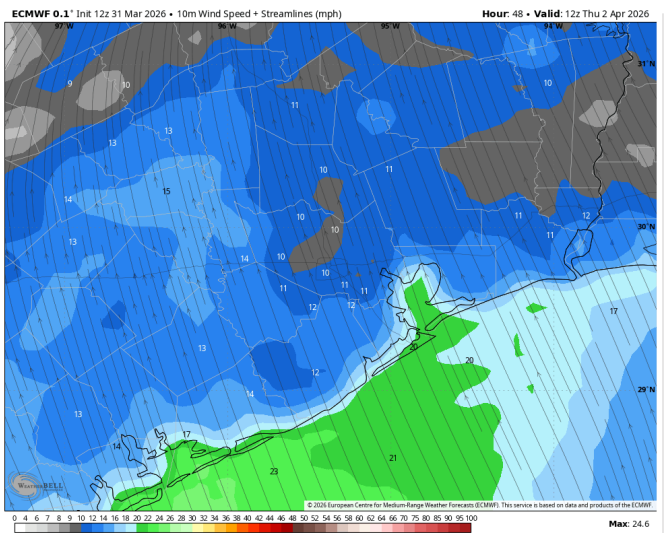
High Temps: **N of Morgan's Point:** Low 80s F. **S of Morgan's Point:** Upper 70s F.

Visibility: No visibility concerns.

Precip Image: 1 PM CT



Wind Speed: 7 AM CT



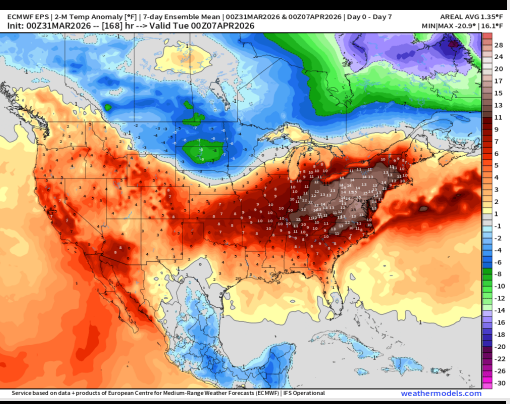
High Temps Thursday

Wind Speed: 7 AM CT

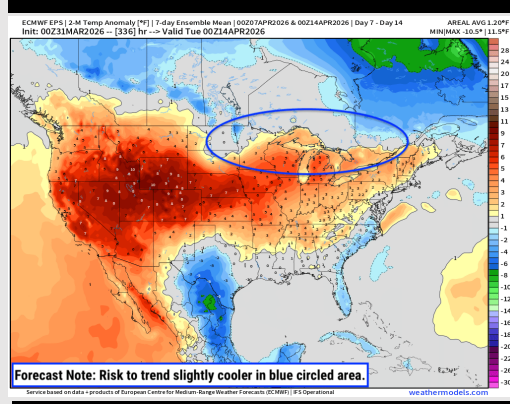
Houston Pilots: 03/31/2026



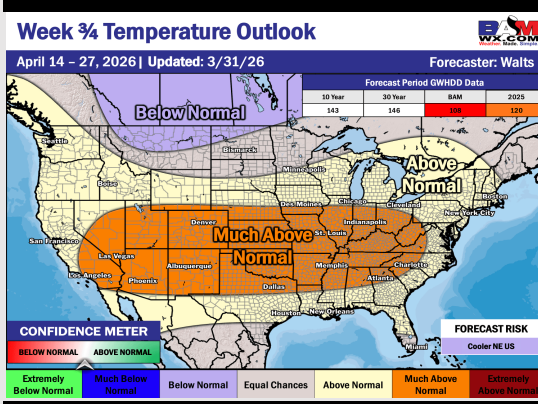
Next 7 Day Temperature Departure



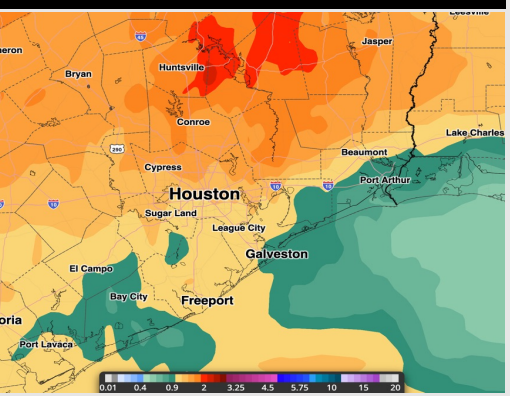
8-14 Day Temperature Departure



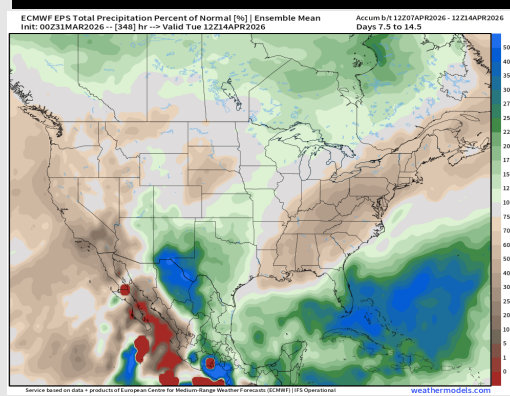
15-30 Day Temperature Departure



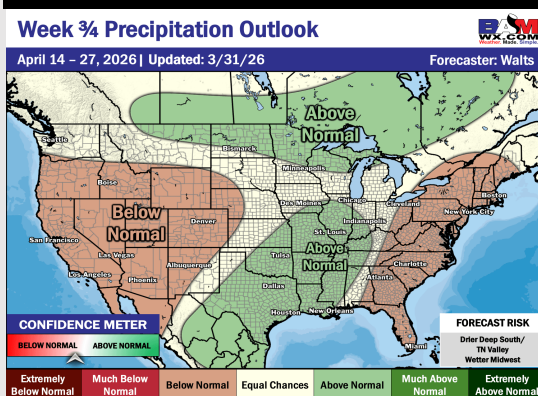
Next 7 Day Total Precipitation



8-14 Day % of Average Precip.



15-30 Day % of Average Precip.



- Above normal temps are favored over the next 7 days, with daily rain/storm chances through the week.
- Near normal temperatures and near normal rain chances in the Week 2 period.
- Above normal temperatures and above normal rainfall expected for the first half of April.