

Houston Pilots Forecast Package



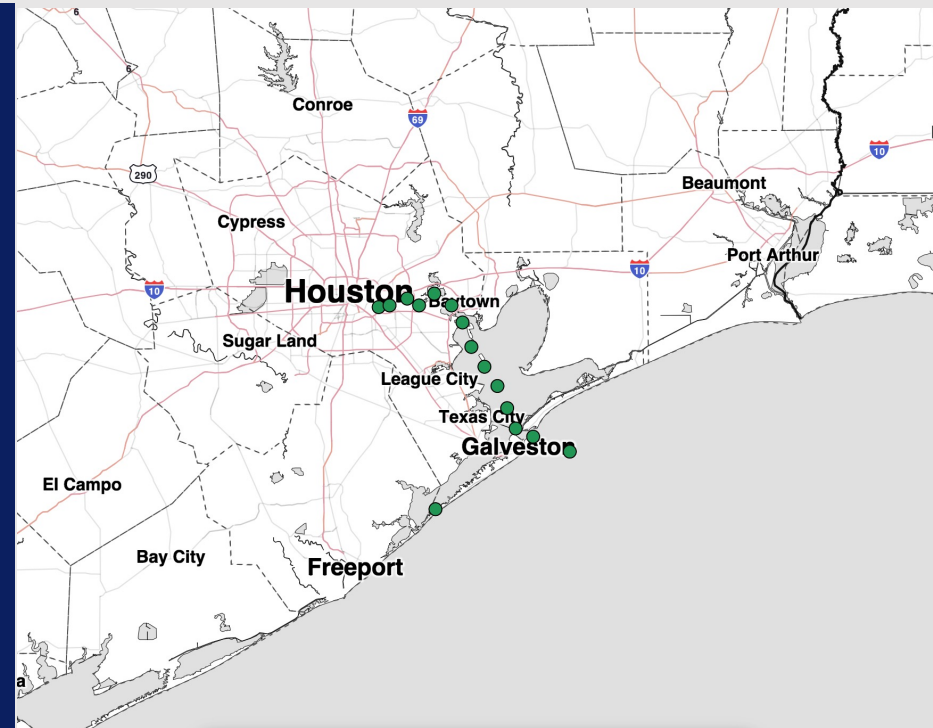
Updated: 1:55 AM CT

Tuesday, March 31st 2026

Forecaster: Sam Lang

Weather Headlines

- Scattered showers possible over the next 72 hours. A couple of thunderstorms can mix in, with the best risk of strong storms on THU.
- Winds gusts up to 26 kts possible over the next 72 hours.
- Isolated fog/mist possible N of ALL Stations from 4 – 9AM this AM.



Current Radar: 1:54 AM CT

As always, please do not hesitate to reach out to us with any forecast questions at [\(317\)-560-8122](tel:317-560-8122). Press 1 for forecast questions.



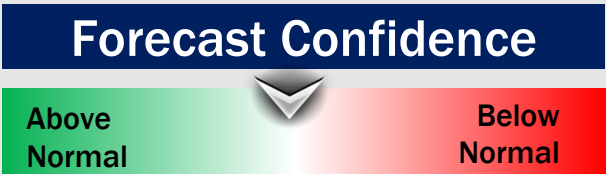
You can also access real-time forecast updates and 24/7 meteorological chat assistance on your [Clarity](#) app.

Houston Pilots Extended Range Visibility Report




Friday 04/03/2026

Fog is not favored.



Saturday 04/04/2026

Fog is not favored.



Sunday 04/05/2026

Fog is not favored.



Chance for Fog

Friday AM	Unlikely
Friday PM	Unlikely
Saturday AM	Unlikely
Saturday PM	Unlikely
Sunday AM	Unlikely
Sunday PM	Unlikely

Houston Pilots Visibility Chart (miles)



Forecast Confidence



Visibility	Tue 3 am	Tue 4 am	Tue 5 am	Tue 6 am	Tue 7 am	Tue 8 am	Tue 9 am	Tue 10 am	Tue 11 am	Tue 12 pm	Tue 1 pm	Tue 2 pm	Tue 3 pm	Tue 4 pm	Tue 5 pm	Tue 6 pm	Tue 7 pm	Tue 8 pm	Tue 9 pm	Tue 10 pm	Tue 11 pm	Wed 12 am	Wed 1 am	Wed 2 am
Houston Pilots N - 610 Bridge	10	10	7.9	7.9	6.9	6.9	6.9	10	10	10	10	10	10	10	10	10	10	10	10	10	10	10	10	8
Houston Pilots M - Kinder 1	10	10	7.9	7.9	6.9	6.9	6.9	10	10	10	10	10	10	10	10	10	10	10	10	10	10	10	10	8
Houston Pilots L - Greens Bayou	9	9	6.9	6.9	6.9	6.9	6.9	10	10	10	10	10	10	10	10	10	10	10	10	10	10	10	10	9
Houston Pilots K - Shell Crude	9	9	6.9	6.9	6.9	6.9	5.9	10	10	10	10	10	10	10	10	10	10	10	10	10	10	10	10	8
Houston Pilots J - Lynchburg Ferries	10	9	7.9	7.9	6.9	6.9	6.9	10	10	10	10	10	10	10	10	10	10	10	10	10	10	10	10	9
Houston Pilots I - Exxon 3	9	9	6.9	6.9	6.9	6.9	5.9	10	10	10	10	10	10	10	10	10	10	10	10	10	10	10	10	8
Houston Pilots H - Morgans Point	9	9	6.9	6.9	6.9	6.9	5.9	10	10	10	10	10	10	10	10	10	10	10	10	10	10	10	10	8
Houston Pilots G - 75/76	6.9	6.9	5.9	5.9	5.9	6.9	5.9	7.9	10	10	10	10	10	10	10	10	10	10	10	10	10	10	10	9
Houston Pilots F - 63/64	6.9	5.9	5.9	5.9	5.9	6.9	5.9	7.9	10	10	10	10	10	10	10	10	10	10	10	10	10	10	10	9
Houston Pilots E - 51/52	5.9	5.9	4.9	4.9	5.9	5.9	4.9	7.9	10	10	10	10	10	10	10	10	10	10	10	10	10	10	7.9	9
Houston Pilots D - 37/38	5.9	4.9	4.9	4.9	5.9	5.9	4.9	7.9	10	10	10	10	10	10	10	10	10	10	10	10	10	10	7.9	8
Houston Pilots C - 25/26	5.9	4.9	4.9	4.9	5.9	5.9	4.9	7.9	10	10	10	10	10	10	10	10	10	10	10	10	10	10	7.9	8
Houston Pilots B - 11/12	5.9	4.9	4.9	4.9	5.9	5.9	4.9	6.9	10	10	10	10	10	10	10	10	10	10	10	10	9	7.9	8	
Houston Pilots A - 1 & 2 Bravo	4.9	4.9	4.9	4.9	4.9	5.9	4.9	5.9	8	10	9	10	7.9	7.9	7.9	7.9	7.9	7.9	7.9	7.9	6.9	6.9	8	8

NOTE: This is automated data that may/may not agree with the official BAM thinking that's found on the daily slides or special visibility report slides. This data should be used as a guide only

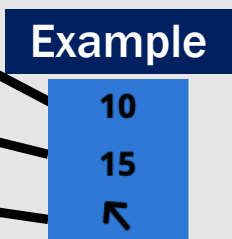
Houston Pilots Wind Chart



Forecast Confidence



Sustained Wind 10 Knots
Gusts 15 Knots
Wind from the SE



Wind	Tue 3 am	Tue 4 am	Tue 5 am	Tue 6 am	Tue 7 am	Tue 8 am	Tue 9 am	Tue 10 am	Tue 11 am	Tue 12 pm	Tue 1 pm	Tue 2 pm	Tue 3 pm	Tue 4 pm	Tue 5 pm	Tue 6 pm	Tue 7 pm	Tue 8 pm	Tue 9 pm	Tue 10 pm	Tue 11 pm	Wed 12 am	Wed 1 am	Wed 2 am	
Houston Pilots N - 610 Bridge	6 14 ↑	6 14 ↑	6 14 ↑	6 13 ↑	6 13 ↑	6 13 ↑	6 14 ↑	8 15 ↑	9 17 ↑	10 20 ↑	12 22 ↑	13 23 ↑	13 24 ↑	13 24 ↑	13 25 ↑	13 25 ↑	13 24 ↑	13 23 ↑	10 22 ↑	10 21 ↑	9 18 ↑	8 17 ↑	8 17 ↑	8 17 ↑	
Houston Pilots M - Kinder 1	6 14 ↑	6 14 ↑	6 13 ↑	6 13 ↑	6 13 ↑	6 13 ↑	6 14 ↑	8 15 ↑	9 17 ↑	10 20 ↑	12 22 ↑	13 23 ↑	13 24 ↑	13 24 ↑	13 24 ↑	13 24 ↑	13 24 ↑	13 23 ↑	10 22 ↑	10 20 ↑	9 18 ↑	8 17 ↑	8 17 ↑	8 17 ↑	
Houston Pilots L - Greens Bayou	6 13 ↑	6 13 ↑	6 13 ↑	6 13 ↑	6 12 ↑	6 12 ↑	6 14 ↑	7 15 ↑	9 17 ↑	10 20 ↑	12 22 ↑	13 23 ↑	13 24 ↑	13 24 ↑	13 24 ↑	13 24 ↑	13 24 ↑	13 22 ↑	10 21 ↑	10 20 ↑	9 18 ↑	8 17 ↑	8 17 ↑	8 16 ↑	
Houston Pilots K - Shell Crude	6 14 ↑	6 14 ↑	6 13 ↑	6 13 ↑	6 13 ↑	6 12 ↑	6 14 ↑	8 15 ↑	9 17 ↑	10 20 ↑	13 22 ↑	13 23 ↑	13 24 ↑	13 24 ↑	13 24 ↑	13 24 ↑	13 24 ↑	13 22 ↑	12 21 ↑	10 20 ↑	9 18 ↑	8 17 ↑	8 17 ↑	8 17 ↑	
Houston Pilots J - Lynchburg Ferries	6 13 ↑	6 13 ↑	6 13 ↑	6 12 ↑	6 12 ↑	5 10 ↑	6 14 ↑	7 15 ↑	8 17 ↑	10 20 ↑	13 22 ↑	13 23 ↑	14 24 ↑	14 24 ↑	14 24 ↑	14 24 ↑	13 24 ↑	12 22 ↑	10 21 ↑	10 20 ↑	9 18 ↑	8 17 ↑	8 17 ↑	8 16 ↑	
Houston Pilots I - Exxon 3	9 15 ↑	8 14 ↑	8 14 ↑	8 14 ↑	8 13 ↑	8 13 ↑	8 15 ↑	8 15 ↑	9 17 ↑	10 20 ↑	12 22 ↑	13 23 ↑	14 24 ↑	15 24 ↑	15 24 ↑	15 24 ↑	15 24 ↑	15 22 ↑	15 21 ↑	14 20 ↑	13 20 ↑	13 20 ↑	12 18 ↑	12 17 ↑	10 17 ↑
Houston Pilots H - Morgans Point	9 15 ↑	9 15 ↑	8 15 ↑	8 14 ↑	8 14 ↑	8 13 ↑	8 15 ↑	8 15 ↑	9 17 ↑	10 20 ↑	12 22 ↑	13 23 ↑	14 24 ↑	15 24 ↑	15 24 ↑	15 24 ↑	15 24 ↑	15 22 ↑	14 21 ↑	13 20 ↑	13 20 ↑	13 20 ↑	12 18 ↑	12 17 ↑	10 17 ↑
Houston Pilots G - 75/76	12 17 ↑	10 17 ↑	10 16 ↑	10 16 ↑	10 16 ↑	9 15 ↑	10 16 ↑	10 17 ↑	12 18 ↑	13 21 ↑	14 22 ↑	15 24 ↑	15 24 ↑	15 25 ↑	16 25 ↑	16 25 ↑	15 24 ↑	15 23 ↑	15 22 ↑	15 22 ↑	14 22 ↑	14 21 ↑	13 20 ↑	13 20 ↑	13 20 ↑
Houston Pilots F - 63/64	12 17 ↑	10 17 ↑	10 16 ↑	10 16 ↑	10 16 ↑	10 16 ↑	10 16 ↑	12 17 ↑	13 18 ↑	13 21 ↑	13 22 ↑	15 23 ↑	15 24 ↑	15 24 ↑	15 24 ↑	15 24 ↑	15 23 ↑	15 22 ↑	15 21 ↑	14 21 ↑	14 21 ↑	13 20 ↑	13 20 ↑	13 20 ↑	13 20 ↑
Houston Pilots E - 51/52	12 17 ↑	12 17 ↑	10 17 ↑	10 16 ↑	10 16 ↑	10 16 ↑	10 16 ↑	10 17 ↑	12 18 ↑	13 20 ↑	13 22 ↑	14 23 ↑	15 23 ↑	15 24 ↑	15 23 ↑	15 22 ↑	14 22 ↑	14 21 ↑	14 21 ↑	14 20 ↑	13 20 ↑	13 20 ↑	13 20 ↑	13 20 ↑	13 20 ↑
Houston Pilots D - 37/38	12 17 ↑	10 17 ↑	10 17 ↑	10 16 ↑	10 16 ↑	10 16 ↑	10 16 ↑	12 17 ↑	13 18 ↑	13 20 ↑	13 21 ↑	14 22 ↑	14 22 ↑	14 23 ↑	14 22 ↑	14 22 ↑	14 21 ↑	13 20 ↑	13 20 ↑	13 20 ↑	13 20 ↑	13 20 ↑	13 20 ↑	13 20 ↑	13 20 ↑
Houston Pilots C - 25/26	10 17 ↑	10 17 ↑	10 16 ↑	10 16 ↑	10 16 ↑	10 16 ↑	10 16 ↑	10 16 ↑	12 17 ↑	13 18 ↑	13 21 ↑	13 22 ↑	14 22 ↑	14 22 ↑	14 22 ↑	13 21 ↑	13 20 ↑	13 20 ↑	13 20 ↑	13 20 ↑	13 20 ↑	13 20 ↑	13 18 ↑	13 18 ↑	13 18 ↑
Houston Pilots B - 11/12	10 16 ↑	10 16 ↑	10 16 ↑	9 16 ↑	9 15 ↑	9 15 ↑	9 15 ↑	10 15 ↑	10 17 ↑	12 17 ↑	12 18 ↑	13 18 ↑	13 20 ↑	13 20 ↑	13 20 ↑	13 20 ↑	13 20 ↑	13 18 ↑	12 17 ↑	12 17 ↑	12 18 ↑	12 18 ↑	12 17 ↑	12 18 ↑	12 18 ↑
Houston Pilots A - 1 & 2 Bravo	13 18 ↑	12 17 ↑	12 17 ↑	10 17 ↑	10 16 ↑	10 16 ↑	10 16 ↑	10 16 ↑	10 17 ↑	10 17 ↑	10 17 ↑	12 17 ↑	12 18 ↑	12 18 ↑	12 18 ↑	13 18 ↑	13 18 ↑	13 18 ↑	13 18 ↑	13 20 ↑	13 20 ↑	13 20 ↑	13 20 ↑	14 20 ↑	14 20 ↑

NOTE: This is automated data that may/may not agree with the official BAM thinking that's found on the daily slides. This data should be used as a guide only.

Houston Pilots: TUE. 03/31/2026



Forecast Discussion

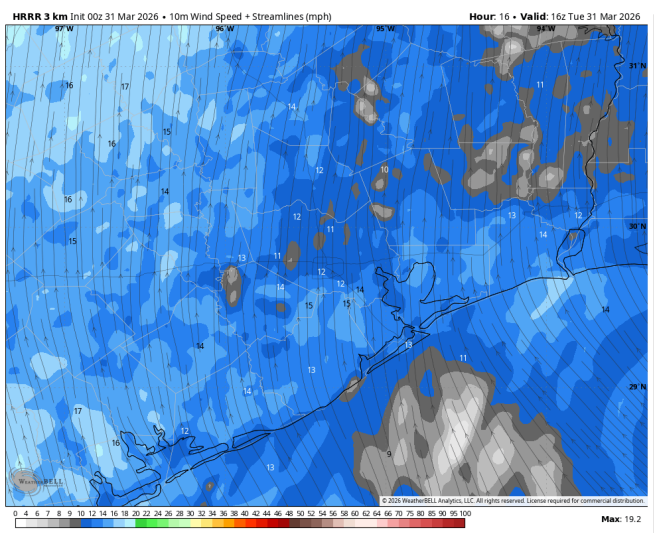
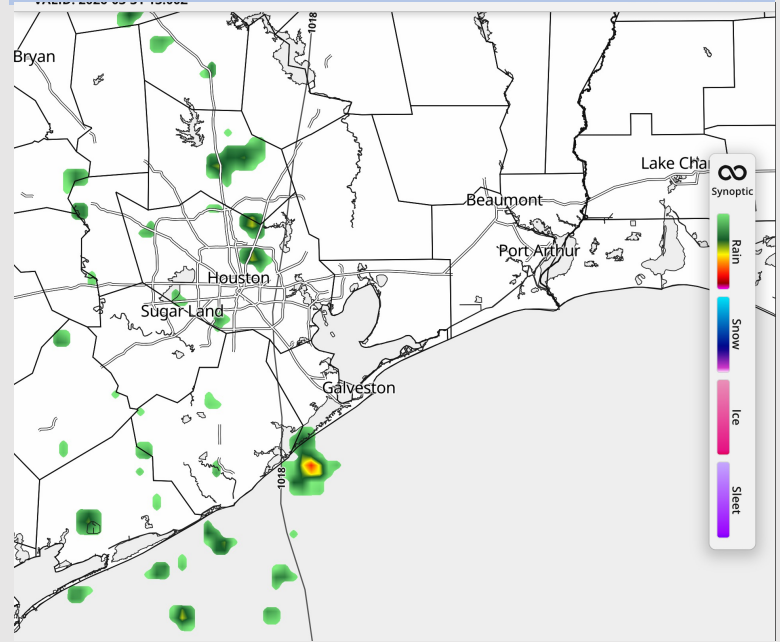
Precip: Brief pockets of on-and-off showers from 3 AM – 6 PM. A few thundershowers will be possible, primarily after 12 PM.

Wind: Winds out of the SSE through the day. **N of Morgan's Point:** Winds of 3 – 8 kts through 10 AM, increasing to 10 – 15 kts through 8 PM before decreasing back to 3 – 8 kts. **Gusts up to 20 kts from 9 AM onwards.** **S of Morgan's Point:** Winds of 10 – 15 kts through the day. **Gusts of 18 -23 kts through the day.**


High Temps: **N of Morgan's Point:** Mid 80s F. **S of Morgan's Point:** Upper 70s F.

Visibility: Isolated fog /haze possible between 4AM – 9AM N of ALL Stations. Not favoring any fog/reduced visibilities at any Stations this AM.

Precip Image: 8 AM CT



**Wind Speed:
11 AM CT**



**High Temps
Today**

Forecast Discussion

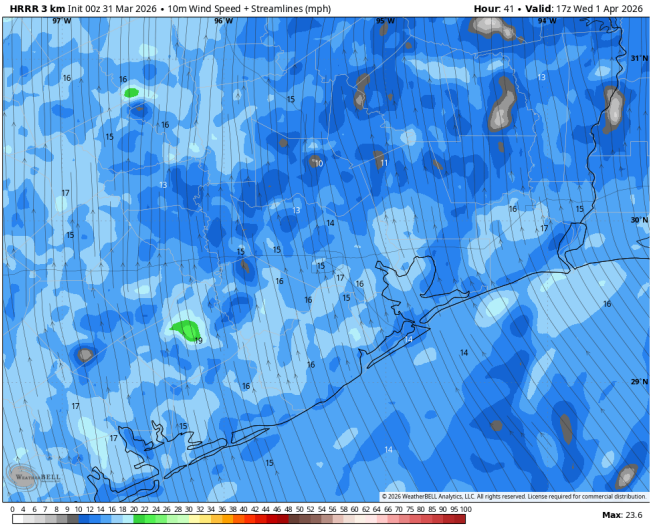
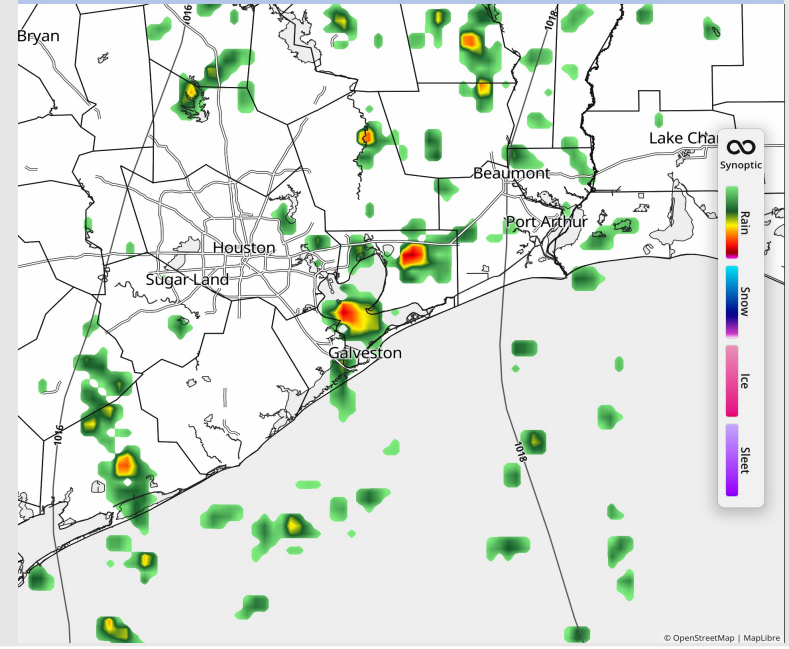
Precip: Isolated to scattered showers in play through 5 PM. A couple rumbles of thunder will be possible.

Wind: Winds out of the SSE through the day. **N of Morgan's Point:** Winds of 9 – 14 kts. **Wind gusts between 21 – 26 kts will be possible after 10AM.** **S of Morgan's Point:** Winds of 10 – 15 kts through 6 PM, increasing to 14 – 19 kts thereafter. **Gusts of 18 – 23 kts through 10 PM, and 21 – 26 kts thereafter.**


High Temps: **N of Morgan's Point:** Low 80s F. **S of Morgan's Point:** Upper 70s F.

Visibility: No visibility concerns for WED.

Precip Image: 9 AM CT



**Wind Speed:
11 AM CT**



**High Temps
WED**

Forecast Discussion

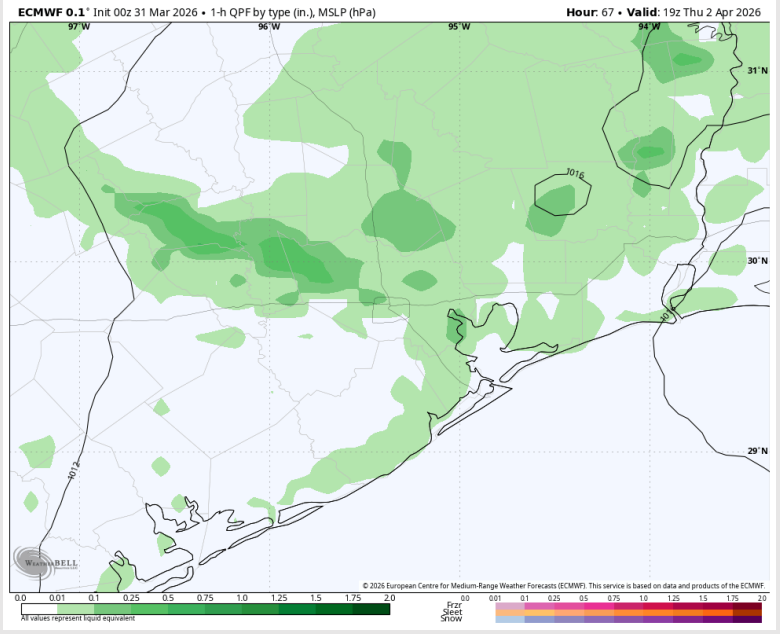
Precip: Scattered showers are possible from 7AM – 7PM. A few stronger storms are possible after 12PM. Small hail, lightning, and wind gusts of 35 kts would be the main risks.

Wind: Winds out of the SE. **N of Morgan's Point:** Winds of 8 – 13 kts through the day. **S of Morgan's Point:** Winds of 14 – 19 kts through 11AM, falling to 10 – 15 kts through 9PM before increasing to 14 – 19 kts again. **A few gusts to 25 kts possible for ALL Stations.**

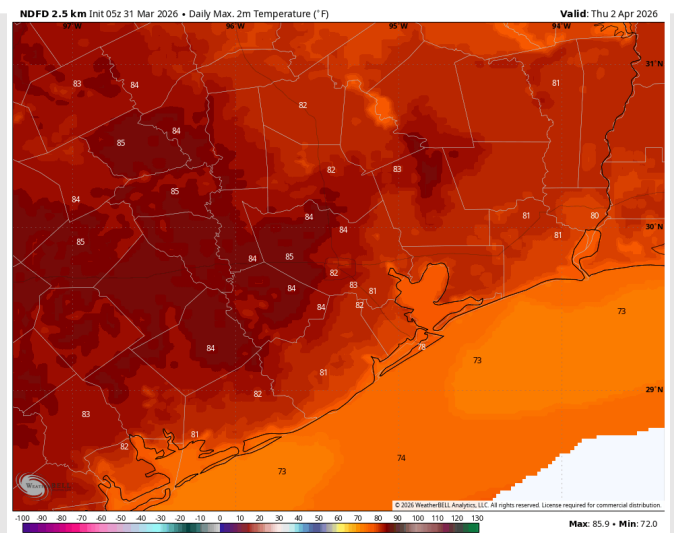
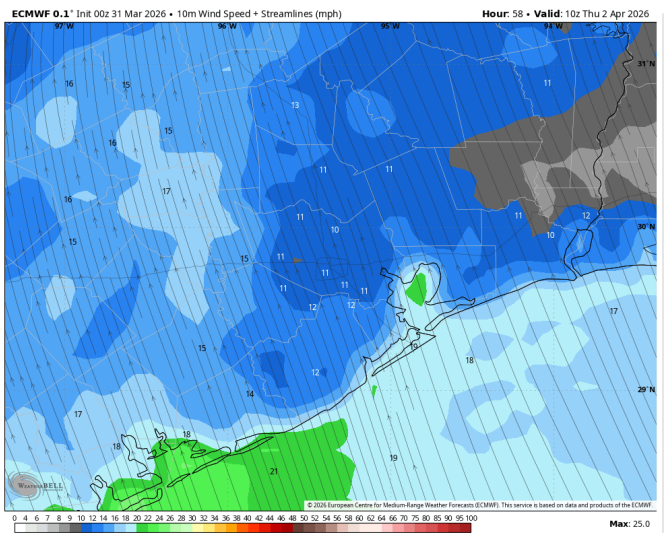
High Temps: **N of Morgan's Point:** Low 80s F. **S of Morgan's Point:** Upper 70s F.

Visibility: No visibility concerns.

Precip Image: 1 PM CT



Wind Speed:
5 AM CT

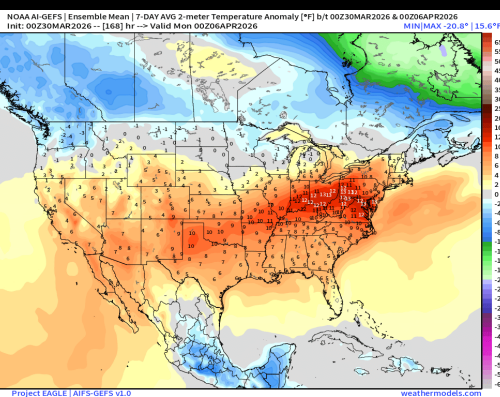


High Temps
Thursday

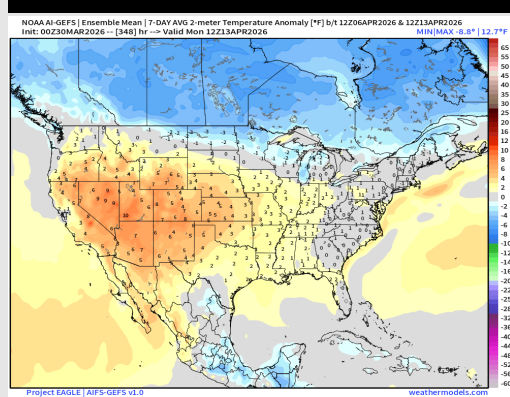
Houston Pilots: 03/31/2026



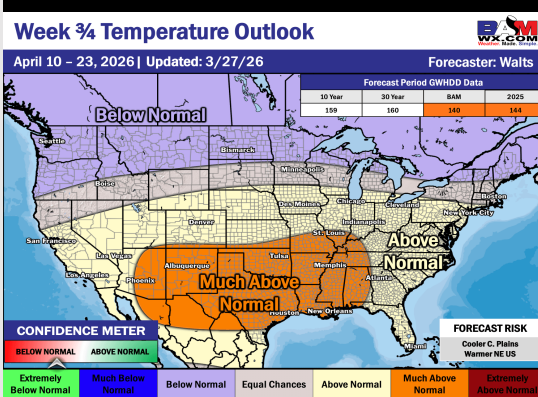
Next 7 Day Temperature Departure



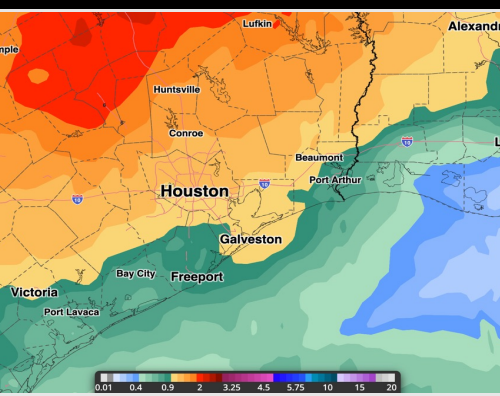
8-14 Day Temperature Departure



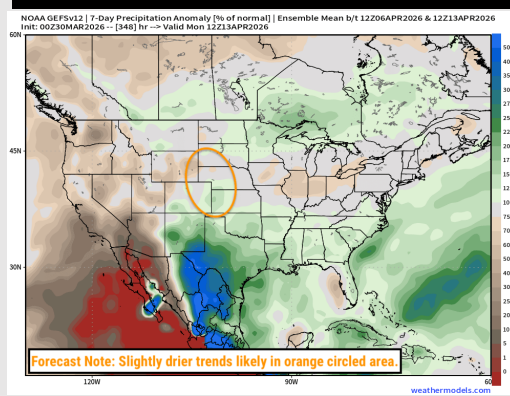
15-30 Day Temperature Departure



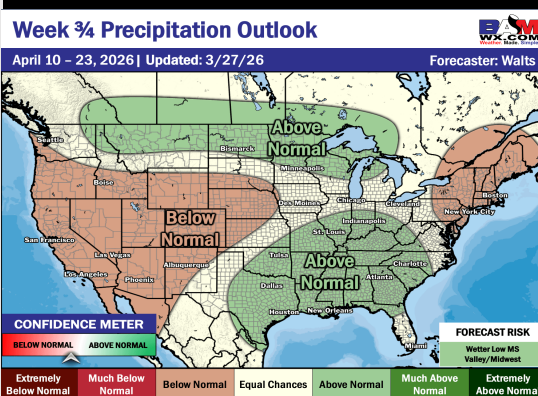
Next 7 Day Total Precipitation



8-14 Day % of Average Precip.



15-30 Day % of Average Precip.



- Above normal temps are favored over the next 7 days, with daily rain/storm chances through the week.
- Above normal temperatures and above normal rain chances in the Week 2 period.
- Above normal temperatures and above normal rainfall expected for the first half of April.