

Houston Pilots Forecast Package



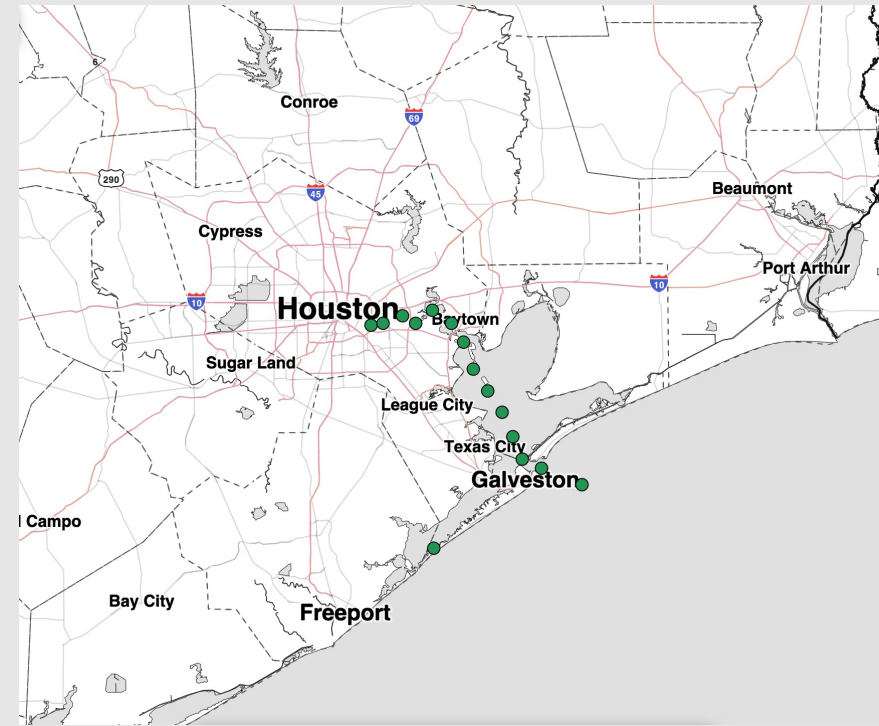
Updated: 4:15 PM CT

Monday, March 30th 2026

Forecaster: Sam Lang

Weather Headlines

- Light showers possible over the next 72 hours. A couple of non-severe thundershowers can mix in, with best risk on WED.
- Winds gusts up to 26 kts possible on TUE and WED.
- Isolated fog/mist possible N of Morgan's Point TUE AM.



Current Radar: 4:13 PM CT

As always, please do not hesitate to reach out to us with any forecast questions at [\(317\)-560-8122](tel:317-560-8122). Press 1 for forecast questions.




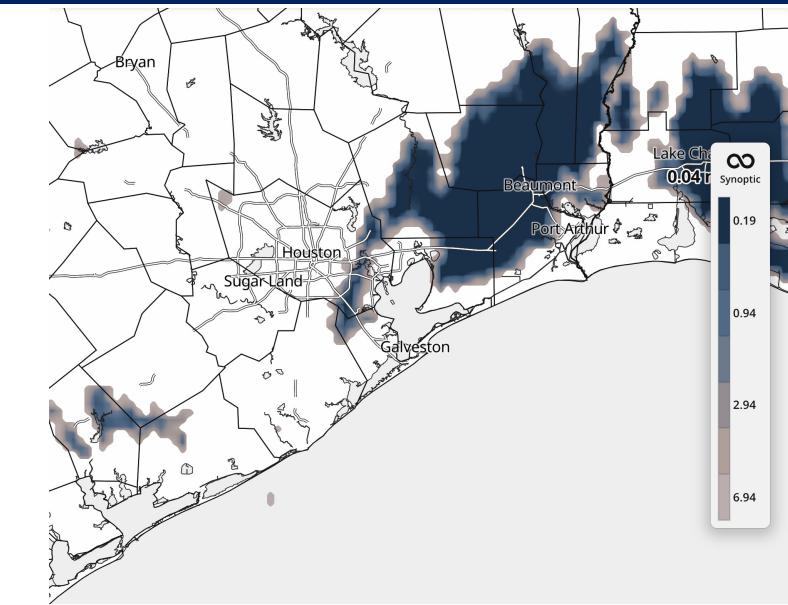
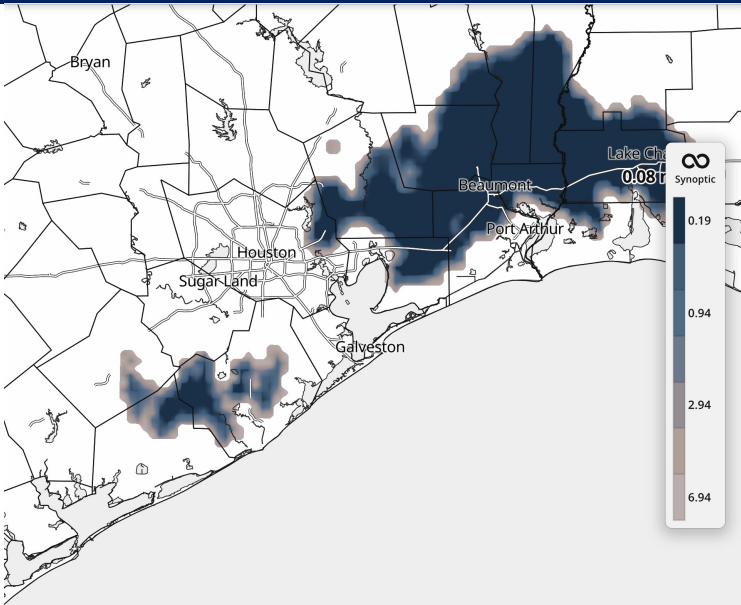
You can also access real-time forecast updates and 24/7 meteorological chat assistance on your [Clarity](#) app.

Houston Pilots Visibility Report



5 AM CT TUE VISIBILITY 7 AM CT TUE VISIBILITY

Confidence



TIMEFRAME DISCUSSED	THREAT
4 AM CDT TUE – 9 AM CDT TUE	LOW

Stations N of Morgan's Point: An isolated pocket of fog/mist possible from 4 AM – 9 AM. Confidence is low in fog formation. However, any pockets of fog/mist can reduce visibilities <2 miles.

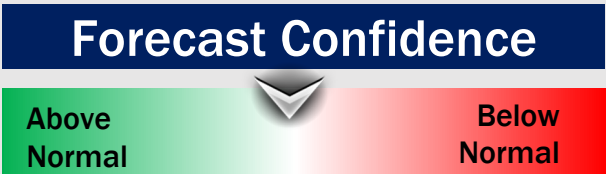
Stations S of Morgan's Point: No fog expected.

Houston Pilots Extended Range Visibility Report




Thursday 04/02/2026

Fog is not favored.



Friday 04/03/2026

Fog is not favored.



Saturday 04/04/2026

Fog is not favored.



Chance for Fog

Thursday AM	Unlikely
Thursday PM	Unlikely
Friday AM	Unlikely
Friday PM	Unlikely
Saturday AM	Unlikely
Saturday PM	Unlikely

Houston Pilots Visibility Chart (miles)



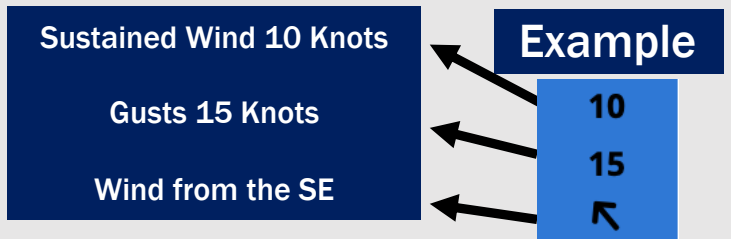
Forecast Confidence



Visibility	Mon 6 pm	Mon 7 pm	Mon 8 pm	Mon 9 pm	Mon 10 pm	Mon 11 pm	Tue 12 am	Tue 1 am	Tue 2 am	Tue 3 am	Tue 4 am	Tue 5 am	Tue 6 am	Tue 7 am	Tue 8 am	Tue 9 am	Tue 10 am	Tue 11 am	Tue 12 pm	Tue 1 pm	Tue 2 pm	Tue 3 pm	Tue 4 pm	Tue 5 pm
Houston Pilots N - 610 Bridge	10	10	10	10	10	10	10	10	10	10	7.9	6.9	6.9	6.9	6.9	6.9	10	10	10	10	10	10	10	10
Houston Pilots M - Kinder 1	10	10	10	10	10	10	10	10	10	10	7.9	6.9	6.9	6.9	6.9	6.9	10	10	10	10	10	10	10	10
Houston Pilots L - Greens Bayou	10	10	10	10	10	10	10	10	10	10	9	6.9	6.9	6.9	6.9	6.9	10	10	10	10	10	10	10	10
Houston Pilots K - Shell Crude	10	10	10	10	10	10	10	10	10	10	9	6.9	6.9	6.9	6.9	6.9	10	10	10	10	10	10	10	10
Houston Pilots J - Lynchburg Ferries	10	10	10	10	10	10	10	10	10	10	9	6.9	6.9	6.9	6.9	6.9	10	10	10	10	10	10	10	10
Houston Pilots I - Exxon 3	10	10	10	10	10	10	10	10	10	10	9	6.9	6.9	6.9	6.9	6.9	10	10	10	10	10	10	10	10
Houston Pilots H - Morgans Point	10	10	10	10	10	10	10	10	10	10	9	6.9	6.9	6.9	6.9	6.9	10	10	10	10	10	10	10	10
Houston Pilots G - 75/76	10	10	10	10	10	10	10	10	10	10	9	6.9	6.9	6.9	7.9	6.9	10	10	10	10	10	10	10	10
Houston Pilots F - 63/64	10	10	10	10	10	10	10	10	10	10	9	6.9	6.9	6.9	7.9	6.9	10	10	10	10	10	10	9	10
Houston Pilots E - 51/52	10	10	10	10	10	10	10	10	10	10	9	6.9	6.9	7.9	9	6.9	9	10	10	10	10	9	9	9
Houston Pilots D - 37/38	10	10	10	10	10	10	10	10	10	10	9	6.9	6.9	7.9	9	6.9	9	10	10	10	10	9	9	9
Houston Pilots C - 25/26	10	10	10	10	10	10	10	10	10	10	9	6.9	7.9	9	9	6.9	9	10	10	10	10	9	9	9
Houston Pilots B - 11/12	10	10	10	10	10	10	10	10	10	10	9	6.9	7.9	9	9	6.9	9	10	10	10	10	9	9	8
Houston Pilots A - 1 & 2 Bravo	10	10	10	10	10	10	10	10	10	10	7.9	6.9	7.9	9	10	6.9	7.9	10	10	9	9	8	8	8

NOTE: This is automated data that may/may not agree with the official BAM thinking that's found on the daily slides or special visibility report slides. This data should be used as a guide only

Houston Pilots Wind Chart



Wind	Mon 6 pm	Mon 7 pm	Mon 8 pm	Mon 9 pm	Mon 10 pm	Mon 11 pm	Tue 12 am	Tue 1 am	Tue 2 am	Tue 3 am	Tue 4 am	Tue 5 am	Tue 6 am	Tue 7 am	Tue 8 am	Tue 9 am	Tue 10 am	Tue 11 am	Tue 12 pm	Tue 1 pm	Tue 2 pm	Tue 3 pm	Tue 4 pm	Tue 5 pm
Houston Pilots N - 610 Bridge	13 22 ↕	13 22 ↕	12 22 ↕	10 20 ↕	9 18 ↕	8 17 ↕	8 16 ↕	7 15 ↕	7 14 ↕	6 14 ↕	6 13 ↕	6 13 ↕	6 13 ↕	6 13 ↕	5 13 ↕	6 14 ↕	7 15 ↕	9 17 ↕	10 20 ↕	13 22 ↕	13 24 ↕	13 25 ↕	13 25 ↕	14 25 ↕
Houston Pilots M - Kinder 1	13 22 ↕	13 22 ↕	12 22 ↕	10 20 ↕	9 18 ↕	8 16 ↕	8 16 ↕	7 15 ↕	7 14 ↕	6 14 ↕	6 13 ↕	6 13 ↕	6 13 ↕	6 13 ↕	5 13 ↕	6 14 ↕	7 15 ↕	9 17 ↕	10 20 ↕	13 22 ↕	13 24 ↕	13 24 ↕	13 25 ↕	14 25 ↕
Houston Pilots L - Greens Bayou	13 22 ↕	13 22 ↕	12 22 ↕	10 20 ↕	9 18 ↕	8 16 ↕	8 15 ↕	7 15 ↕	7 14 ↕	6 14 ↕	6 13 ↕	6 13 ↕	6 12 ↕	6 12 ↕	5 12 ↕	6 14 ↕	7 15 ↕	9 17 ↕	10 20 ↕	13 22 ↕	13 23 ↕	13 24 ↕	13 25 ↕	14 24 ↕
Houston Pilots K - Shell Crude	13 22 ↕	13 22 ↕	12 21 ↕	10 18 ↕	9 18 ↕	8 16 ↕	8 15 ↕	7 15 ↕	7 14 ↕	6 14 ↕	6 13 ↕	6 13 ↕	6 13 ↕	6 12 ↕	6 14 ↕	6 14 ↕	7 15 ↕	9 17 ↕	10 20 ↕	13 22 ↕	13 23 ↕	13 24 ↕	14 25 ↕	14 24 ↕
Houston Pilots J - Lynchburg Ferries	13 22 ↕	13 22 ↕	10 21 ↕	10 18 ↕	9 18 ↕	8 16 ↕	8 15 ↕	7 14 ↕	7 13 ↕	6 13 ↕	6 12 ↕	6 12 ↕	6 12 ↕	5 12 ↕	5 12 ↕	6 13 ↕	7 15 ↕	8 17 ↕	10 20 ↕	13 22 ↕	13 24 ↕	14 24 ↕	14 25 ↕	14 24 ↕
Houston Pilots I - Exxon 3	14 22 ↕	15 22 ↕	14 21 ↕	13 20 ↕	12 18 ↕	10 17 ↕	10 16 ↕	10 16 ↕	10 15 ↕	9 15 ↕	8 14 ↕	8 14 ↕	8 13 ↕	8 13 ↕	8 14 ↕	8 14 ↕	9 16 ↕	10 17 ↕	13 20 ↕	13 22 ↕	14 24 ↕	15 24 ↕	15 25 ↕	15 24 ↕
Houston Pilots H - Morgans Point	14 22 ↕	14 22 ↕	13 21 ↕	13 20 ↕	12 18 ↕	10 17 ↕	10 16 ↕	10 16 ↕	10 15 ↕	9 15 ↕	9 14 ↕	8 14 ↕	8 14 ↕	8 14 ↕	8 13 ↕	8 15 ↕	9 16 ↕	10 17 ↕	12 20 ↕	13 22 ↕	14 24 ↕	15 24 ↕	15 25 ↕	15 25 ↕
Houston Pilots G - 75/76	15 23 ↕	15 22 ↕	14 22 ↕	14 20 ↕	13 20 ↕	13 20 ↕	13 18 ↕	13 18 ↕	13 18 ↕	12 17 ↕	10 16 ↕	10 16 ↕	10 16 ↕	10 15 ↕	9 15 ↕	10 16 ↕	10 17 ↕	13 18 ↕	13 21 ↕	14 22 ↕	15 24 ↕	15 24 ↕	16 26 ↕	16 25 ↕
Houston Pilots F - 63/64	14 22 ↕	14 22 ↕	14 21 ↕	13 20 ↕	13 20 ↕	13 18 ↕	13 18 ↕	13 18 ↕	13 18 ↕	12 17 ↕	10 16 ↕	10 16 ↕	10 16 ↕	10 15 ↕	10 15 ↕	10 16 ↕	12 17 ↕	13 18 ↕	13 21 ↕	14 22 ↕	15 24 ↕	15 24 ↕	15 25 ↕	15 25 ↕
Houston Pilots E - 51/52	14 21 ↕	13 21 ↕	13 20 ↕	13 18 ↕	13 18 ↕	13 18 ↕	13 18 ↕	13 18 ↕	13 18 ↕	12 17 ↕	10 16 ↕	10 16 ↕	10 16 ↕	10 15 ↕	10 15 ↕	10 16 ↕	12 17 ↕	13 18 ↕	13 20 ↕	14 22 ↕	14 23 ↕	15 23 ↕	15 24 ↕	15 23 ↕
Houston Pilots D - 37/38	13 20 ↕	13 20 ↕	13 18 ↕	13 17 ↕	13 18 ↕	13 18 ↕	13 18 ↕	13 18 ↕	13 18 ↕	12 17 ↕	10 16 ↕	10 16 ↕	10 16 ↕	10 15 ↕	10 15 ↕	10 16 ↕	12 17 ↕	13 18 ↕	13 20 ↕	13 21 ↕	14 22 ↕	14 22 ↕	14 23 ↕	14 22 ↕
Houston Pilots C - 25/26	12 18 ↕	13 18 ↕	13 17 ↕	12 17 ↕	12 18 ↕	12 18 ↕	12 17 ↕	12 17 ↕	12 17 ↕	10 16 ↕	10 16 ↕	10 16 ↕	10 15 ↕	10 15 ↕	10 15 ↕	10 16 ↕	10 17 ↕	12 17 ↕	13 18 ↕	13 20 ↕	13 21 ↕	14 22 ↕	14 22 ↕	14 22 ↕
Houston Pilots B - 11/12	12 17 ↕	10 16 ↕	10 16 ↕	10 16 ↕	10 16 ↕	10 17 ↕	10 16 ↕	10 16 ↕	10 16 ↕	10 16 ↕	10 16 ↕	10 16 ↕	10 15 ↕	9 15 ↕	9 15 ↕	10 15 ↕	10 16 ↕	10 17 ↕	10 17 ↕	12 18 ↕	13 18 ↕	13 20 ↕	13 20 ↕	13 20 ↕
Houston Pilots A - 1 & 2 Bravo	10 16 ↕	10 17 ↕	12 17 ↕	13 17 ↕	13 18 ↕	13 18 ↕	13 18 ↕	13 18 ↕	13 18 ↕	13 18 ↕	12 18 ↕	12 18 ↕	10 17 ↕	10 16 ↕	10 16 ↕	10 16 ↕	10 16 ↕	10 17 ↕	10 17 ↕	12 18 ↕	12 18 ↕	12 18 ↕	12 18 ↕	12 18 ↕

NOTE: This is automated data that may/may not agree with the official BAM thinking that's found on the daily slides. This data should be used as a guide only.

Houston Pilots: MON. 03/30/2026



Forecast Discussion

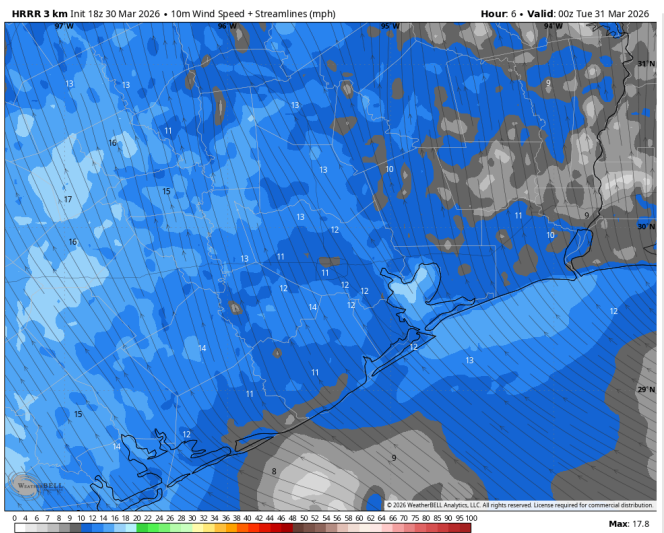
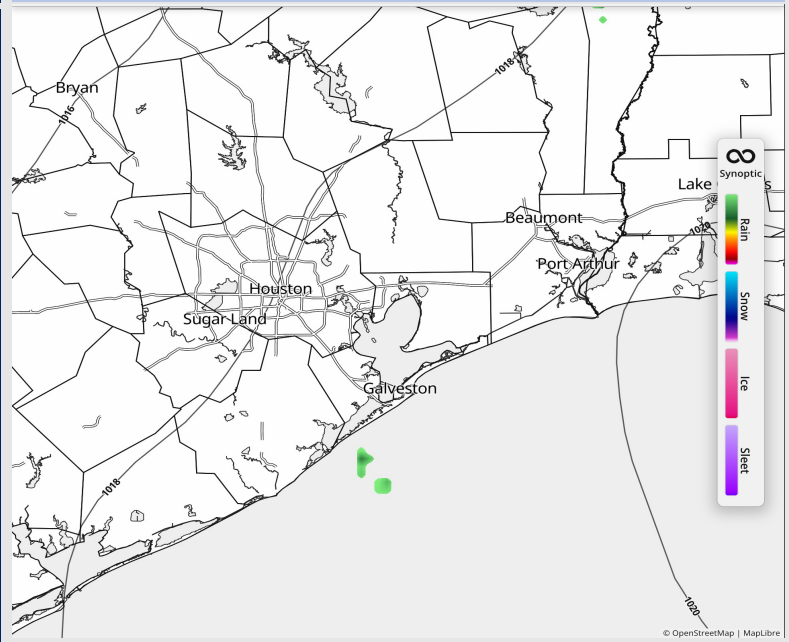
Precip: An isolated pocket of drizzle possible through 7PM. Dry conditions expected to dominate.

Wind: Winds out of the SE. **N of Morgan's Point:** Winds of 8 – 13 kts through 8PM, decreasing to 5 – 10 kts thereafter. **S of Morgan's Point:** Winds of 8 – 13 kts. **A few gusts to 20 kts possible for ALL Stations.**

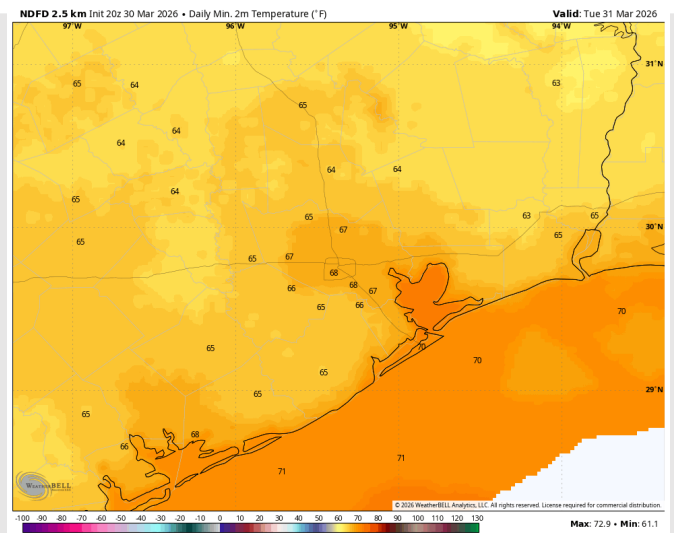
Low Temps: **N of Morgan's Point:** Upper 60s F. **S of Morgan's Point:** Near 70 F.

Visibility: No visibility concerns.

Precip Image: 6 PM CT



**Wind Speed:
7 PM CT**



**Low Temps
TUE AM**

Houston Pilots: TUE. 03/31/2026



Forecast Discussion

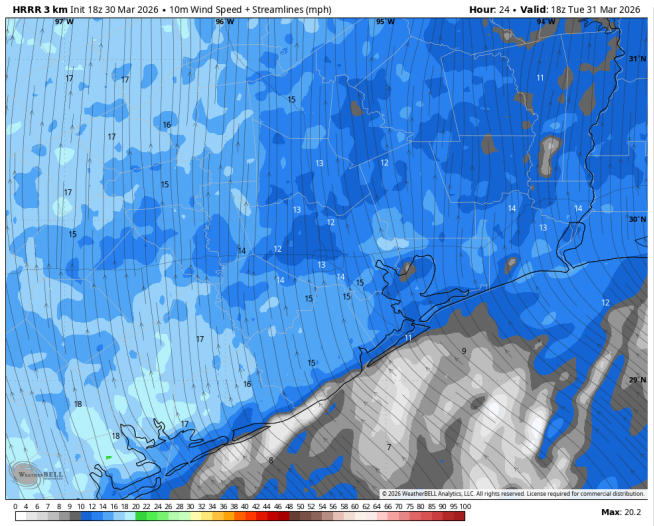
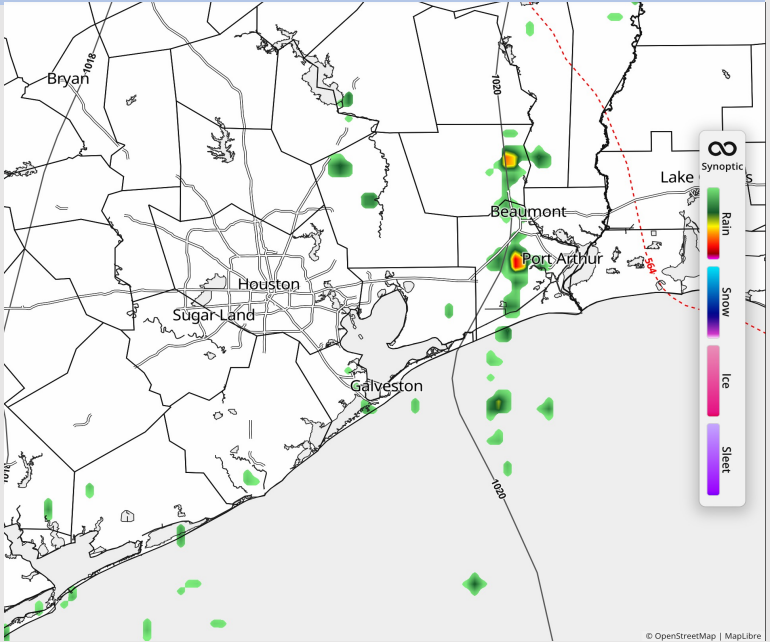
Precip: Brief pockets of on-and-off showers from 5 AM – 7 PM. A few thundershowers will be possible, primarily after 12 PM.

Wind: Winds out of the SSE through the day. **N of Morgan's Point:** Winds of 3 – 8 kts through 10 AM, increasing to 10 – 15 kts through 8 PM before decreasing back to 3 – 8 kts. **Gusts up to 20 kts from 9 AM onwards.** **S of Morgan's Point:** Winds of 10 – 15 kts through the day. **Gusts of 18 -23 kts through the day.**


High Temps: **N of Morgan's Point:** Mid 80s F. **S of Morgan's Point:** Upper 70s F.

Visibility: Isolated fog /mist possible between 4AM – 9AM for Stations N of Morgan's Point. Any pockets can reduce visibilities to <2 miles.

Precip Image: 11 AM CT



**Wind Speed:
1 PM CT**



**High Temps
TUE**

Houston Pilots: WED. 04/01/2026



Forecast Discussion

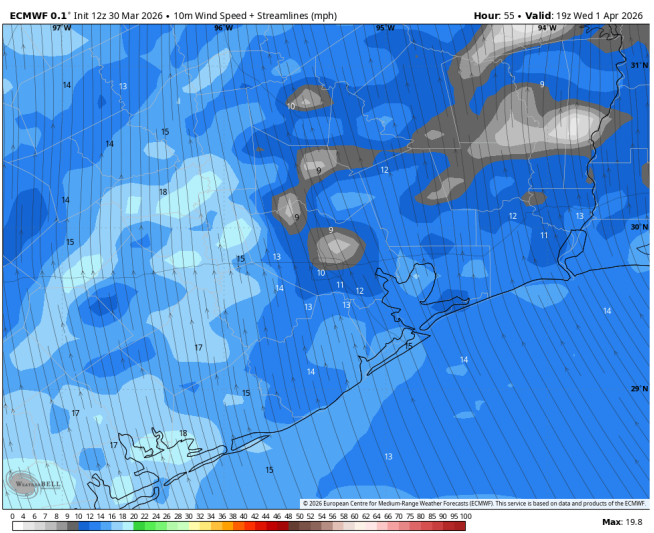
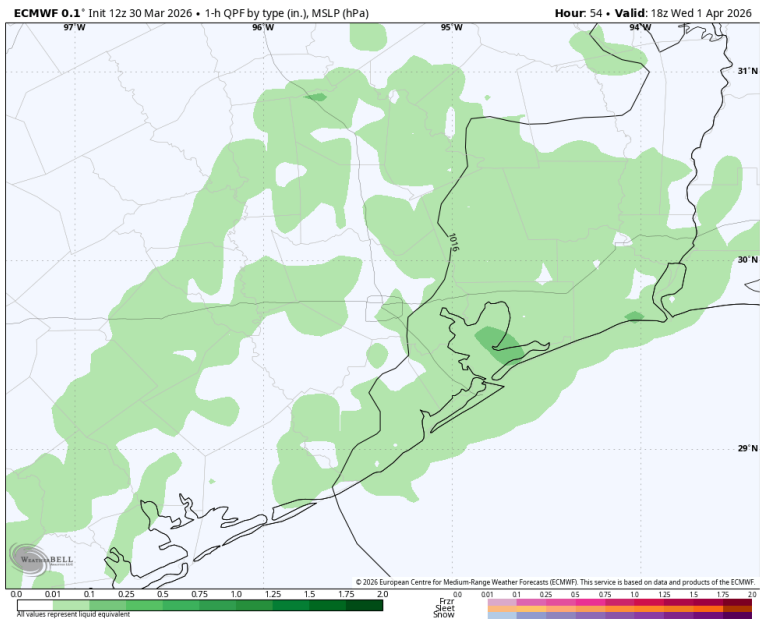
Precip: Isolated to scattered showers in play through 5 PM. A couple rumbles of thunder will be possible.

Wind: Winds out of the SSE through the day. **N of Morgan's Point:** Winds of 7 – 12 kts. **Wind gusts between 21 – 26 kts will be possible after 11AM.** **S of Morgan's Point:** Winds of 10 – 15 kts through 8 PM, increasing to 14 – 19 kts thereafter. **Gusts of 18 – 23 kts through 10 PM, and 21 – 26 kts thereafter.**

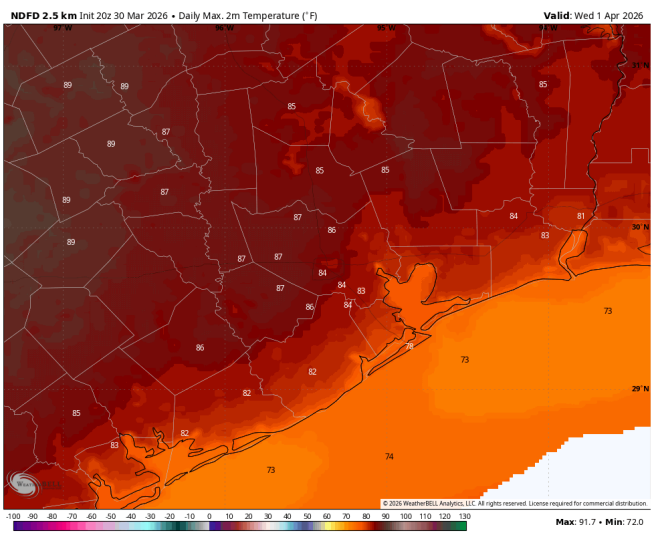
High Temps: **N of Morgan's Point:** Low 80s F. **S of Morgan's Point:** Upper 70s F.

Visibility: No visibility concerns for WED.

Precip Image: 1 PM CT



Wind Speed:
2 PM CT

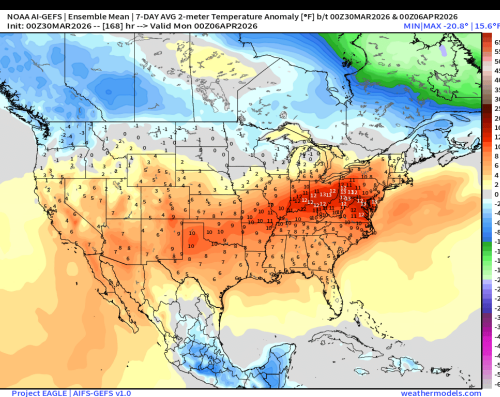


High Temps
WED

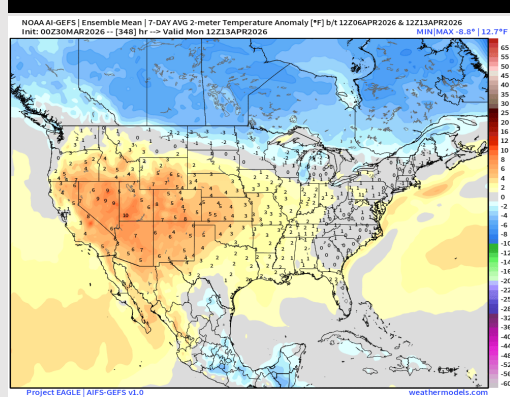
Houston Pilots: 03/30/2026



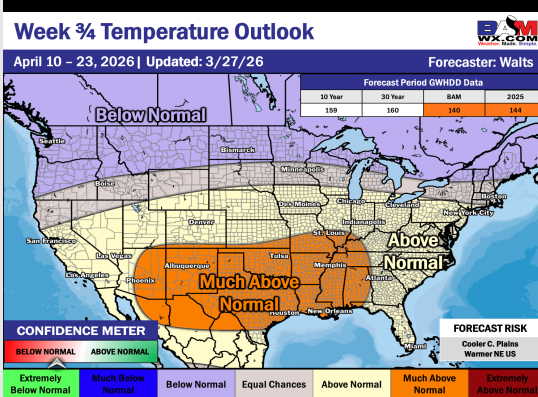
Next 7 Day Temperature Departure



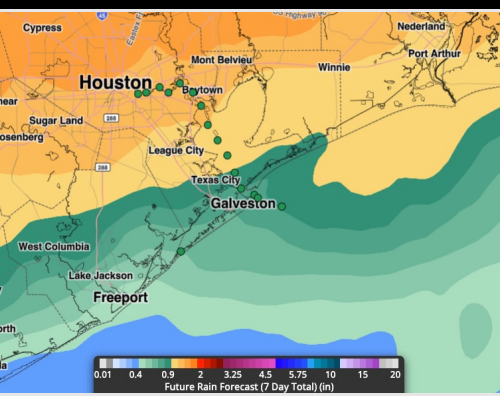
8-14 Day Temperature Departure



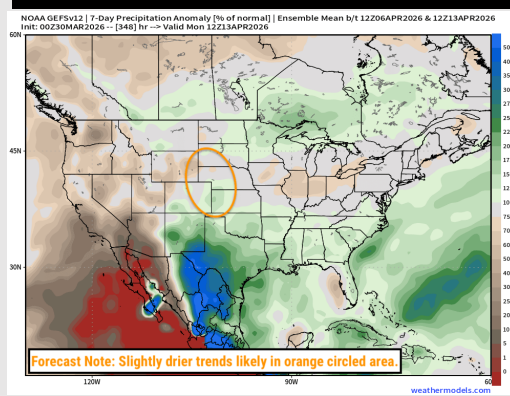
15-30 Day Temperature Departure



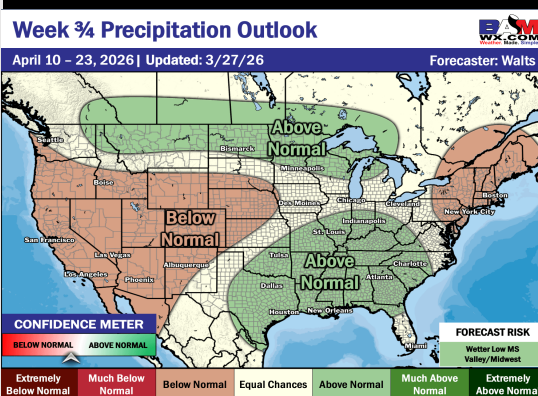
Next 7 Day Total Precipitation



8-14 Day % of Average Precip.



15-30 Day % of Average Precip.



- Above normal temps are favored over the next 7 days, with daily rain/storm chances through the week.
- Above normal temperatures and above normal rain chances in the Week 2 period.
- Above normal temperatures and above normal rainfall expected for the first half of April.