

Houston Pilots Forecast Package



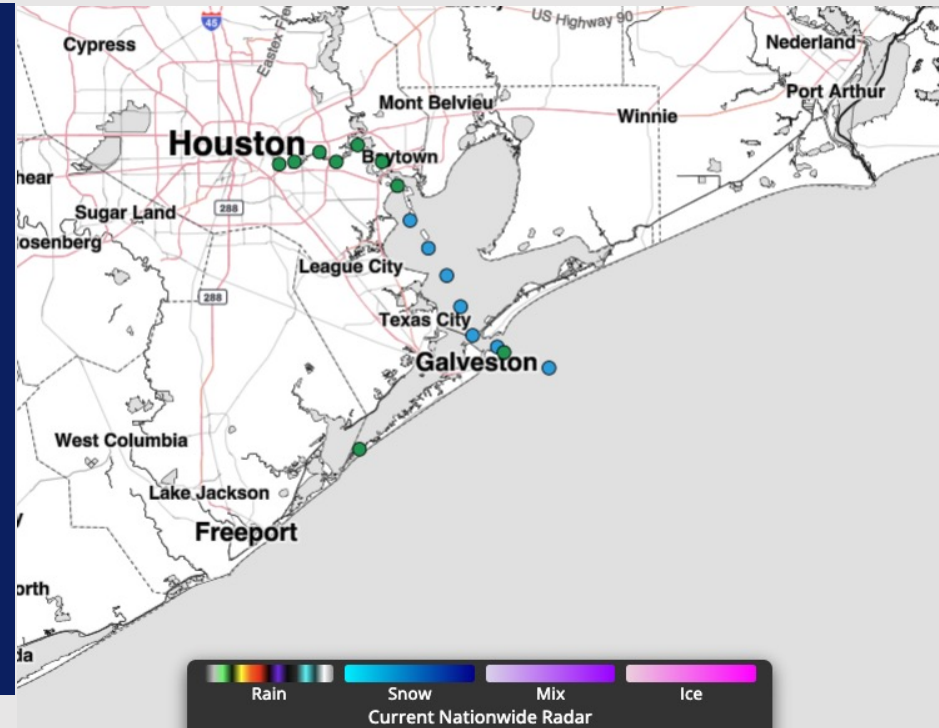
Updated: 12:10 AM CT

Sunday, March 29, 2026

Forecaster: John Kemper

Weather Headlines

- No precip concerns through Monday. Shower chances return Tuesday.
- Wind gusts up to 25 kts to be possible on Tuesday.
- No Fog concerns expected for the next 72 hours.



Current Radar: 11:55 PM CT

As always, please do not hesitate to reach out to us with any forecast questions at [\(317\)-560-8122](tel:(317)560-8122). Press 1 for forecast questions.



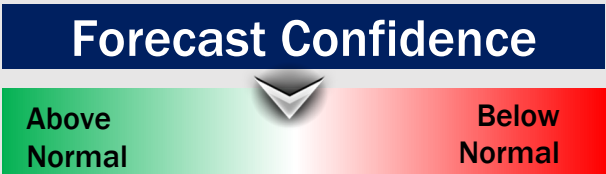
You can also access real-time forecast updates and 24/7 meteorological chat assistance on your [Clarity](#) app.

Houston Pilots Extended Range Visibility Report




Wednesday 4/1/2026

Fog is not favored.



Thursday 4/2/2026

Fog is not favored.



Friday 04/3/2026

Fog is not favored.



Chance for Fog

Wednesday AM	Unlikely
Wednesday PM	Unlikely
Thursday AM	Unlikely
Thursday PM	Unlikely
Friday AM	Unlikely
Friday PM	Unlikely

Houston Pilots Visibility Chart (miles)



Forecast Confidence



Visibility	Sun 1 am	Sun 2 am	Sun 3 am	Sun 4 am	Sun 5 am	Sun 6 am	Sun 7 am	Sun 8 am	Sun 9 am	Sun 10 am	Sun 11 am	Sun 12 pm	Sun 1 pm	Sun 2 pm	Sun 3 pm	Sun 4 pm	Sun 5 pm	Sun 6 pm	Sun 7 pm	Sun 8 pm	Sun 9 pm	Sun 10 pm	Sun 11 pm	Mon 12 am
Houston Pilots N - 610 Bridge	10	10	10	10	10	10	10	10	10	10	10	10	10	10	10	10	10	10	10	10	10	10	10	10
Houston Pilots M - Kinder 1	10	10	10	10	10	10	10	10	10	10	10	10	10	10	10	10	10	10	10	10	10	10	10	10
Houston Pilots L - Greens Bayou	10	10	10	10	10	10	10	10	10	10	10	10	10	10	10	10	10	10	10	10	10	10	10	10
Houston Pilots K - Shell Crude	10	10	10	10	10	10	10	10	10	10	10	10	10	10	10	10	10	10	10	10	10	10	10	10
Houston Pilots J - Lynchburg Ferries	10	10	10	10	10	10	10	10	10	10	10	10	10	10	10	10	10	10	10	10	10	10	10	10
Houston Pilots I - Exxon 3	10	10	10	10	10	10	10	10	10	10	10	10	10	10	10	10	10	10	10	10	10	10	10	10
Houston Pilots H - Morgans Point	10	10	10	10	10	10	10	10	10	10	10	10	10	10	10	10	10	10	10	10	10	10	10	10
Houston Pilots G - 75/76	10	10	10	10	10	10	10	10	10	10	10	10	10	10	10	10	10	10	10	10	10	10	9	9
Houston Pilots F - 63/64	10	10	10	10	10	10	10	10	10	10	10	10	10	10	10	10	10	10	10	10	10	10	9	9
Houston Pilots E - 51/52	10	10	10	10	10	10	10	10	10	10	10	10	10	10	10	10	10	10	10	10	10	10	9	9
Houston Pilots D - 37/38	10	10	10	10	10	10	10	10	10	10	10	10	10	10	10	10	10	10	10	10	10	10	10	10
Houston Pilots C - 25/26	10	10	10	10	10	10	10	10	10	10	10	10	10	10	10	10	10	10	10	10	10	10	10	10
Houston Pilots B - 11/12	10	10	10	10	10	10	10	10	10	10	10	10	10	10	10	10	10	10	10	10	10	10	10	10
Houston Pilots A - 1 & 2 Bravo	10	10	10	10	10	10	10	10	10	10	10	10	10	10	10	10	10	10	10	10	10	10	10	10

NOTE: This is automated data that may/may not agree with the official B.A.M. thinking that's found on the daily slides or special visibility report slides. This data should be used as a guide only

Houston Pilots Wind Chart



Forecast Confidence

Above Normal Below Normal

Sustained Wind 10 Knots

Gusts 15 Knots

Wind from the SE

Example

10
15
↙

Wind	Sun 1 am	Sun 2 am	Sun 3 am	Sun 4 am	Sun 5 am	Sun 6 am	Sun 7 am	Sun 8 am	Sun 9 am	Sun 10 am	Sun 11 am	Sun 12 pm	Sun 1 pm	Sun 2 pm	Sun 3 pm	Sun 4 pm	Sun 5 pm	Sun 6 pm	Sun 7 pm	Sun 8 pm	Sun 9 pm	Sun 10 pm	Sun 11 pm	Mon 12 am
Houston Pilots N - 610 Bridge	3 8 ↙	3 8 ↙	3 7 ↙	3 7 ↙	2 6 ↙	2 6 ↙	2 6 ↙	2 6 ↙	2 6 ↙	2 7 ↙	3 7 ↙	5 9 ↙	6 12 ↙	7 14 ↙	8 15 ↙	9 17 ↙	10 18 ↙	10 20 ↙	12 20 ↙	10 20 ↙	10 18 ↙	8 17 ↙	8 16 ↙	7 15 ↙
Houston Pilots M - Kinder 1	3 8 ↙	3 8 ↙	3 7 ↙	3 7 ↙	3 6 ↙	2 6 ↙	2 6 ↙	2 6 ↙	2 6 ↙	2 7 ↙	3 7 ↙	5 9 ↙	6 12 ↙	7 14 ↙	8 15 ↙	9 17 ↙	10 18 ↙	10 20 ↙	12 20 ↙	10 20 ↙	10 18 ↙	8 17 ↙	8 16 ↙	7 14 ↙
Houston Pilots L - Greens Bayou	3 8 ↙	3 8 ↙	3 7 ↙	3 6 ↙	3 6 ↙	2 6 ↙	2 6 ↙	2 6 ↙	2 6 ↙	2 7 ↙	3 7 ↙	5 9 ↙	6 12 ↙	7 14 ↙	8 15 ↙	9 16 ↙	10 18 ↙	10 18 ↙	12 20 ↙	10 20 ↙	9 18 ↙	8 17 ↙	8 15 ↙	7 14 ↙
Houston Pilots K - Shell Crude	3 8 ↙	3 8 ↙	3 7 ↙	3 7 ↙	3 6 ↙	2 6 ↙	2 6 ↙	2 6 ↙	2 6 ↙	2 7 ↙	3 7 ↙	5 9 ↙	6 13 ↙	8 14 ↙	8 15 ↙	9 17 ↙	10 18 ↙	10 18 ↙	12 20 ↙	10 18 ↙	9 17 ↙	8 16 ↙	8 15 ↙	7 14 ↙
Houston Pilots J - Lynchburg Ferries	3 7 ↙	3 7 ↙	3 7 ↙	3 6 ↙	3 6 ↙	2 5 ↙	2 6 ↙	2 6 ↙	2 6 ↙	2 6 ↙	3 7 ↙	5 9 ↙	6 12 ↙	8 14 ↙	8 15 ↙	9 17 ↙	10 18 ↙	10 18 ↙	12 20 ↙	10 18 ↙	9 17 ↙	8 16 ↙	7 14 ↙	6 13 ↙
Houston Pilots I - Exxon 3	6 9 ↙	6 9 ↙	6 8 ↙	5 8 ↙	5 7 ↙	5 7 ↙	3 7 ↙	3 7 ↙	3 7 ↙	3 7 ↙	5 8 ↙	6 9 ↙	7 13 ↙	8 15 ↙	9 16 ↙	10 17 ↙	12 18 ↙	13 20 ↙	13 20 ↙	13 20 ↙	12 18 ↙	10 17 ↙	10 16 ↙	9 14 ↙
Houston Pilots H - Morgans Point	6 9 ↙	6 9 ↙	6 8 ↙	6 8 ↙	5 8 ↙	5 7 ↙	5 7 ↙	3 7 ↙	3 7 ↙	3 7 ↙	5 8 ↙	6 9 ↙	7 13 ↙	8 15 ↙	9 16 ↙	10 18 ↙	12 18 ↙	13 20 ↙	13 20 ↙	13 18 ↙	12 18 ↙	10 17 ↙	10 16 ↙	9 15 ↙
Houston Pilots G - 75/76	8 10 ↙	8 10 ↙	7 10 ↙	7 9 ↙	6 9 ↙	6 8 ↙	6 8 ↙	5 7 ↙	5 7 ↙	5 7 ↙	6 8 ↙	6 10 ↙	8 14 ↙	9 16 ↙	10 17 ↙	12 18 ↙	13 20 ↙	14 21 ↙	14 21 ↙	13 20 ↙	13 18 ↙	13 17 ↙	12 16 ↙	10 16 ↙
Houston Pilots F - 63/64	8 12 ↙	8 12 ↙	7 10 ↙	7 10 ↙	6 9 ↙	6 8 ↙	6 8 ↙	5 7 ↙	5 7 ↙	5 7 ↙	6 8 ↙	6 10 ↙	8 14 ↙	9 15 ↙	10 16 ↙	10 18 ↙	13 20 ↙	13 20 ↙	13 20 ↙	13 18 ↙	13 18 ↙	13 17 ↙	12 16 ↙	12 16 ↙
Houston Pilots E - 51/52	8 12 ↙	8 12 ↙	8 10 ↙	7 10 ↙	7 10 ↙	6 9 ↙	6 8 ↙	6 8 ↙	6 8 ↙	6 8 ↙	6 9 ↙	6 10 ↙	8 13 ↙	8 15 ↙	9 16 ↙	10 17 ↙	12 18 ↙	12 18 ↙	12 17 ↙	12 17 ↙	13 17 ↙	12 16 ↙	12 16 ↙	10 16 ↙
Houston Pilots D - 37/38	8 12 ↙	8 12 ↙	8 10 ↙	7 10 ↙	7 10 ↙	6 9 ↙	6 8 ↙	6 8 ↙	6 8 ↙	6 8 ↙	6 9 ↙	6 10 ↙	8 13 ↙	8 15 ↙	9 15 ↙	10 16 ↙	12 17 ↙	12 17 ↙	12 16 ↙	12 16 ↙	12 16 ↙	12 16 ↙	10 16 ↙	10 16 ↙
Houston Pilots C - 25/26	8 12 ↙	8 12 ↙	8 10 ↙	7 10 ↙	7 10 ↙	6 9 ↙	6 8 ↙	6 8 ↙	6 8 ↙	6 8 ↙	6 9 ↙	6 10 ↙	8 13 ↙	8 14 ↙	9 14 ↙	10 15 ↙	12 16 ↙	12 16 ↙	12 16 ↙	12 16 ↙	10 16 ↙	10 16 ↙	10 16 ↙	10 16 ↙
Houston Pilots B - 11/12	8 9 ↙	8 9 ↙	7 8 ↙	7 8 ↙	6 8 ↙	6 8 ↙	6 8 ↙	6 8 ↙	6 8 ↙	6 8 ↙	6 9 ↙	6 12 ↙	8 13 ↙	8 13 ↙	8 13 ↙	9 14 ↙	10 15 ↙	12 15 ↙	12 15 ↙	9 15 ↙	9 15 ↙	10 15 ↙	10 15 ↙	10 15 ↙
Houston Pilots A - 1 & 2 Bravo	9 14 ↙	9 14 ↙	8 13 ↙	8 13 ↙	8 12 ↙	7 12 ↙	7 10 ↙	6 9 ↙	6 9 ↙	6 9 ↙	6 9 ↙	6 9 ↙	7 12 ↙	7 12 ↙	8 13 ↙	8 13 ↙	8 14 ↙	8 15 ↙	9 15 ↙	9 16 ↙	10 16 ↙	10 16 ↙	10 16 ↙	12 16 ↙

NOTE: This is automated data that may/may not agree with the official BAM thinking that's found on the daily slides. This data should be used as a guide only.

Houston Pilots: SUN. 3/29/2026



Forecast Discussion

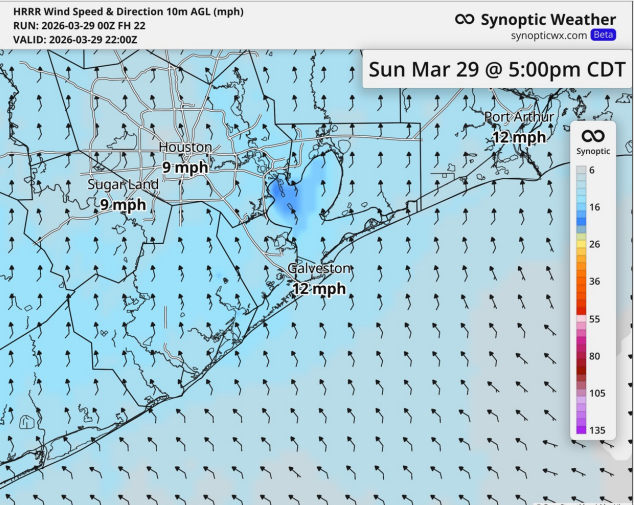
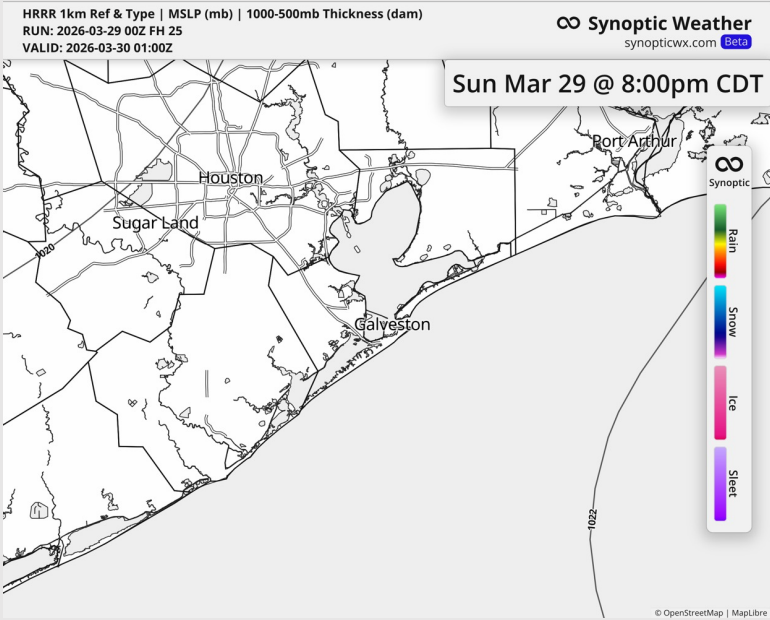
Precip: Dry conditions favored for today.

Wind: Winds out of ESE through 6 AM, slowly transitioning to the SSE – S thereafter. **N of Morgan's Point:** Winds of 5 – 10 kts for the entire day. **S of Morgan's Point:** Winds of 7 – 12 kts through 7PM before weakening to 4 – 9 kts.

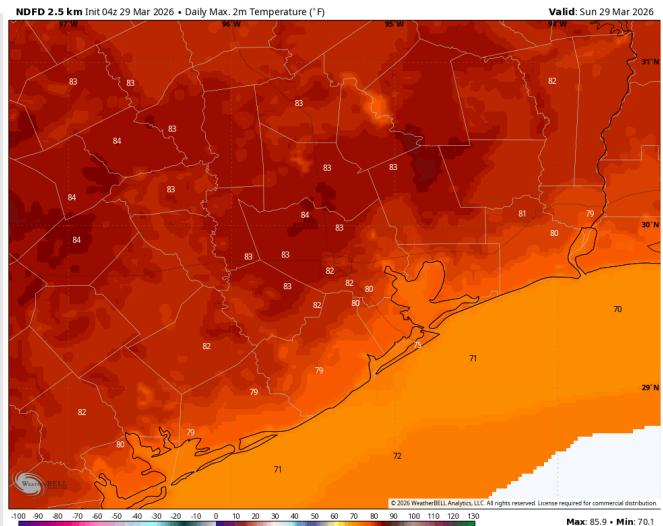
High Temps: **N of Morgan's Point:** Lower 80s F. **S of Morgan's Point:** Low 70s F.

Visibility: No visibility concerns for today.

Precip Image: 8:00 PM CT



Wind Speed:
5 PM CT



High Temps
Today

Houston Pilots: MON. 3/30/2026



Forecast Discussion

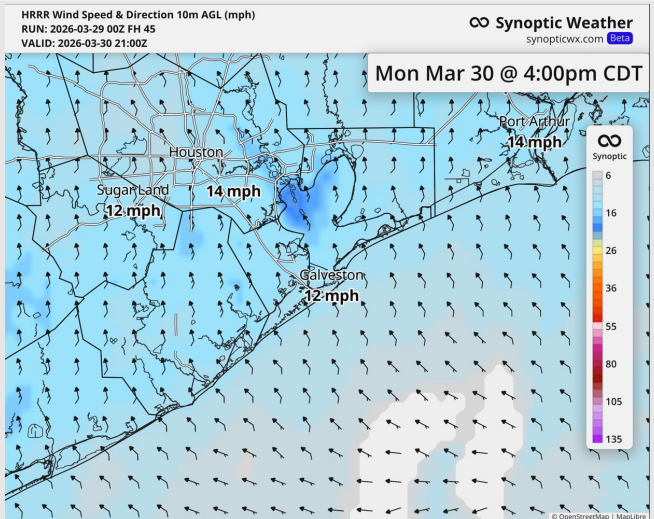
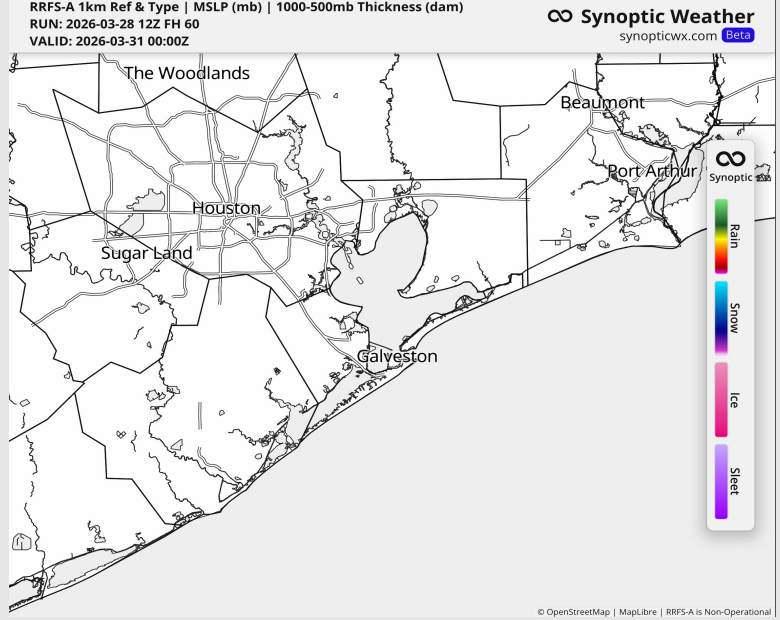
Precip: Favoring dry conditions for Monday.

Wind: Winds out of the S-SE through the day. **N of Morgan's Point:** Winds of 3 – 8 kts through 12 PM, increasing to 8 – 13 kts thereafter. **S of Morgan's Point:** Winds of 8 – 13 kts for the entire day.

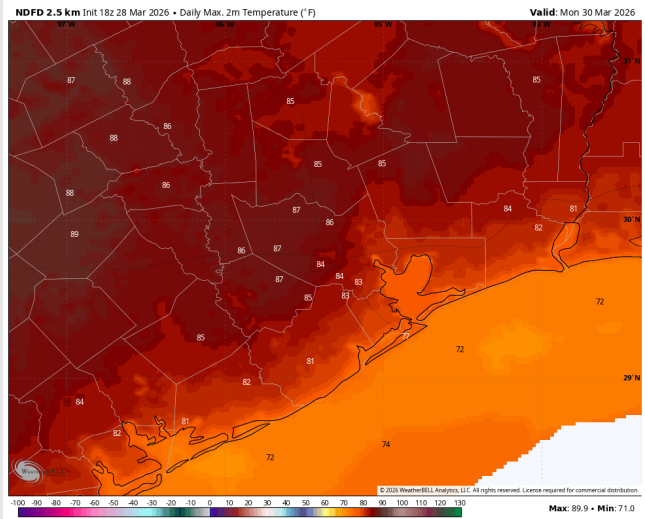
High Temps: **N of Morgan's Point:** Mid 80s F. **S of Morgan's Point:** Upper 70s F.

Visibility: No visibility concerns for MON.

Precip Image: 7:00 PM CT



Wind Speed:
4 PM CT



High Temps
MON

Houston Pilots: TUE. 3/31/2026



Forecast Discussion

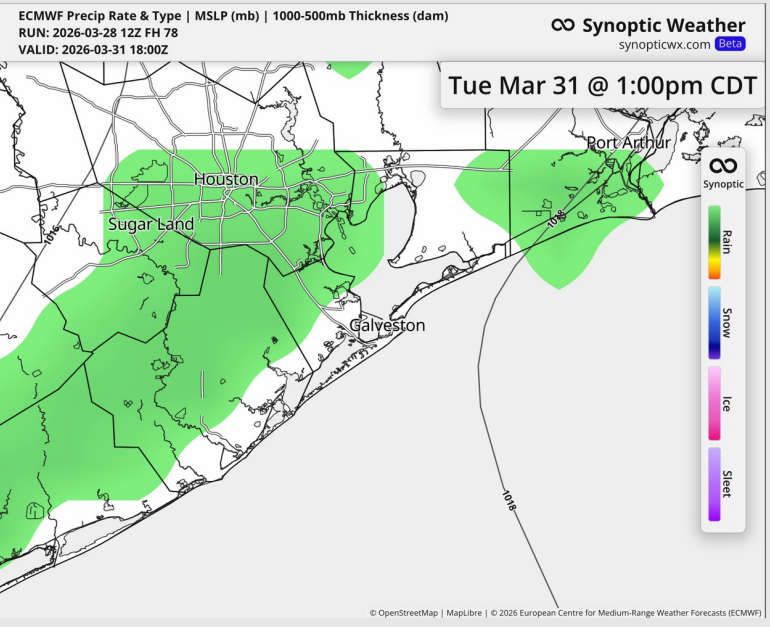
Precip: Scattered showers will be possible from 10AM – 4PM for all stations.

Wind: Winds to remain out of the ESE - SE for all of Tuesday. **N of Morgan's Point:** Winds to hold at 3 - 8kts through 8AM before increasing to 8 – 12 kts. **S of Morgan's Point:** Winds to be at 8 -14 kts for the entire day. **Gusts of up to 20 – 25 kts for all stations after 8AM throughout the day.**

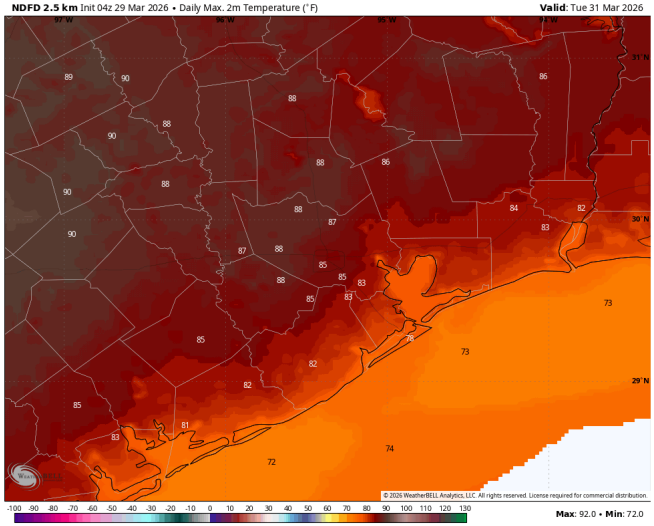
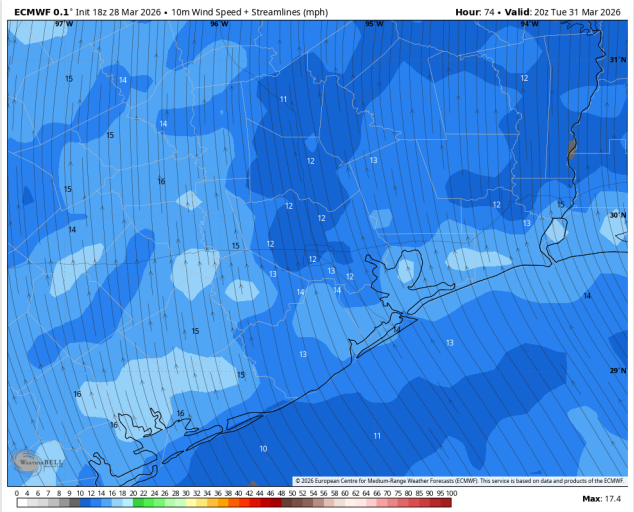
High Temps: **N of Morgan's Point:** Low 80s F. **S of Morgan's Point:** Mid 70s F.

Visibility: No Visibility concerns for Tuesday.

Precip Image: 1:00 PM CT



Wind Speed:
3 PM CT

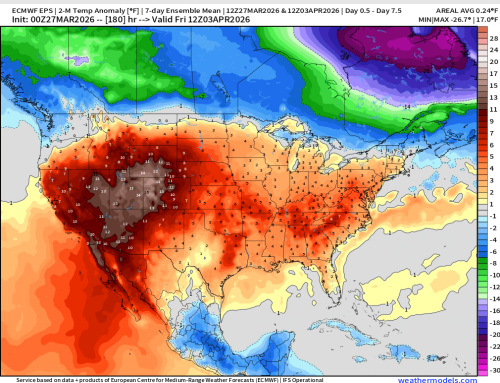


High Temps
TUE

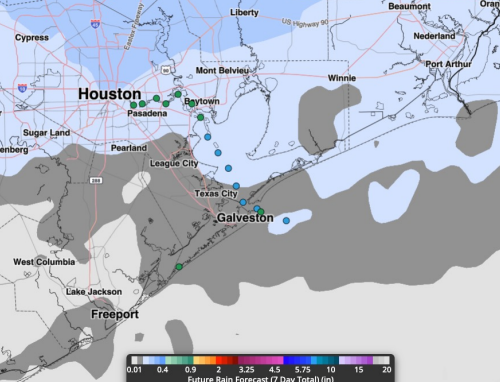
Houston Pilots: 03/28/2026



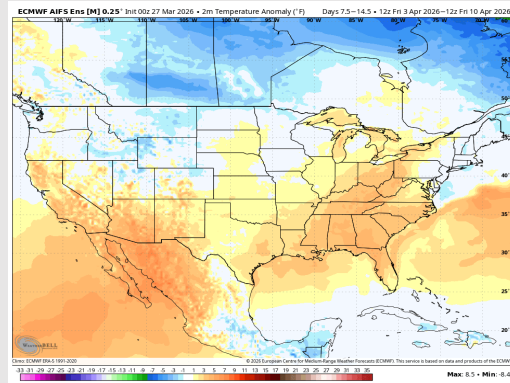
Next 7 Day Temperature Departure



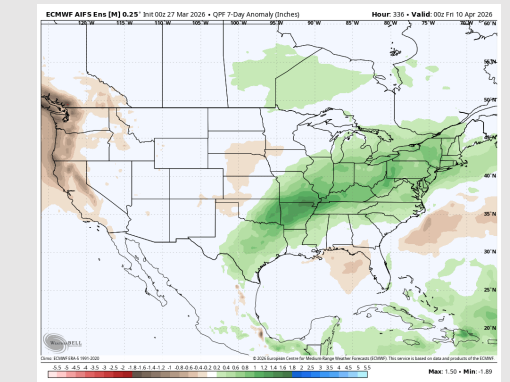
Next 7 Day Total Precipitation



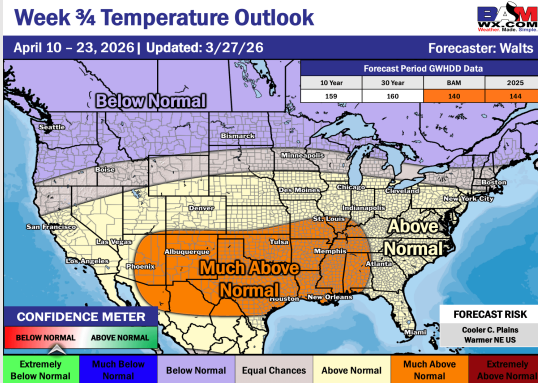
8-14 Day Temperature Departure



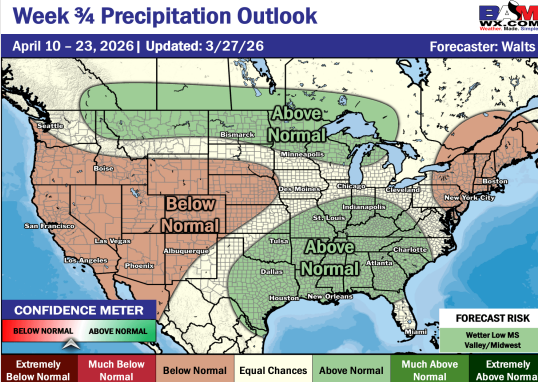
8-14 Day % of Average Precip.



15-30 Day Temperature Departure



15-30 Day % of Average Precip.



- Above normal temps are favored over the next 7 days, with mostly dry conditions favored through the week.
- Above normal temperatures and near normal rain chances in the Week 2 period.
- Above normal temperatures and above normal rainfall expected for the first half of April.