

Houston Pilots Forecast Package



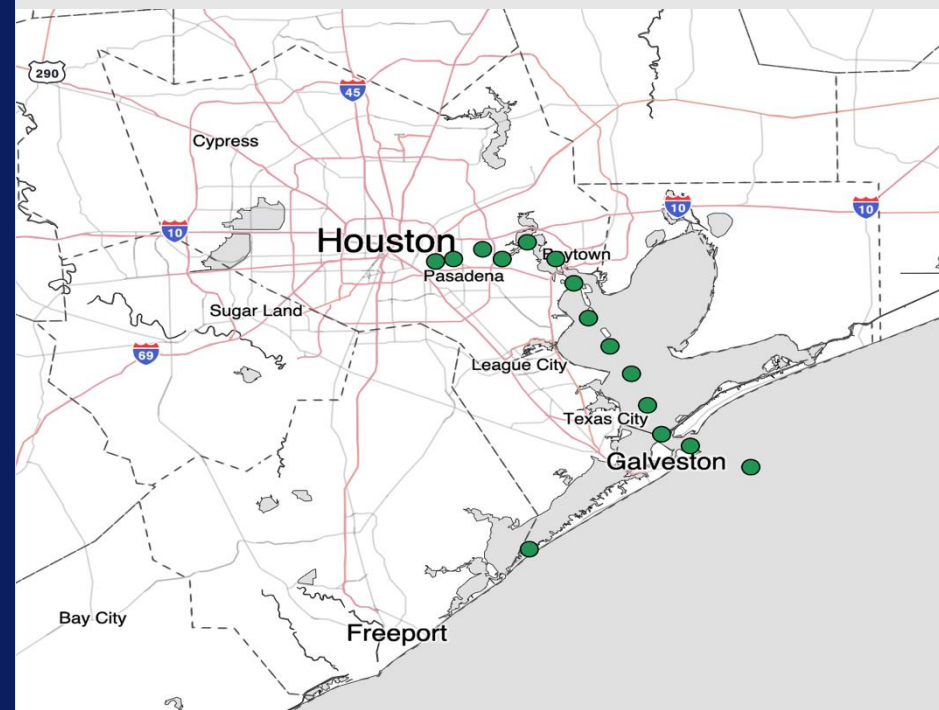
Updated: 4:40 PM CT

Wednesday, March 18, 2026

Forecaster: John Kemper

Weather Headlines

- Dry conditions favored over the next 72 hours.
- Calmer winds expected over the next 72 hours.
- Low-end fog chances N of Morgan's Point for THU and SAT AM. **See Visibility slide for more!**



Current Radar: 4:30 PM CT

As always, please do not hesitate to reach out to us with any forecast questions at [\(317\)-560-8122](tel:317-560-8122). Press 1 for forecast questions.



You can also access real-time forecast updates and 24/7 meteorological chat assistance on your [Clarity](#) app.


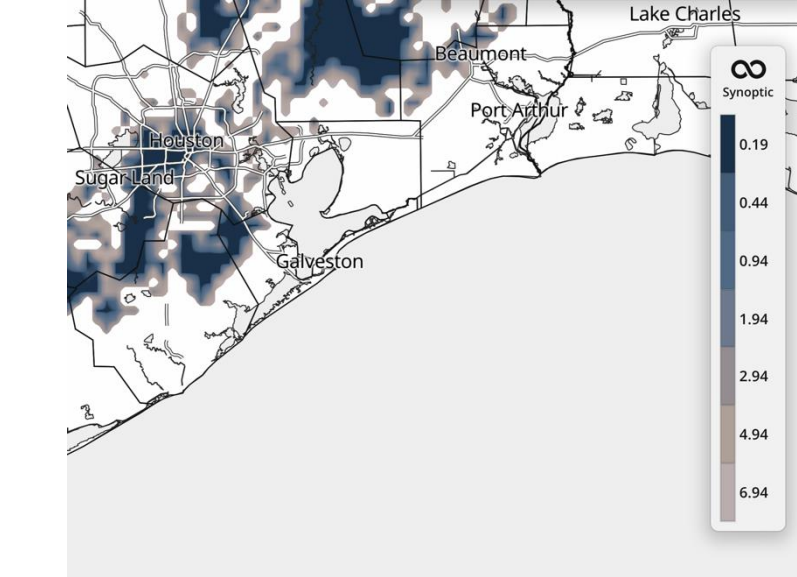
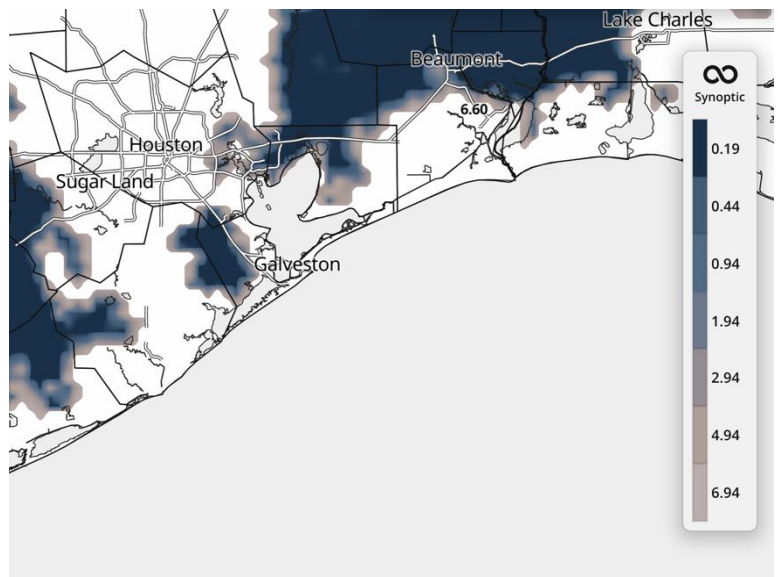
Houston Pilots Visibility Report



5 AM CT THU VISIBILITY

8 AM CT THU VISIBILITY

Confidence



TIMEFRAME DISCUSSED	THREAT
4AM – 9AM CDT THU	LOW

Stations N of Morgan's Point: Isolated fog can't be ruled out for these stations from 4AM – 9AM, with visibilities of less than 2 miles possible. Confidence is above normal in this being an isolated event only. There will likely be intermittent gaps between fog coverage.

Houston Pilots Extended Range Visibility Report



Saturday 03/21/2026

Monitoring a low-end risk for patchy fog N of Morgan's Point SAT AM.

Forecast Confidence



Monday 03/23/2026

No fog is favored.

Forecast Confidence



Sunday 03/22/2026

No fog is favored.

Forecast Confidence



Chance for Fog

Saturday AM	Low-End
Saturday PM	Unlikely
Sunday AM	Unlikely
Sunday PM	Unlikely
Monday AM	Unlikely
Monday PM	Unlikely

Houston Pilots Visibility Chart (miles)



Forecast Confidence



Visibility	Wed 6 pm	Wed 7 pm	Wed 8 pm	Wed 9 pm	Wed 10 pm	Wed 11 pm	Thu 12 am	Thu 1 am	Thu 2 am	Thu 3 am	Thu 4 am	Thu 5 am	Thu 6 am	Thu 7 am	Thu 8 am	Thu 9 am	Thu 10 am	Thu 11 am	Thu 12 pm	Thu 1 pm	Thu 2 pm	Thu 3 pm	Thu 4 pm	Thu 5 pm
Houston Pilots N - 610 Bridge	10	10	10	10	10	10	10	10	10	10	10	10	10	10	10	10	10	10	10	10	10	10	10	10
Houston Pilots M - Kinder 1	10	10	10	10	10	10	10	10	10	10	10	10	10	10	10	10	10	10	10	10	10	10	10	10
Houston Pilots L - Greens Bayou	10	10	10	10	10	10	10	10	10	10	10	10	10	10	10	10	10	10	10	10	10	10	10	10
Houston Pilots K - Shell Crude	10	10	10	10	10	10	10	10	10	10	10	10	10	10	10	10	10	10	10	10	10	10	10	10
Houston Pilots J - Lynchburg Ferries	10	10	10	10	10	10	10	10	10	10	10	10	10	10	10	10	10	10	10	10	10	10	10	10
Houston Pilots I - Exxon 3	10	10	10	10	10	10	10	10	10	10	10	10	10	10	10	10	10	10	10	10	10	10	10	10
Houston Pilots H - Morgans Point	10	10	10	10	10	10	10	10	10	10	10	10	10	10	10	10	10	10	10	10	10	10	10	10
Houston Pilots G - 75/76	10	10	10	10	10	10	10	10	10	10	10	10	10	10	10	10	10	10	10	10	10	10	10	10
Houston Pilots F - 63/64	10	10	10	10	10	10	10	10	10	10	10	10	10	10	10	10	10	10	10	10	10	10	10	10
Houston Pilots E - 51/52	10	10	10	10	10	10	10	10	10	10	10	10	10	10	10	10	10	10	10	10	10	10	10	10
Houston Pilots D - 37/38	10	10	10	10	10	10	10	10	10	10	10	10	10	10	10	10	10	10	10	10	10	10	10	10
Houston Pilots C - 25/26	10	10	10	10	10	10	10	10	10	10	10	10	10	10	10	10	10	10	10	10	10	10	10	10
Houston Pilots B - 11/12	10	10	10	10	10	10	10	10	10	10	10	10	10	10	10	10	10	10	10	10	10	10	10	10
Houston Pilots A - 1 & 2 Bravo	10	10	10	10	10	10	10	10	10	10	10	10	10	10	10	10	10	10	10	10	10	10	10	10

NOTE: This is automated data that may/may not agree with the official BAM thinking that's found on the daily slides or special visibility report slides. This data should be used as a guide only

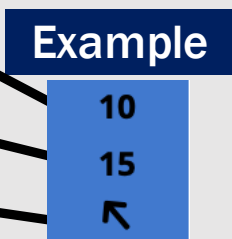
Houston Pilots Wind Chart



Forecast Confidence



Sustained Wind 10 Knots
Gusts 15 Knots
Wind from the SE



Wind	Wed 6 pm	Wed 7 pm	Wed 8 pm	Wed 9 pm	Wed 10 pm	Wed 11 pm	Thu 12 am	Thu 1 am	Thu 2 am	Thu 3 am	Thu 4 am	Thu 5 am	Thu 6 am	Thu 7 am	Thu 8 am	Thu 9 am	Thu 10 am	Thu 11 am	Thu 12 pm	Thu 1 pm	Thu 2 pm	Thu 3 pm	Thu 4 pm	Thu 5 pm
Houston Pilots N - 610 Bridge	9 16 ↑	9 17 ↑	9 17 ↑	8 16 ↑	8 15 ↑	7 14 ↑	6 13 ↑	6 12 ↑	5 10 ↑	3 8 ↑	3 8 ↑	3 7 ↑	3 7 ↑	3 7 ↑	2 7 ↑	3 7 ↑	3 7 ↑	3 8 ↑	5 9 ↑	6 12 ↑	6 13 ↑	6 13 ↑	6 14 ↑	7 14 ↑
Houston Pilots M - Kinder 1	9 16 ↑	9 17 ↑	9 17 ↑	8 16 ↑	8 15 ↑	7 14 ↑	6 13 ↑	6 12 ↑	5 10 ↑	5 9 ↑	3 8 ↑	3 7 ↑	3 7 ↑	3 7 ↑	2 7 ↑	3 7 ↑	3 7 ↑	3 8 ↑	5 9 ↑	6 12 ↑	6 13 ↑	6 13 ↑	7 14 ↑	7 14 ↑
Houston Pilots L - Greens Bayou	9 16 ↑	9 17 ↑	9 17 ↑	8 16 ↑	8 15 ↑	7 14 ↑	6 13 ↑	6 10 ↑	5 10 ↑	5 9 ↑	3 8 ↑	3 8 ↑	3 7 ↑	3 7 ↑	2 7 ↑	3 7 ↑	3 7 ↑	3 8 ↑	5 9 ↑	6 12 ↑	6 13 ↑	6 12 ↑	7 13 ↑	8 14 ↑
Houston Pilots K - Shell Crude	10 16 ↑	10 17 ↑	9 17 ↑	8 16 ↑	8 15 ↑	7 14 ↑	6 13 ↑	6 10 ↑	6 10 ↑	5 9 ↑	3 8 ↑	3 8 ↑	3 7 ↑	3 7 ↑	3 7 ↑	3 7 ↑	3 7 ↑	3 8 ↑	5 9 ↑	6 12 ↑	6 12 ↑	6 12 ↑	7 14 ↑	8 14 ↑
Houston Pilots J - Lynchburg Ferries	10 17 ↑	10 17 ↑	9 17 ↑	8 16 ↑	8 15 ↑	7 13 ↑	6 12 ↑	6 10 ↑	5 10 ↑	5 9 ↑	3 8 ↑	3 7 ↑	3 7 ↑	3 7 ↑	2 6 ↑	2 6 ↑	3 7 ↑	3 8 ↑	5 9 ↑	6 12 ↑	6 13 ↑	6 13 ↑	7 14 ↑	8 15 ↑
Houston Pilots I - Exxon 3	12 18 ↑	13 17 ↑	12 17 ↑	10 17 ↑	10 16 ↑	9 14 ↑	8 13 ↑	8 12 ↑	7 12 ↑	7 10 ↑	6 9 ↑	6 9 ↑	5 8 ↑	5 7 ↑	3 7 ↑	3 7 ↑	3 8 ↑	5 9 ↑	6 12 ↑	6 13 ↑	6 13 ↑	8 15 ↑	8 16 ↑	10 16 ↑
Houston Pilots H - Morgans Point	12 18 ↑	13 17 ↑	12 17 ↑	10 17 ↑	10 16 ↑	9 14 ↑	8 13 ↑	8 12 ↑	8 12 ↑	7 10 ↑	6 9 ↑	6 9 ↑	6 8 ↑	5 7 ↑	5 7 ↑	3 8 ↑	3 8 ↑	5 8 ↑	6 12 ↑	6 13 ↑	6 13 ↑	8 15 ↑	8 16 ↑	10 17 ↑
Houston Pilots G - 75/76	13 20 ↑	13 18 ↑	13 18 ↑	13 17 ↑	12 17 ↑	10 16 ↑	10 15 ↑	10 14 ↑	9 14 ↑	8 13 ↑	8 12 ↑	7 10 ↑	7 10 ↑	6 9 ↑	6 8 ↑	6 9 ↑	5 8 ↑	6 9 ↑	6 12 ↑	6 13 ↑	7 14 ↑	8 16 ↑	9 16 ↑	12 18 ↑
Houston Pilots F - 63/64	13 20 ↑	13 18 ↑	13 17 ↑	12 17 ↑	12 16 ↑	10 16 ↑	10 15 ↑	10 14 ↑	9 14 ↑	8 13 ↑	8 12 ↑	8 10 ↑	7 10 ↑	6 9 ↑	6 9 ↑	6 9 ↑	6 8 ↑	6 9 ↑	6 12 ↑	6 13 ↑	6 14 ↑	8 16 ↑	10 16 ↑	12 18 ↑
Houston Pilots E - 51/52	12 17 ↑	12 17 ↑	12 17 ↑	12 17 ↑	10 16 ↑	10 15 ↑	10 15 ↑	10 14 ↑	10 14 ↑	9 13 ↑	8 13 ↑	8 12 ↑	8 12 ↑	7 10 ↑	7 10 ↑	6 9 ↑	6 9 ↑	6 9 ↑	6 12 ↑	6 13 ↑	7 14 ↑	8 16 ↑	10 16 ↑	12 18 ↑
Houston Pilots D - 37/38	12 17 ↑	12 16 ↑	12 16 ↑	10 16 ↑	10 16 ↑	10 16 ↑	10 15 ↑	10 15 ↑	10 15 ↑	9 14 ↑	9 13 ↑	8 13 ↑	8 12 ↑	8 12 ↑	7 10 ↑	7 10 ↑	6 9 ↑	6 9 ↑	6 12 ↑	7 13 ↑	7 14 ↑	8 16 ↑	9 16 ↑	10 17 ↑
Houston Pilots C - 25/26	10 16 ↑	10 16 ↑	10 16 ↑	10 15 ↑	10 15 ↑	10 15 ↑	10 15 ↑	10 15 ↑	10 14 ↑	9 14 ↑	9 13 ↑	8 13 ↑	8 12 ↑	8 12 ↑	7 10 ↑	7 10 ↑	6 9 ↑	6 9 ↑	7 12 ↑	7 13 ↑	8 14 ↑	8 15 ↑	10 15 ↑	10 17 ↑
Houston Pilots B - 11/12	10 15 ↑	10 15 ↑	9 14 ↑	9 14 ↑	9 15 ↑	9 15 ↑	9 14 ↑	9 14 ↑	9 14 ↑	8 13 ↑	8 13 ↑	8 13 ↑	8 12 ↑	8 12 ↑	7 10 ↑	7 10 ↑	6 9 ↑	6 9 ↑	7 12 ↑	7 12 ↑	8 13 ↑	8 14 ↑	9 15 ↑	10 15 ↑
Houston Pilots A - 1 & 2 Bravo	9 15 ↑	10 15 ↑	10 15 ↑	10 16 ↑	10 16 ↑	12 16 ↑	10 16 ↑	10 16 ↑	10 16 ↑	10 16 ↑	10 15 ↑	10 15 ↑	10 14 ↑	9 14 ↑	9 13 ↑	8 12 ↑	8 12 ↑	8 10 ↑	7 12 ↑	7 12 ↑	7 12 ↑	8 12 ↑	8 13 ↑	9 14 ↑

NOTE: This is automated data that may/may not agree with the official BAM thinking that's found on the daily slides. This data should be used as a guide only.

Forecast Discussion

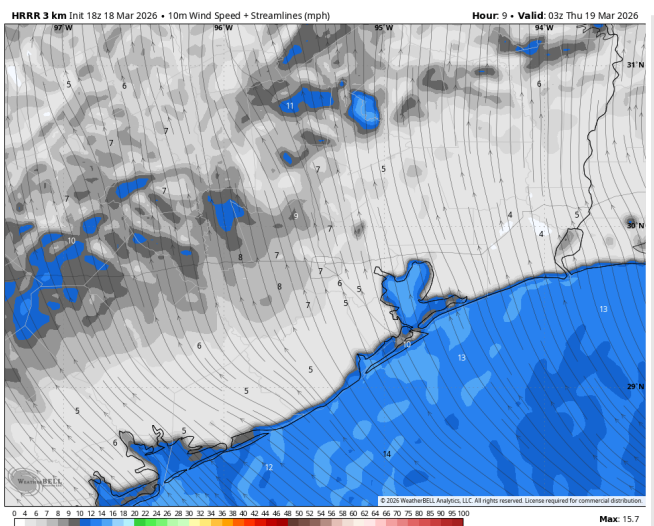
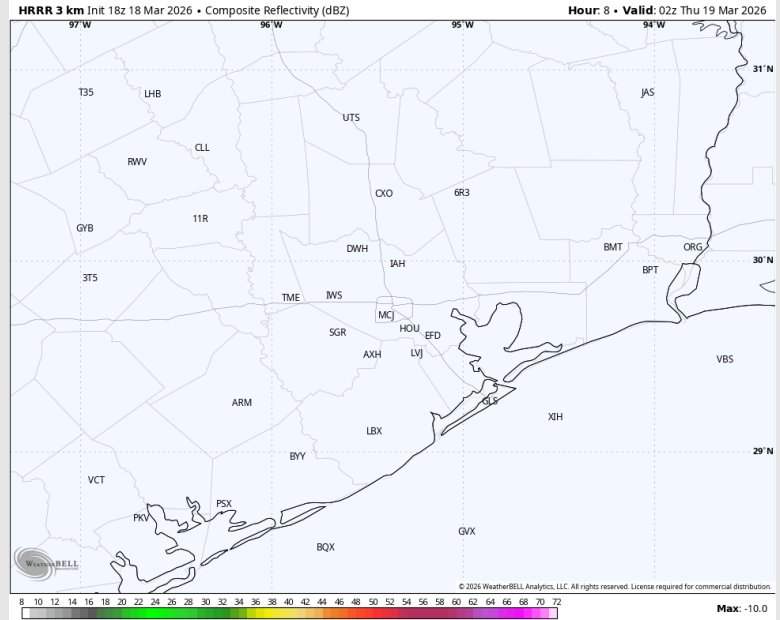
Precip: Favoring dry conditions through the evening.

Wind: Winds will be out of the S/SE. **N of Morgan's Point:** Winds of 2 – 7 kts. **S of Morgan's Point:** Winds of 7 – 12 kts.

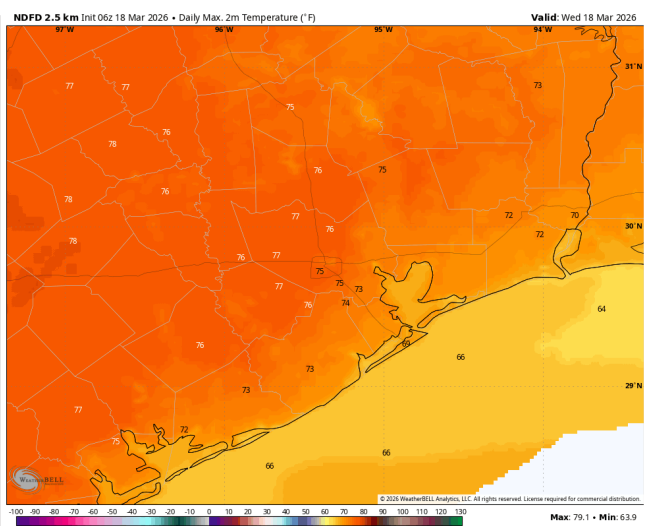
Low Temps: **N of Morgan's Point:** Low 70s F. **S of Morgan's Point:** Upper 60s/Low 70s F.

Visibility: No visibility concerns today.

Precip Image: 8 PM CT



Wind Speed:
9 PM CT



Low Temps
Thursday

Houston Pilots: THU. 03/19/2026



Forecast Discussion

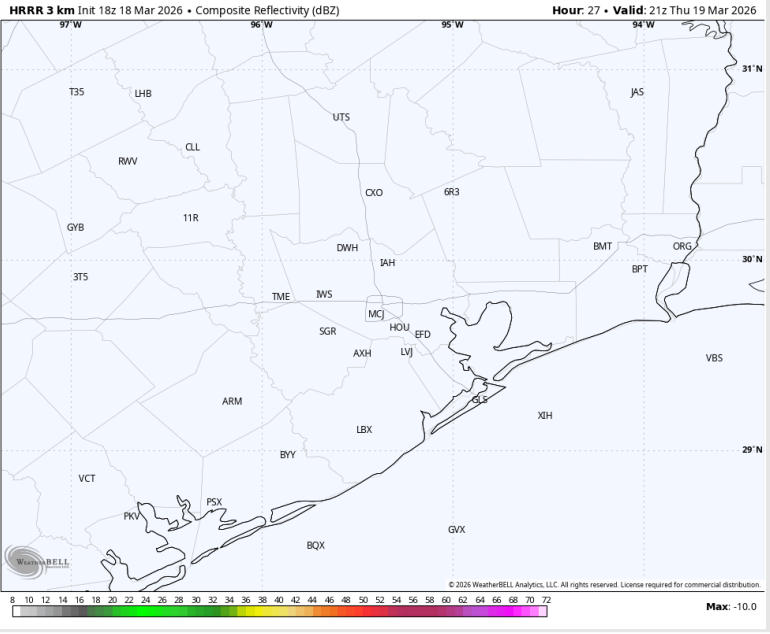
Precip: Dry conditions favored for Thursday.

Wind: Winds will be out of the S/SW. **N of Morgan's Point:** Winds of 5 – 10 kts. **S of Morgan's Point:** Winds of 10 – 15 kts.


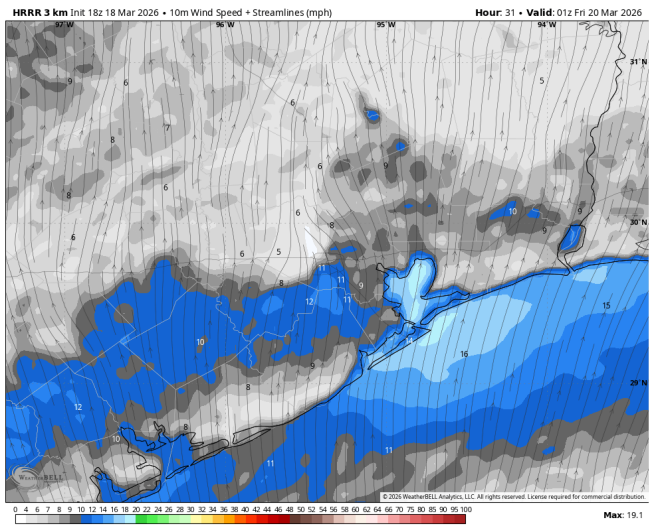
High Temps: **N of Morgan's Point:** Low 80s F. **S of Morgan's Point:** Low 70s F.

Visibility: Monitoring an isolated fog risk N of Morgan's Point from 4AM – 9AM.

Precip Image: 4 PM CT



Wind Speed:
7 PM CT



High Temps
Thursday

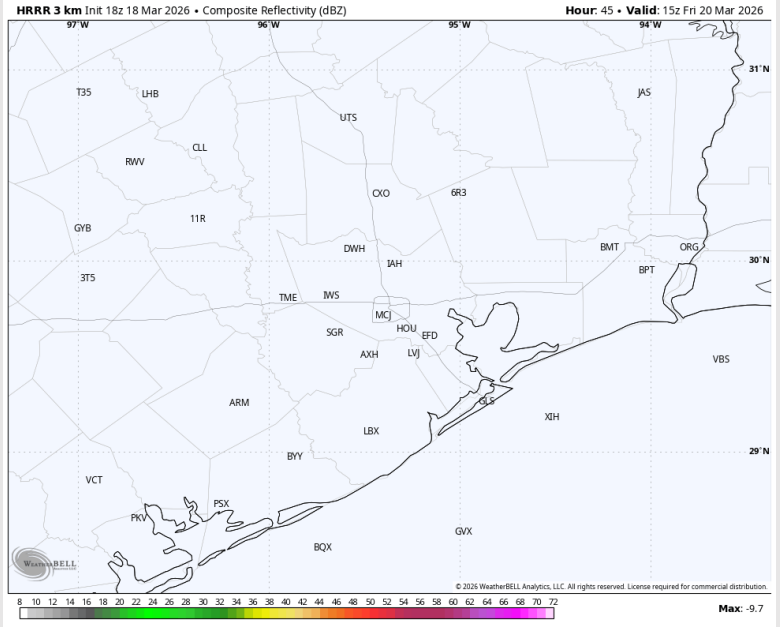
Houston Pilots: FRI. 03/20/2026



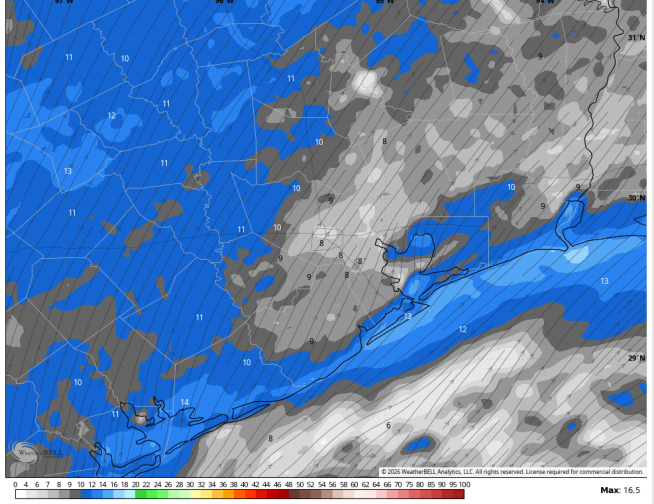
Forecast Discussion

- Precip:** Favoring dry conditions Friday.
- Wind:** Winds out of the S/SW through the day. **N of Morgan's Point:** Winds of 4 – 9 kts. **S of Morgan's Point:** Winds of 10 – 15 kts.
- High Temps:** **N of Morgan's Point:** Upper 80s F. **S of Morgan's Point:** Low 70s.
- Visibility:** Not favoring fog risks at this time, but will monitor trends.

Precip Image: 10 AM CT

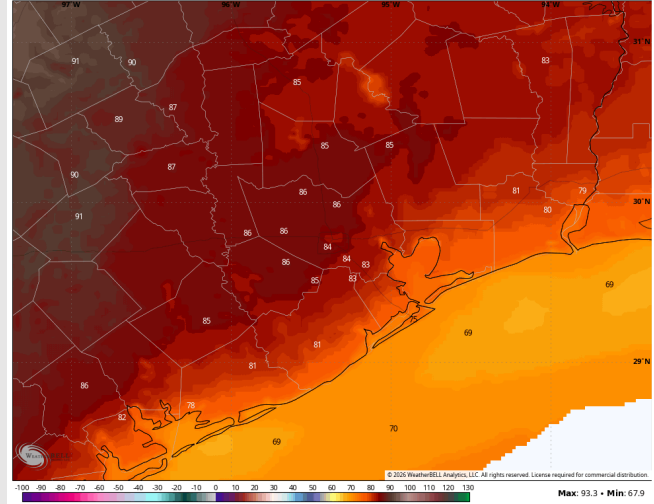


HRRR 3 km Init 18z 18 Mar 2026 • 10m Wind Speed + Streamlines (mph) Hour: 48 • Valid: 18z Fri 20 Mar 2026



Wind Speed:
1 PM CT

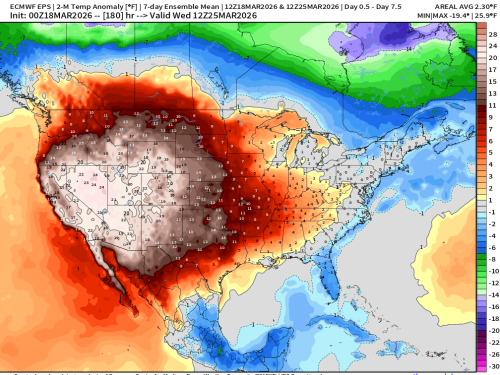
NDFD 2.5 km Init 20z 18 Mar 2026 • Daily Max. 2m Temperature (°F) Valid: Fri 20 Mar 2026



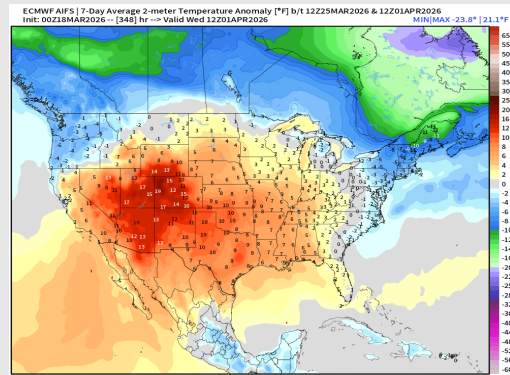
High Temps
Friday

Houston Pilots: 03/18/2026

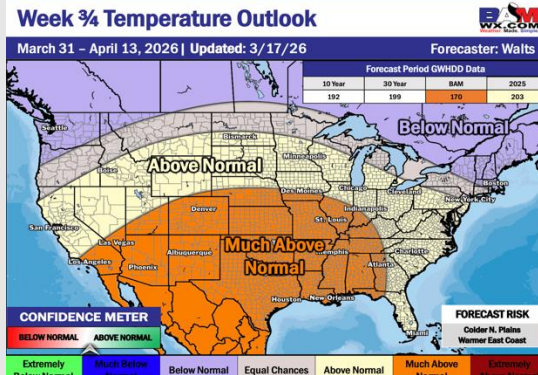
Next 7 Day Temperature Departure



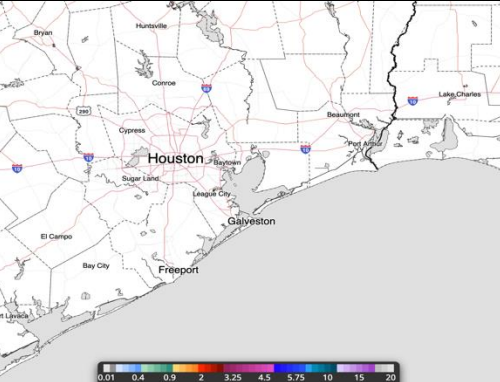
8-14 Day Temperature Departure



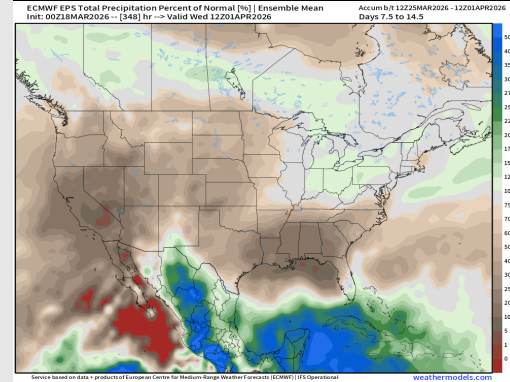
15-30 Day Temperature Departure



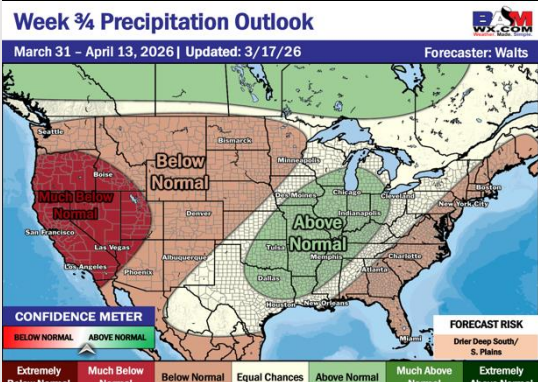
Next 7 Day Total Precipitation



8-14 Day % of Average Precip.



15-30 Day % of Average Precip.



- Above normal temps are favored over the next 7 days, with dry conditions favored through the week.
- Above normal temperatures and below normal rain chances in the Week 2 period.
- Much above normal temperatures and near normal rainfall expected for late March/early April.