Houston Pilots Forecast Package

Updated: 4:05 PM CDT
Monday, March 9, 2026

Forecaster: Sam Lang

Weather Headlines

- Patchy fog can return ~7PM this evening and linger through 8AM TUE.
- A few scattered showers and storms are possible through 7PM, with a greater severe threat returning WED PM.
- Non-thunderstorm wind gusts of 20-30 kts likely TUE PM – WED PM.

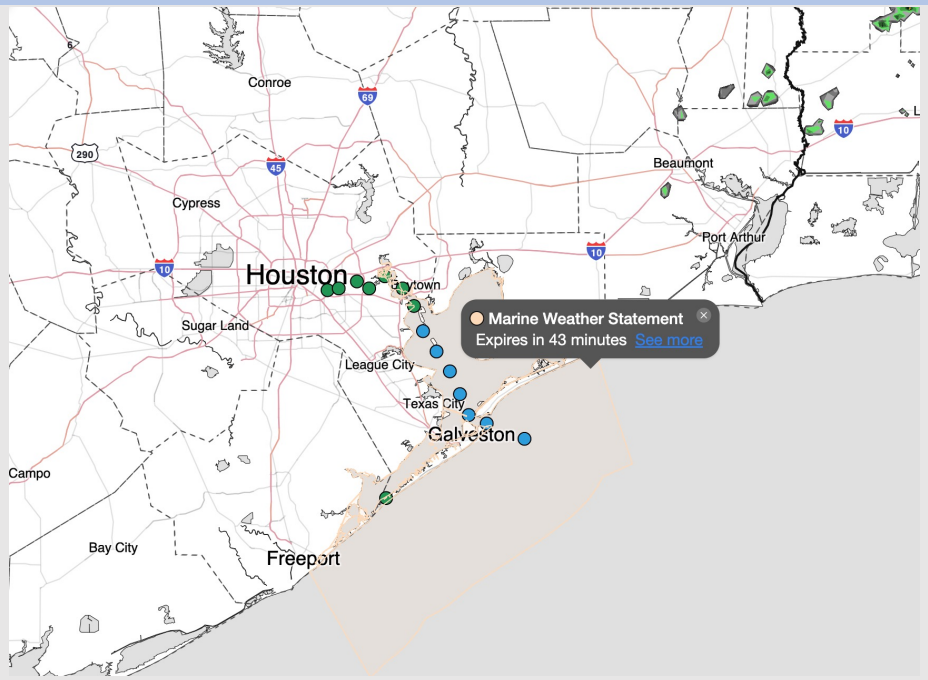

Current Radar: 4:02 PM CDT

As always, please do not hesitate to reach out to us with any forecast questions at (317)-560-8122. Press 1 for forecast questions.

You can also access real-time forecast updates and 24/7 meteorological chat assistance on your Clarity app.

BAM WX.COM Weather. Made. Simple.

Houston Pilots Visibility Report

7PM CT MON VISIBILITY

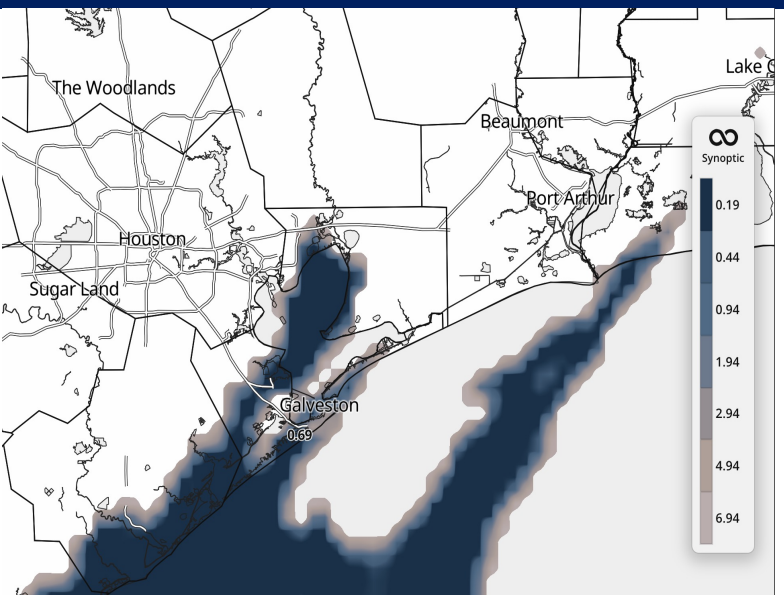

5 AM CT TUE VISIBILITY

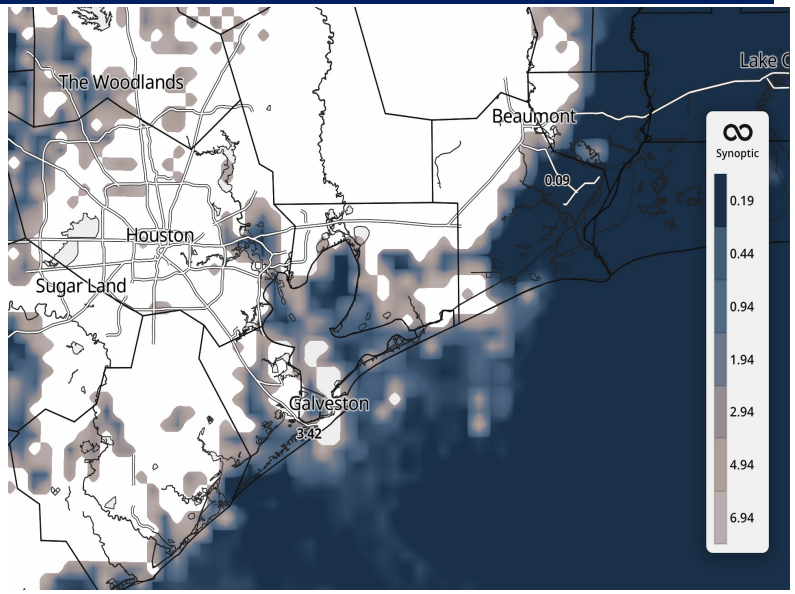

Confidence



TIMEFRAME DISCUSSED	THREAT
7PM CDT MON – 8AM CDT TUE	LOW-MEDIUM

Stations N of Morgan's Point: No fog favored for these stations.

Stations S of Morgan's Point: Patchy fog will be possible from 7PM – 5AM. Visibilities of less than 2 miles will be possible. Confidence remains low in coverage and timing due to warmer water temperatures.

11/12 & Boarding Station: Patchy, dense fog with visibilities of less than 1 mile to be possible from 6PM MON – 8AM TUE. Fog is favored to end by 8AM TUE given favorable shift in wind direction.

Houston Pilots Extended Range Visibility Report

Thursday 03/12/2026

Fog is not favored.

Forecast Confidence

Above Normal — Below Normal

Friday 03/13/2026

Fog is not favored.

Forecast Confidence

Above Normal — Below Normal

Saturday 03/14/2026

Fog is not favored.

Forecast Confidence

Above Normal — Below Normal

Chance for Fog

Thursday AM	Unlikely
Thursday PM	Unlikely
Friday AM	Unlikely
Friday PM	Unlikely
Saturday AM	Unlikely
Saturday PM	Unlikely

Houston Pilots Visibility Chart (miles)

BAM WX.COM Weather. Made. Simple.

Houston Pilots

Forecast Confidence

Above Normal — Below Normal

Visibility	Mon 5 pm	Mon 6 pm	Mon 7 pm	Mon 8 pm	Mon 9 pm	Mon 10 pm	Mon 11 pm	Tue 12 am	Tue 1 am	Tue 2 am	Tue 3 am	Tue 4 am	Tue 5 am	Tue 6 am	Tue 7 am	Tue 8 am	Tue 9 am	Tue 10 am	Tue 11 am	Tue 12 pm	Tue 1 pm	Tue 2 pm	Tue 3 pm	Tue 4 pm
Houston Pilots N - 610 Bridge	10	10	10	10	10	10	10	9	7.9	6.9	6.9	5.9	5.9	5.9	6.9	6.9	6.9	6.9	10	10	10	10	10	10
Houston Pilots M - Kinder 1	10	10	10	10	10	10	10	9	7.9	6.9	6.9	5.9	5.9	5.9	5.9	6.9	6.9	6.9	9	10	10	10	10	10
Houston Pilots L - Greens Bayou	10	10	10	10	10	10	10	7.9	6.9	6.9	5.9	5.9	4.9	5.9	5.9	6.9	5.9	6.9	9	10	10	10	10	10
Houston Pilots K - Shell Crude	10	10	10	10	10	10	10	7.9	6.9	6.9	5.9	5.9	4.9	5.9	5.9	6.9	5.9	6.9	9	10	10	10	10	10
Houston Pilots J - Lynchburg Ferries	10	10	10	10	10	10	9	7.9	6.9	6.9	5.9	5.9	4.9	5.9	5.9	6.9	5.9	6.9	9	10	10	10	10	10
Houston Pilots I - Exxon 3	10	10	10	10	10	10	9	7.9	6.9	6.9	5.9	5.9	4.9	5.9	5.9	5.9	5.9	6.9	7.9	10	10	10	10	10
Houston Pilots H - Morgans Point	10	10	10	10	9	10	9	4.9	6.9	6.9	5.9	5.9	4.9	5.9	5.9	5.9	5.9	6.9	7.9	10	10	10	10	10
Houston Pilots G - 75/76	9	10	10	10	10	10	6.9	4.9	9	6.9	6.9	6.9	6.9	6.9	6.9	6.9	5.9	5.9	6.9	9	9	9	7	8
Houston Pilots F - 63/64	9	10	10	6.9	10	10	3.9	4.9	9	6.9	6.9	6.9	6.9	6.9	6.9	6.9	4.9	4.9	6.9	9	9	9	6	7
Houston Pilots E - 51/52	6.9	7.9	6.9	6.9	10	10	0.7	7.9	6.9	6.9	6.9	6.9	5.9	5.9	6.9	6.9	4.9	4.9	5.9	6.9	6.9	6.9	4	4
Houston Pilots D - 37/38	6.9	6.9	6.9	6.9	10	4.9	0.7	7.9	6.9	6.9	5.9	5.9	5.9	5.9	5.9	6.9	4.9	3.9	4.9	6.9	6.9	6.9	2.5	2.5
Houston Pilots C - 25/26	6.9	6.9	6.9	6.9	9	4.9	0.5	6.9	6.9	5.9	4.9	5.9	4.9	4.9	5.9	5.9	3.9	3.9	4.9	6.9	6.9	6.9	1.6	1.6
Houston Pilots B - 11/12	5.9	6.9	4.9	6.9	4.9	3.9	0.5	4.9	6.9	4.9	4.9	4.9	4.9	4.9	4.9	5.9	3.9	3.9	4.9	5.9	6.9	6.9	0.2	0.2
Houston Pilots A - 1 & 2 Bravo	4.9	1.6	3.9	3	2	2	2.5	5.9	5.9	4.9	4.9	4.9	4.9	4.9	5.9	5.9	3.9	2.9	3.9	4.9	4.9	4.9	0.2	0.2

NOTE: This is automated data that may/may not agree with the official BAM thinking that's found on the daily slides or special visibility report slides. This data should be used as a guide only

Houston Pilots Wind Chart

BAM WX.COM Weather. Made. Simple.

Houston Pilots

Forecast Confidence

Above Normal — Below Normal

Example

Sustained Wind 10 Knots

Gusts 15 Knots

Wind from the SE

10
15
↖

Wind	Mon 5 pm	Mon 6 pm	Mon 7 pm	Mon 8 pm	Mon 9 pm	Mon 10 pm	Mon 11 pm	Tue 12 am	Tue 1 am	Tue 2 am	Tue 3 am	Tue 4 am	Tue 5 am	Tue 6 am	Tue 7 am	Tue 8 am	Tue 9 am	Tue 10 am	Tue 11 am	Tue 12 pm	Tue 1 pm	Tue 2 pm	Tue 3 pm	Tue 4 pm
Houston Pilots N - 610 Bridge	12	12	10	10	10	9	9	9	9	8	8	8	8	8	8	8	8	9	10	12	13	13	13	14
	21	21	21	20	20	20	18	20	18	18	18	17	17	17	17	16	17	18	20	22	24	24	24	24
	↑	↑	↑	↖	↖	↖	↖	↖	↑	↑	↑	↑	↑	↑	↑	↑	↑	↑	↑	↑	↑	↑	↑	↑
Houston Pilots M - Kinder 1	12	12	10	10	10	9	9	9	8	8	8	8	8	8	8	7	8	8	10	12	13	13	13	14
	21	21	21	20	20	20	18	18	18	18	18	17	17	17	17	16	17	17	20	22	24	24	24	24
	↑	↑	↑	↖	↖	↖	↖	↖	↑	↑	↑	↑	↑	↑	↑	↑	↑	↑	↑	↑	↑	↑	↑	↑
Houston Pilots L - Greens Bayou	12	12	10	10	10	9	9	9	8	8	8	8	8	8	8	7	8	8	10	10	13	13	13	13
	21	21	20	20	18	18	18	18	18	18	17	17	17	17	16	16	17	17	18	21	23	23	24	24
	↑	↑	↑	↖	↖	↖	↖	↖	↑	↑	↑	↑	↑	↑	↑	↑	↑	↑	↑	↑	↑	↑	↑	↑
Houston Pilots K - Shell Crude	12	12	10	10	10	9	9	9	8	8	8	8	8	8	8	7	8	8	10	10	13	13	13	14
	21	21	20	20	18	18	18	18	18	18	18	17	17	17	16	16	17	17	18	21	23	23	24	24
	↑	↑	↑	↖	↖	↖	↖	↖	↑	↑	↑	↑	↑	↑	↑	↑	↑	↑	↑	↑	↑	↑	↑	↑
Houston Pilots J - Lynchburg Ferries	12	12	10	10	9	9	9	9	8	8	8	8	8	8	7	7	8	8	9	10	12	13	13	14
	21	21	21	20	20	18	18	18	18	18	17	17	16	16	16	16	16	17	18	21	22	23	24	24
	↑	↖	↑	↖	↖	↖	↖	↖	↖	↖	↑	↑	↑	↑	↖	↑	↑	↑	↑	↑	↑	↑	↑	↑
Houston Pilots I - Exxon 3	14	14	14	13	13	13	12	13	12	12	12	10	10	10	10	10	10	10	10	12	13	13	14	15
	21	22	21	21	20	20	18	20	20	18	18	17	17	17	16	16	17	17	18	21	22	23	24	24
	↖	↖	↖	↖	↖	↖	↖	↖	↖	↖	↑	↑	↑	↑	↑	↑	↑	↑	↑	↑	↑	↑	↖	↖
Houston Pilots H - Morgans Point	14	13	13	13	13	12	12	12	12	12	10	10	10	10	10	9	10	10	10	12	13	13	14	14
	22	22	21	21	20	20	18	20	20	18	18	17	17	17	16	16	17	17	18	21	22	23	24	24
	↖	↖	↖	↖	↖	↖	↖	↖	↖	↖	↑	↑	↑	↑	↖	↑	↑	↑	↑	↑	↑	↖	↖	↖
Houston Pilots G - 75/76	14	15	15	14	13	13	13	13	13	13	13	13	12	12	10	10	12	12	13	13	13	14	15	16
	23	23	22	21	21	20	20	20	20	20	20	18	18	17	17	17	17	18	20	21	22	23	24	25
	↖	↖	↖	↖	↖	↖	↖	↖	↖	↖	↖	↑	↑	↑	↖	↑	↖	↑	↑	↑	↖	↖	↖	↖
Houston Pilots F - 63/64	14	14	14	13	13	13	13	13	13	13	13	13	12	12	10	10	12	12	13	13	13	14	15	15
	22	22	21	20	20	20	20	20	20	20	20	18	18	17	17	17	17	18	20	21	22	23	24	24
	↖	↖	↖	↖	↖	↖	↖	↖	↖	↖	↖	↑	↑	↑	↑	↑	↑	↑	↑	↑	↑	↖	↖	↖
Houston Pilots E - 51/52	14	13	13	13	13	13	13	13	13	13	13	13	12	12	10	10	12	12	13	13	13	14	14	14
	21	21	20	18	18	20	18	20	20	20	20	18	18	17	17	17	17	18	20	21	22	22	23	24
	↑	↖	↖	↖	↖	↖	↖	↖	↖	↖	↑	↑	↑	↑	↑	↑	↑	↑	↑	↑	↑	↑	↑	↖
Houston Pilots D - 37/38	13	13	13	13	13	13	13	13	13	13	13	13	12	12	10	10	10	12	13	13	13	13	13	14
	20	20	20	18	18	18	18	20	20	20	20	18	18	17	17	17	17	18	18	20	22	22	22	23
	↑	↖	↖	↖	↖	↖	↖	↖	↖	↖	↑	↑	↑	↑	↑	↑	↑	↑	↑	↑	↑	↑	↑	↖
Houston Pilots C - 25/26	13	13	13	12	12	12	12	13	13	13	13	12	12	12	10	10	10	12	12	13	13	13	13	14
	20	18	18	17	17	18	18	20	20	20	20	18	18	17	17	17	17	17	18	20	21	21	22	22
	↑	↖	↖	↖	↖	↖	↖	↖	↖	↖	↑	↑	↑	↑	↑	↑	↑	↑	↑	↑	↑	↑	↑	↖
Houston Pilots B - 11/12	12	12	10	10	10	10	10	10	12	12	12	10	10	10	10	10	10	10	10	12	13	13	13	13
	17	17	16	16	16	17	17	18	18	18	18	17	17	17	17	16	17	17	17	18	18	20	20	20
	↖	↖	↖	↖	↖	↖	↖	↖	↖	↖	↑	↑	↑	↑	↑	↑	↑	↑	↑	↑	↑	↑	↖	↖
Houston Pilots A - 1 & 2 Bravo	10	10	12	12	13	13	13	13	13	14	13	13	13	13	12	12	12	12	12	12	12	10	10	12
	16	16	17	17	18	20	20	20	20	21	20	20	18	18	17	17	17	17	18	18	18	18	18	18
	↖	↖	↖	↖	↖	↖	↖	↖	↖	↖	↖	↑	↑	↑	↖	↖	↖	↖	↑	↖	↖	↖	↖	↖

NOTE: This is automated data that may/may not agree with the official BAM thinking that's found on the daily slides. This data should be used as a guide only.

Houston Pilots: MON. 03/09/2026

Forecast Discussion

Precip: A few scattered storms are possible N of Morgan's Point through 7PM.

Wind: Winds will be from the S. **N of Morgan's Point:** Winds of 6 – 11 kts. **S of Morgan's Point:** 7 – 12 kts.

Low Temps: **N of Morgan's Point:** Low 70s F. **S of Morgan's Point:** Upper 60s F.

Visibility: Patchy fog risks to return this evening after 7PM. See visibility slide for more details!

Precip Image: 5 PM CT

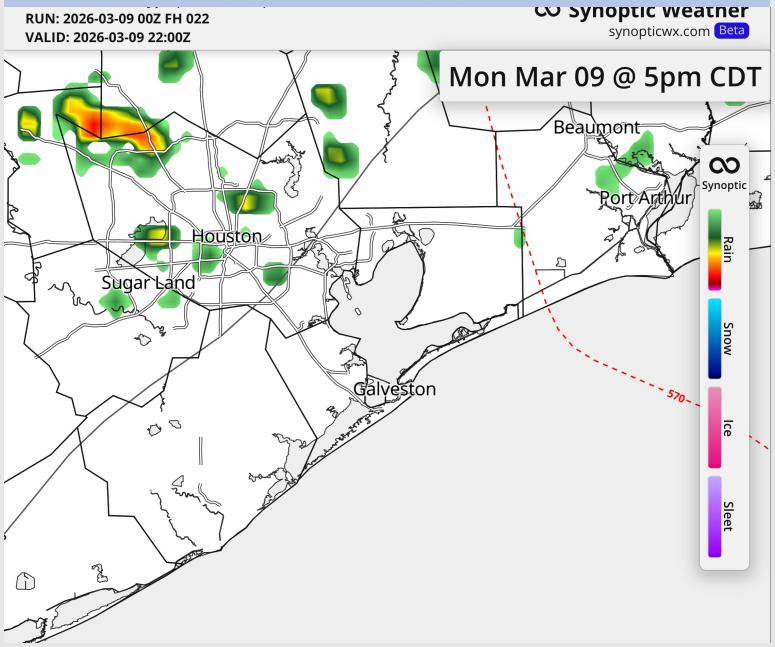

Wind Speed: 6 PM CDT

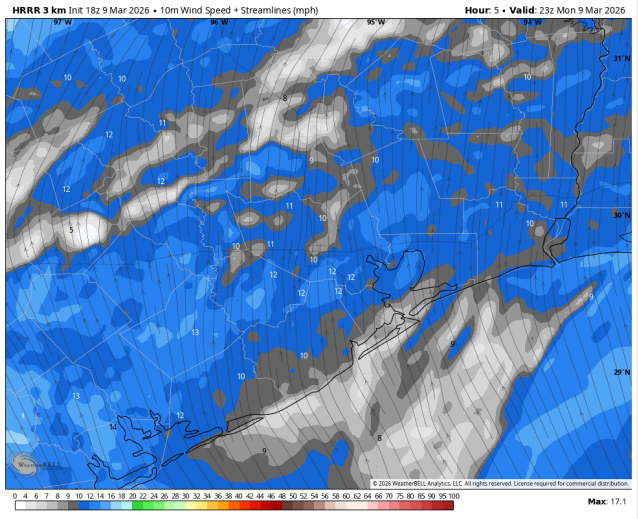

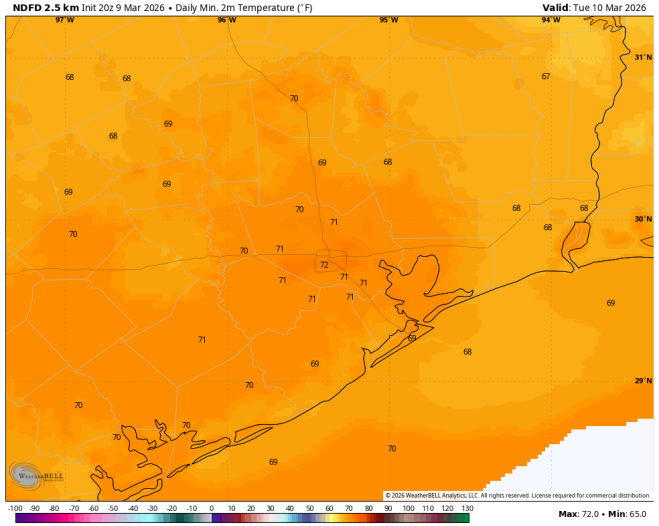

Low Temps TUE AM

Houston Pilots: TUE. 03/10/2026

Forecast Discussion

Precip: Favoring light scattered shower risks to remain north of all Stations.

Wind: Winds will be out of the S/SSE through the day. **N of Morgan's Point:** Winds of 8 – 13 kts. **S of Morgan's Point:** Winds of 8 – 13 kts, increasing to 12 – 16 kts after 9PM. **Wind gusts up to 20 - 25 kts for ALL Stations, increasing to 25 – 30 kts after 10PM.**

High Temps: **N of Morgan's Point:** Lower 80s F. **S of Morgan's Point:** Low to mid 70s F.

Visibility: Patchy fog possible for Stations S of Morgan's Point through 8AM. Visibilities < 2 mile possible.

Precip Image: 10 AM CT

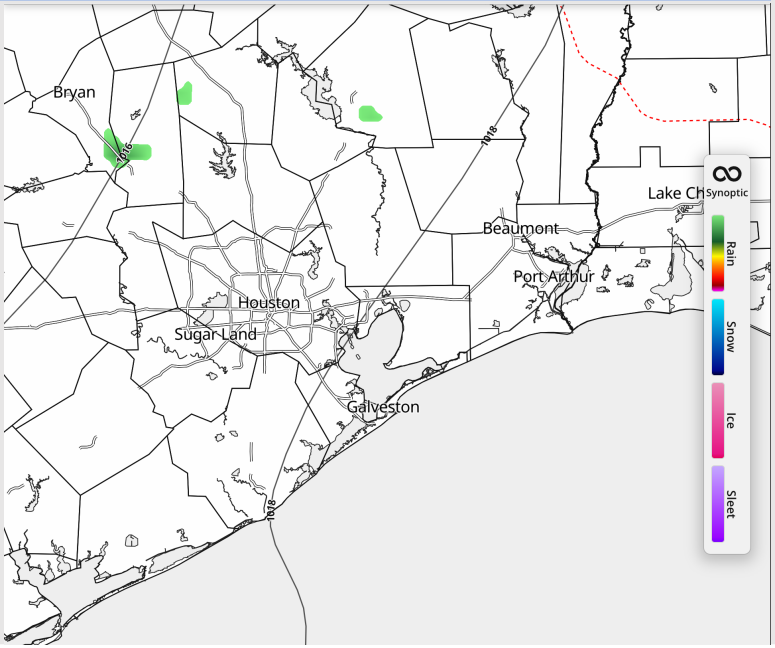

Wind Speed: 9 PM CDT

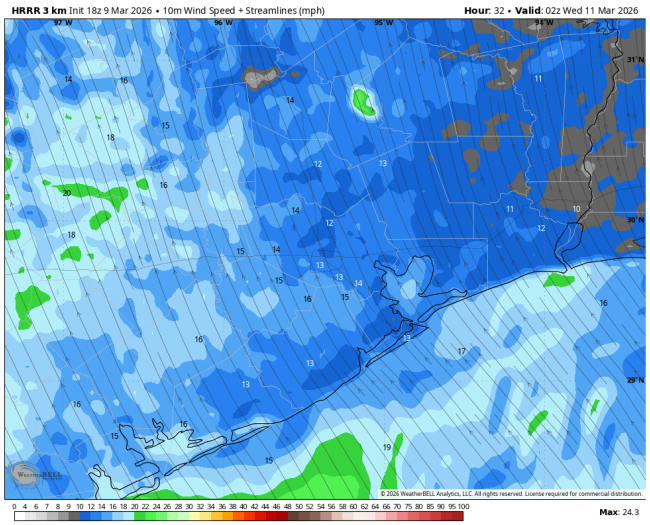

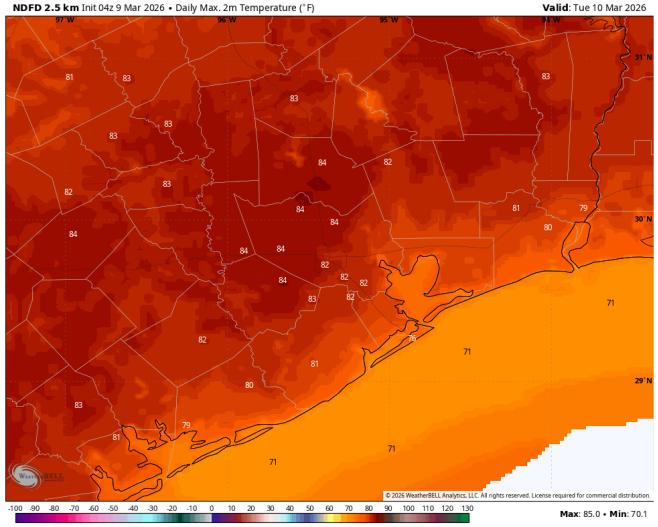

High Temps TUE

Houston Pilots: WED. 03/11/2026

Forecast Discussion

Precip: Scattered light rain showers are possible after 3AM. More dry time than not is favored. Favoring scattered storms and downpours to work in from 5 – 11PM. While confidence is lower on coverage and exact timing, we are favoring damaging winds of 35-50 kts and brief tornadoes to be possible for all stations.

Wind: Winds will be primarily out of the south. N of Morgan's Point: Winds of 6 - 11 kts through 10AM before increasing to 13 – 18kts for the remainder of the day. S of Morgan's Point: Winds of 15-20kts favored for the entire day. Gusts of up to 30kts for all stations possible after 8AM.

High Temps: N of Morgan's Point: Upper 70s F. S of Morgan's Point: Low to mid 70s F.

Visibility: No fog risks are favored.

Precip Image: 5 PM CT

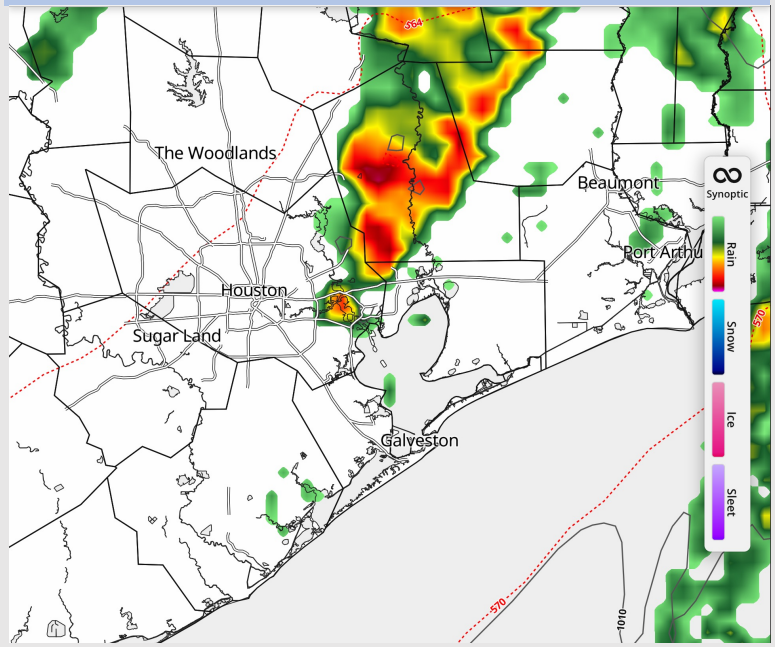

Wind Speed: 5 AM CDT

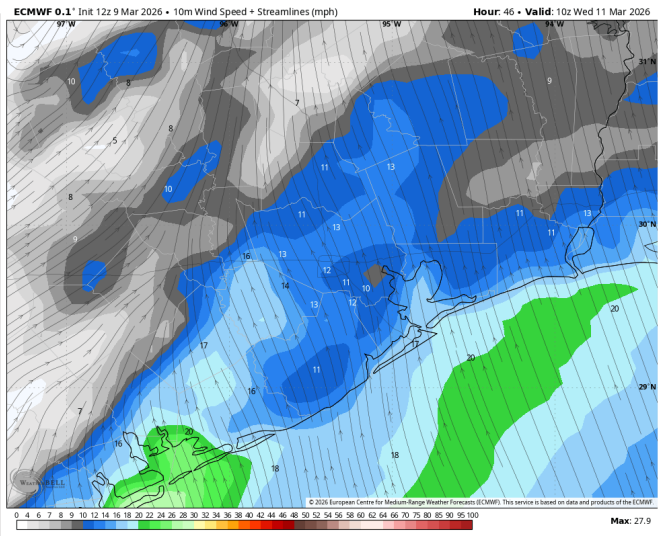

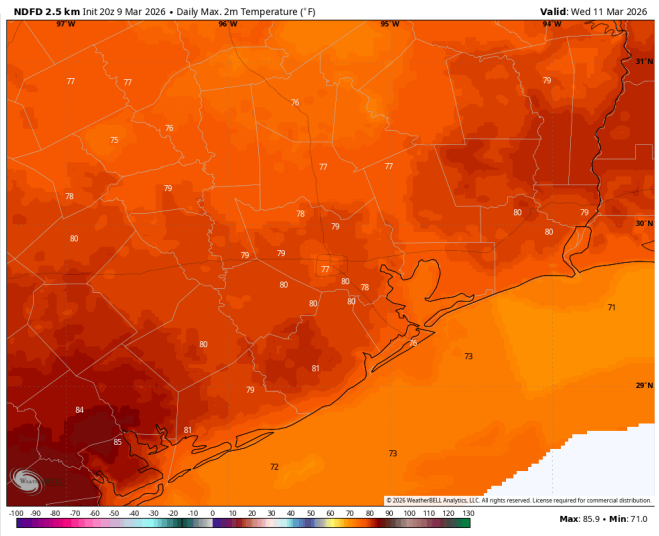

High Temps WED

Houston Pilots: 03/09/2026

Next 7 Day Temperature Departure

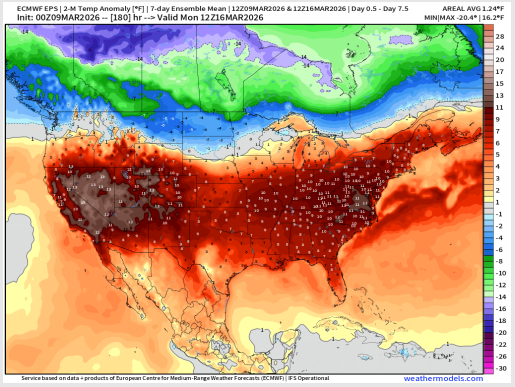

8-14 Day Temperature Departure

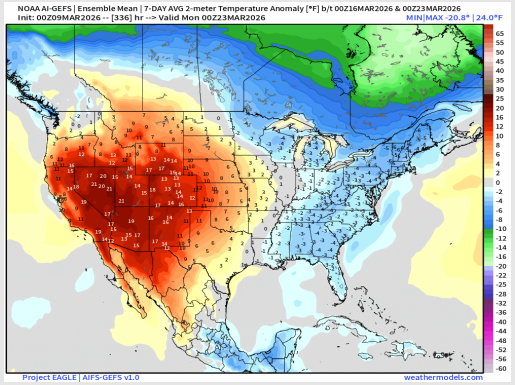

15-30 Day Temperature Departure

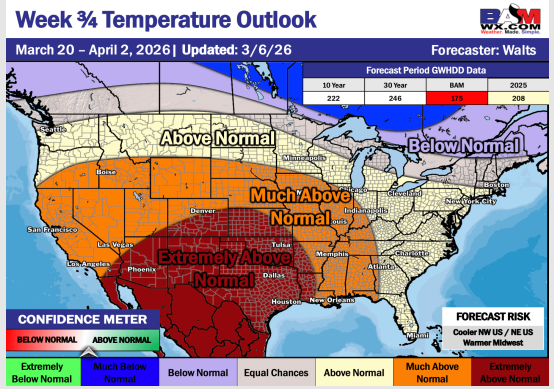

Next 7 Day Total Precipitation

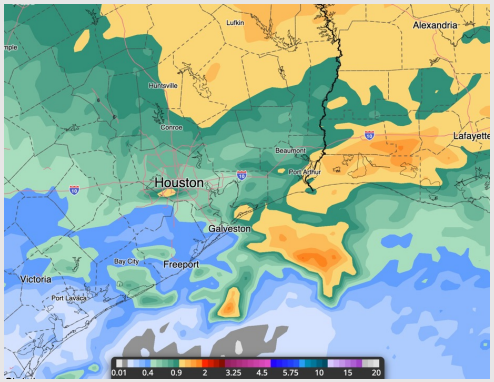

8-14 Day % of Average Precip.

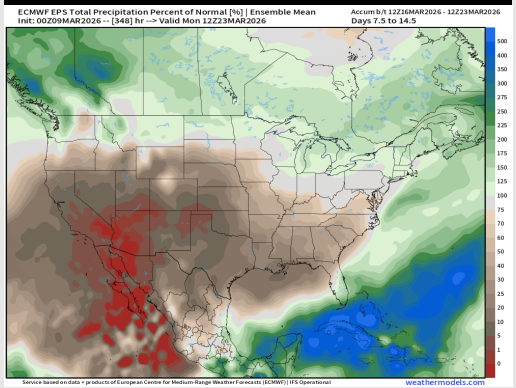

15-30 Day % of Average Precip.

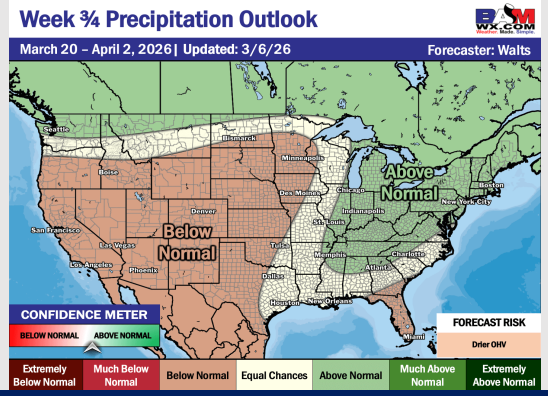

- Above normal temps are favored over the next 7 days, with scattered storm risks through mid week.
- Above normal temperatures and below normal rain chances in the Week 2 period.
- Extremely above normal temperatures and near normal rainfall expected for late March.