Houston Pilots Forecast Package

Updated: 7:45 AM CDT
Monday, March 9, 2026

Forecaster: Kemper/Kleitsch

Weather Headlines

- Patchy fog can continue through ~12PM. With additional risks in play this evening/early TUE AM.
- Scattered showers and storms will be possible later this afternoon, with a greater severe threat returning WED PM.
- Non-thunderstorm wind gusts of 20-30 kts likely TUE PM – WED PM.

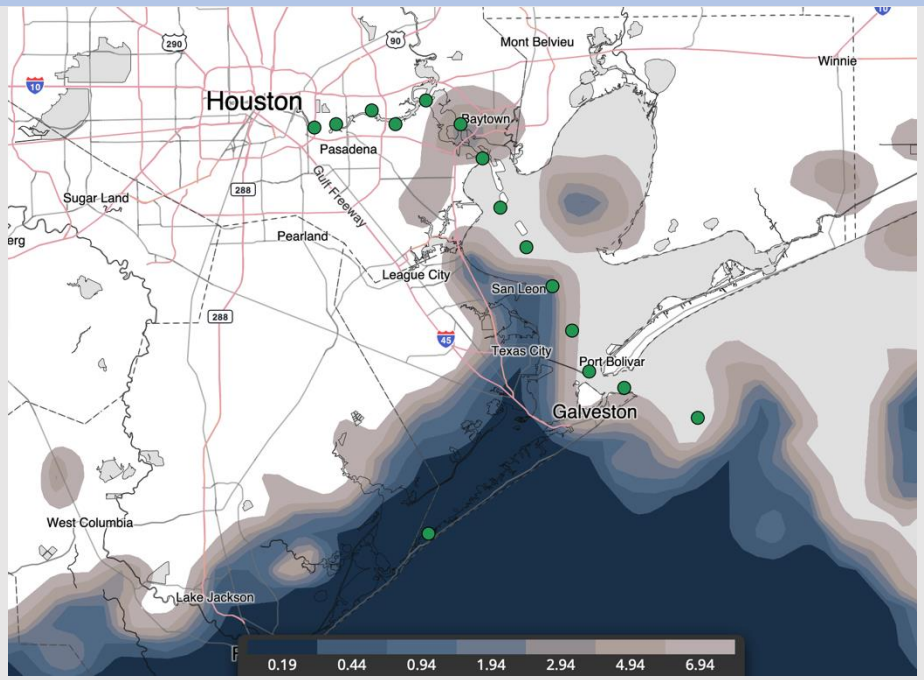

Current Visibility: 7:45 AM CDT

As always, please do not hesitate to reach out to us with any forecast questions at (317)-560-8122. Press 1 for forecast questions.

You can also access real-time forecast updates and 24/7 meteorological chat assistance on your Clarity app.

Houston Pilots Visibility Report

CURRENT VISIBILITY (7:40 AM)

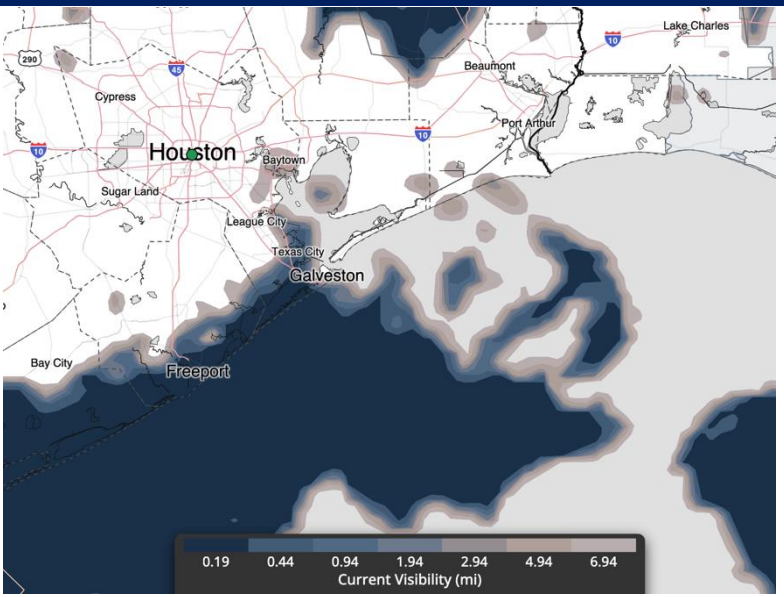

11 AM CT MON VISIBILITY

Confidence

Above Normal

Below Normal

TIMEFRAME DISCUSSED	THREAT
2AM – 8PM CDT MON	MEDIUM

Stations N of Morgan's Point: Misty conditions can persist throughout much of the day, reducing visibilities to 2 – 3 miles at times. No dense fog expected.

Stations S of Morgan's Point: Patchy fog will be possible through 10AM, with visibilities of less than 1 mile possible. Intermittent breaks will be in play. The risk is that patches of fog can linger at 63/64 to 37/38 through 12PM.

25/26 to the Boarding Station: Dense fog with visibilities of less than 1 mile have built into Station 11/12 and 25/26. At the Boarding Station, visibilities are expected to be slightly better at 1 - 2 miles of visibility. Intermittent breaks will be in play. These risks can linger through ~12PM before becoming more isolated. Fog risks may be able to continue throughout the afternoon; however, I would favor visibilities to stay above 1 mile after 12PM. *Confidence is low on this risk due to warmer water temperatures.*

Houston Pilots Visibility Report

11PM CT MON VISIBILITY

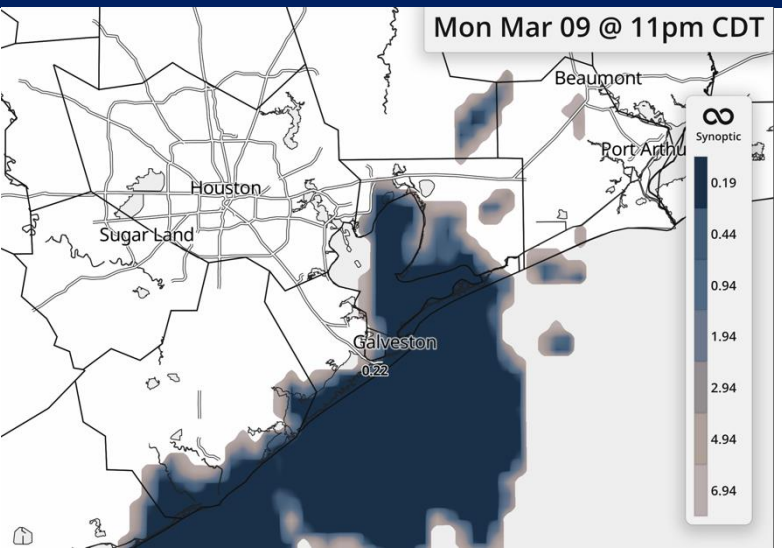

5 AM CT TUE VISIBILITY

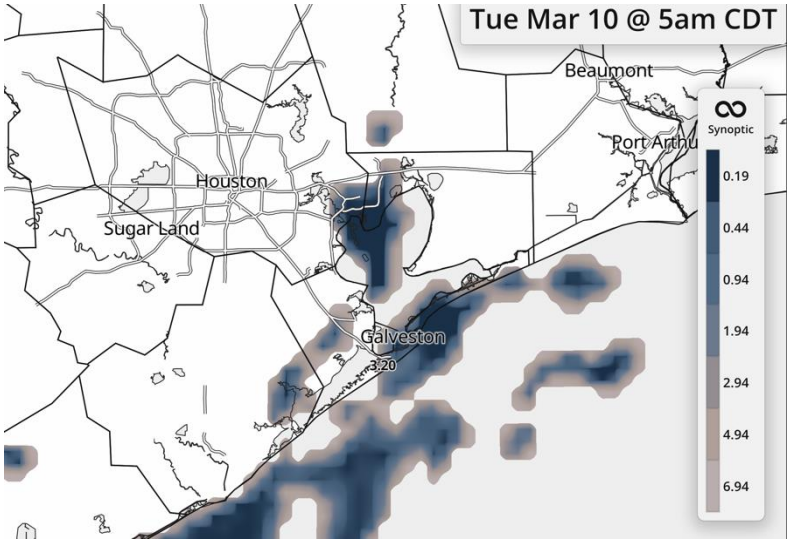

Confidence



TIMEFRAME DISCUSSED	THREAT
8PM CDT MON – 8AM CDT TUE	LOW-MEDIUM

Stations N of Morgan's Point: No fog favored for these stations.

Stations S of Morgan's Point: Patchy fog will be possible from 10PM – 6AM. Visibilities of less than 2 miles will be possible. Confidence remains low in coverage and timing due to warmer water temperatures.

11/12 & Boarding Station: Patchy, dense fog with visibilities of less than 1 mile to be possible from 8PM MON – 8AM TUE. Fog is favored to end by 8AM TUE given favorable shift in wind direction.

Houston Pilots Extended Range Visibility Report

Thursday 03/12/2026

Fog is not favored.

Forecast Confidence



Friday 03/13/2026

Fog is not favored.

Forecast Confidence



Saturday 03/14/2026

Fog is not favored.

Forecast Confidence

Chance for Fog

Thursday AM	Unlikely
Thursday PM	Unlikely
Friday AM	Unlikely
Friday PM	Unlikely
Saturday AM	Unlikely
Saturday PM	Unlikely

Houston Pilots Visibility Chart (miles)

BAM WX.COM Weather. Made. Simple.

Houston Pilots

Forecast Confidence

Above Normal — Below Normal

Visibility	Mon 9 am	Mon 10 am	Mon 11 am	Mon 12 pm	Mon 1 pm	Mon 2 pm	Mon 3 pm	Mon 4 pm	Mon 5 pm	Mon 6 pm	Mon 7 pm	Mon 8 pm	Mon 9 pm	Mon 10 pm	Mon 11 pm	Tue 12 am	Tue 1 am	Tue 2 am	Tue 3 am	Tue 4 am	Tue 5 am	Tue 6 am	Tue 7 am	Tue 8 am
Houston Pilots N - 610 Bridge	5.9	6.9	10	10	10	10	10	10	10	10	10	10	10	10	10	10	10	10	7.9	6.9	6.9	6.9	6.9	6.9
Houston Pilots M - Kinder 1	5.9	6.9	10	7.9	10	10	10	10	10	10	10	10	10	10	10	10	10	10	7.9	6.9	6.9	6.9	6.9	6.9
Houston Pilots L - Greens Bayou	5.9	6.9	3.9	3.9	10	10	10	10	10	10	10	10	10	10	10	10	10	10	7.9	6.9	6.9	6.9	6.9	6.9
Houston Pilots K - Shell Crude	5.9	6.9	3.9	3.9	10	10	10	10	10	10	10	10	10	10	10	10	10	9	7.9	6.9	6.9	5.9	6.9	6.9
Houston Pilots J - Lynchburg Ferries	5.9	4.9	3.9	3.9	3	10	10	10	10	10	10	10	10	10	10	10	10	10	7.9	6.9	6.9	6.9	6.9	6.9
Houston Pilots I - Exxon 3	4.9	1.1	2	3.9	1.6	6.9	10	10	10	10	10	10	10	10	10	10	10	9	6.9	6.9	6.9	5.9	5.9	6.9
Houston Pilots H - Morgans Point	2.5	1.1	2	1.6	1.6	6.9	10	10	10	10	10	10	10	10	10	10	10	9	6.9	6.9	6.9	5.9	5.9	6.9
Houston Pilots G - 75/76	0.8	1.1	2	1.6	1.1	1.1	1.1	6.9	10	7.9	10	10	10	10	7.9	6.9	5.9	4.9	4.9	4.9	3.9	3.9	8	8
Houston Pilots F - 63/64	0.8	1.1	2	1.6	1.1	1.1	1.1	6.9	6.9	7.9	10	10	10	10	7.9	6.9	5.9	4.9	4.9	3.9	3.9	3.9	8	8
Houston Pilots E - 51/52	0.8	0.8	1.6	1.6	1.1	0.7	6.9	1.1	1.1	7.9	10	10	10	5.9	3	1.1	0.8	0.8	0.8	0.5	0.5	0.8	5	8
Houston Pilots D - 37/38	0.8	0.8	1.6	1.6	1.1	0.7	1.1	0.7	1.1	7.9	10	10	10	5.9	3	1.1	0.8	0.8	0.5	0.5	0.5	0.8	4	8
Houston Pilots C - 25/26	0.5	0.8	1.6	1.6	1.1	0.7	1.1	0.7	1.1	7.9	10	10	10	4.9	3	1.1	0.8	0.8	0.5	0.5	0.5	0.8	4	8
Houston Pilots B - 11/12	0.5	0.8	1.6	1.6	1.1	0.7	1.1	0.5	1.1	7.9	10	1.1	1.1	0.7	0.7	0.5	0.3	0.3	0.3	0.3	0.3	0.5	4	8
Houston Pilots A - 1 & 2 Bravo	0.5	0.5	1.1	1.1	1.1	0.5	0.7	0.5	4.9	6.9	3.9	1.1	1.1	1.1	0.7	0.5	0.3	0.3	0.3	0.3	0.3	0.3	7	8

NOTE: This is automated data that may/may not agree with the official BAM thinking that's found on the daily slides or special visibility report slides. This data should be used as a guide only

Houston Pilots Wind Chart

Forecast Confidence

Above Normal — Below Normal

Sustained Wind 10 Knots

Gusts 15 Knots

Wind from the SE

Example

10

15

↖

Wind	Mon 9 am	Mon 10 am	Mon 11 am	Mon 12 pm	Mon 1 pm	Mon 2 pm	Mon 3 pm	Mon 4 pm	Mon 5 pm	Mon 6 pm	Mon 7 pm	Mon 8 pm	Mon 9 pm	Mon 10 pm	Mon 11 pm	Tue 12 am	Tue 1 am	Tue 2 am	Tue 3 am	Tue 4 am	Tue 5 am	Tue 6 am	Tue 7 am	Tue 8 am
Houston Pilots N - 610 Bridge	5	5	6	8	8	9	10	12	12	12	10	10	10	9	9	8	8	8	8	8	8	8	8	8
	9	10	13	15	17	18	20	21	21	21	21	20	20	18	18	18	18	18	18	17	17	17	17	17
	↖	↖	↖	↑	↑	↑	↑	↑	↑	↑	↑	↖	↖	↖	↖	↖	↖	↑	↑	↑	↑	↑	↑	↑
Houston Pilots M - Kinder 1	5	5	6	8	8	9	10	12	12	12	10	10	9	9	8	8	8	8	8	8	8	8	8	8
	9	10	13	15	17	18	20	20	21	21	21	20	18	18	18	18	18	18	18	17	17	17	17	17
	↖	↖	↖	↑	↑	↑	↑	↑	↑	↑	↑	↖	↖	↖	↖	↖	↖	↑	↑	↑	↑	↑	↖	↑
Houston Pilots L - Greens Bayou	5	5	6	8	8	9	10	12	12	12	10	10	9	9	8	8	8	8	8	8	8	8	8	8
	9	10	12	14	16	17	20	20	21	21	20	20	18	18	17	17	17	17	17	17	17	17	17	16
	↖	↖	↖	↑	↑	↑	↑	↑	↑	↑	↖	↑	↖	↖	↖	↖	↖	↑	↑	↑	↑	↖	↖	↑
Houston Pilots K - Shell Crude	5	5	6	8	8	10	10	12	12	12	10	10	9	9	8	8	8	8	8	8	8	8	8	8
	9	10	12	15	16	18	20	20	21	21	20	20	18	18	17	17	17	17	17	17	17	17	17	16
	↖	↖	↖	↑	↑	↑	↑	↑	↑	↑	↑	↑	↖	↖	↖	↖	↖	↑	↑	↑	↑	↖	↖	↑
Houston Pilots J - Lynchburg Ferries	3	5	6	8	8	10	10	12	12	12	10	10	9	9	8	8	8	8	8	8	8	8	8	7
	9	10	12	14	16	17	20	20	21	21	20	20	18	18	17	17	17	17	17	16	16	16	16	16
	↖	↖	↖	↖	↑	↑	↑	↑	↑	↑	↖	↑	↖	↖	↖	↖	↖	↖	↖	↑	↑	↖	↖	↖
Houston Pilots I - Exxon 3	6	6	7	8	9	10	12	13	14	14	13	13	13	13	12	12	12	12	10	10	10	10	10	10
	10	10	13	15	16	18	20	21	21	22	21	20	20	18	18	18	18	18	18	17	17	17	17	16
	↖	↖	↖	↖	↑	↑	↑	↑	↑	↖	↖	↖	↖	↖	↖	↖	↖	↖	↑	↑	↑	↑	↖	↖
Houston Pilots H - Morgans Point	6	6	7	8	9	10	12	13	14	13	13	13	13	12	12	12	10	10	10	10	10	10	10	10
	9	10	13	14	16	18	20	21	22	22	21	20	20	18	18	18	18	18	18	17	17	17	17	16
	↖	↖	↖	↖	↖	↖	↑	↑	↖	↖	↖	↖	↖	↖	↖	↖	↖	↖	↑	↑	↑	↖	↖	↖
Houston Pilots G - 75/76	7	7	8	9	10	12	13	14	14	15	15	14	13	13	13	13	13	13	13	13	12	12	12	12
	10	12	13	15	17	18	21	22	23	23	22	21	21	20	20	20	20	20	20	18	17	17	17	17
	↖	↖	↖	↖	↖	↖	↖	↖	↖	↖	↖	↖	↖	↖	↖	↖	↖	↑	↑	↑	↑	↖	↖	↖
Houston Pilots F - 63/64	7	7	8	9	10	12	13	14	14	14	14	13	13	13	13	13	13	13	13	12	12	12	12	12
	10	12	13	15	17	18	21	21	22	22	21	20	20	20	20	20	20	20	20	18	17	17	17	17
	↖	↖	↖	↖	↖	↖	↖	↖	↑	↖	↑	↖	↖	↖	↖	↖	↖	↖	↑	↑	↑	↖	↖	↖
Houston Pilots E - 51/52	7	8	8	9	10	12	13	13	13	13	13	13	13	13	13	13	13	13	13	12	12	12	12	12
	10	12	14	15	17	18	20	21	21	21	20	18	18	18	18	18	18	18	20	18	18	17	17	17
	↖	↖	↖	↖	↑	↑	↑	↑	↑	↑	↑	↖	↖	↖	↖	↖	↖	↖	↑	↑	↑	↖	↖	↑
Houston Pilots D - 37/38	7	8	8	9	10	12	12	13	13	13	13	13	13	13	13	13	13	13	13	12	12	12	12	12
	10	12	14	15	17	18	20	20	20	20	20	17	18	18	18	18	18	18	20	18	18	18	17	17
	↖	↖	↖	↖	↑	↑	↑	↑	↑	↑	↑	↖	↖	↖	↖	↖	↖	↑	↑	↑	↑	↑	↑	↑
Houston Pilots C - 25/26	7	8	8	9	10	12	12	12	12	13	13	12	12	12	12	12	12	12	12	12	12	12	12	10
	10	12	13	15	16	17	18	20	20	18	18	17	17	18	18	18	18	18	20	18	17	17	17	17
	↖	↖	↖	↑	↑	↑	↑	↑	↑	↑	↑	↖	↖	↖	↖	↖	↖	↖	↑	↑	↑	↑	↑	↑
Houston Pilots B - 11/12	6	7	8	9	10	10	10	12	12	12	10	10	10	10	10	10	10	10	10	10	10	10	10	10
	10	12	13	14	15	17	17	18	18	17	16	16	16	17	17	17	17	18	18	17	17	17	17	17
	↖	↖	↑	↑	↑	↑	↑	↑	↑	↑	↑	↖	↖	↖	↖	↖	↖	↖	↑	↑	↑	↑	↑	↑
Houston Pilots A - 1 & 2 Bravo	8	8	8	9	9	10	10	10	10	10	12	12	13	13	13	13	13	13	13	13	13	13	13	12
	12	13	13	14	15	16	15	16	16	17	17	17	18	18	20	20	20	21	20	20	18	18	18	18
	↖	↖	↖	↑	↑	↑	↑	↑	↑	↖	↖	↖	↖	↖	↖	↖	↖	↖	↖	↑	↑	↑	↑	↖

NOTE: This is automated data that may/may not agree with the official BAM thinking that's found on the daily slides. This data should be used as a guide only.

Houston Pilots: MON. 03/09/2026

Forecast Discussion

Precip: A few scattered showers and thunderstorms possible from 2 PM – 7 PM. Most stay N of Station 11/12.

Wind: Winds will be from the S, wobbling between the SE and the S from 2AM – 8AM as a front pushes south. **N of Morgan's Point:** Winds of 3 – 8 kts through 2 PM, increasingly slightly to 5 – 10 kts thereafter. **S of Morgan's Point:** 7 – 12 kts through the day.

High Temps: **N of Morgan's Point:** Low 80s F. **S of Morgan's Point:** Low to Mid 70s F.

Visibility: Patchy fog to linger through ~12PM with additional risks this evening. See visibility slide for additional information.

Precip Image: 5 PM CT

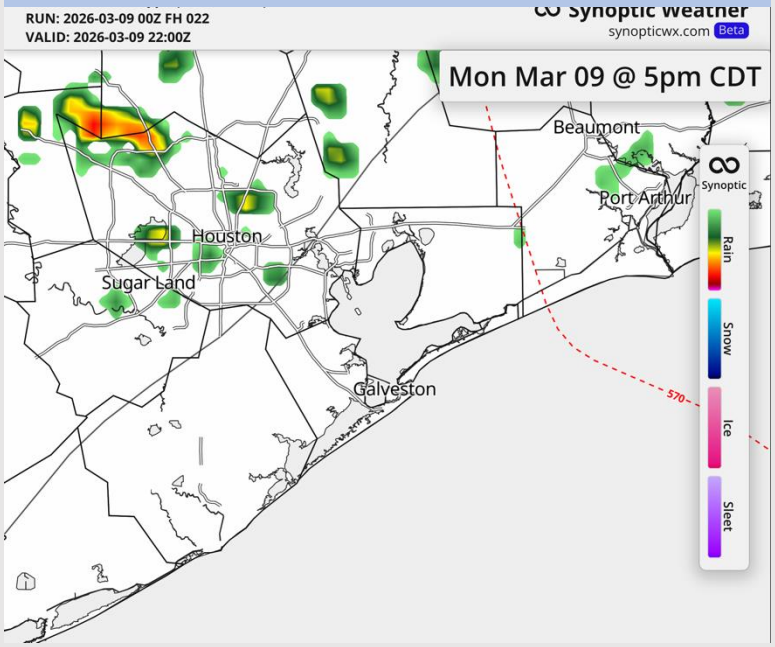

Wind Speed: 5 PM CDT

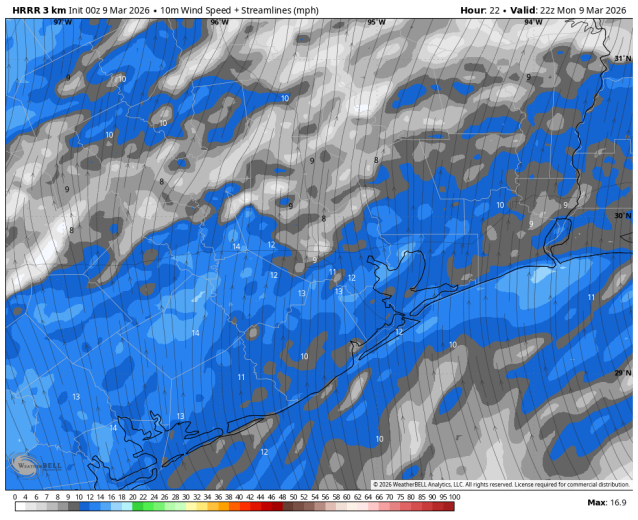

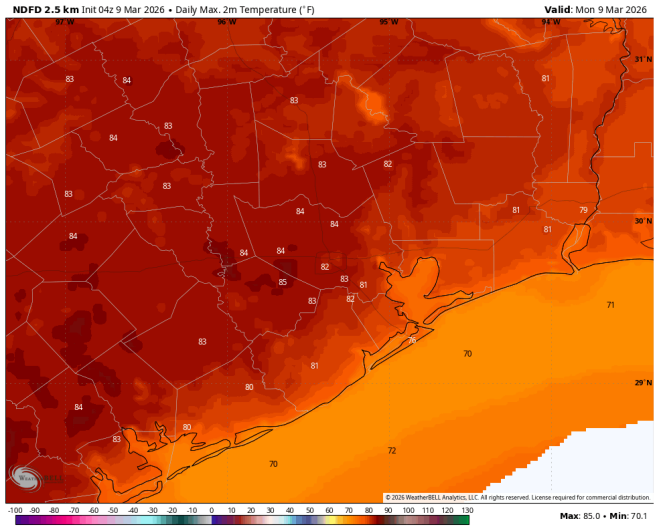

High Temps Today

Houston Pilots: TUE. 03/10/2026

Forecast Discussion

Precip: Favoring light scattered shower risks to remain north of all Stations.

Wind: Winds will be out of the S/SSE through the day. **N of Morgan's Point:** Winds of 6 – 11 kts. **S of Morgan's Point:** Winds of 8 – 13 kts, increasing to 12 – 16 kts after 9PM. **Wind gusts up to 20-25 kts for ALL Stations after 2PM.**

High Temps: **N of Morgan's Point:** Lower 80s F. **S of Morgan's Point:** Low to mid 70s F.

Visibility: Patchy fog possible for Stations S of Morgan's Point through 8AM. Visibilities < 2 mile possible.

Precip Image: 7 PM CT

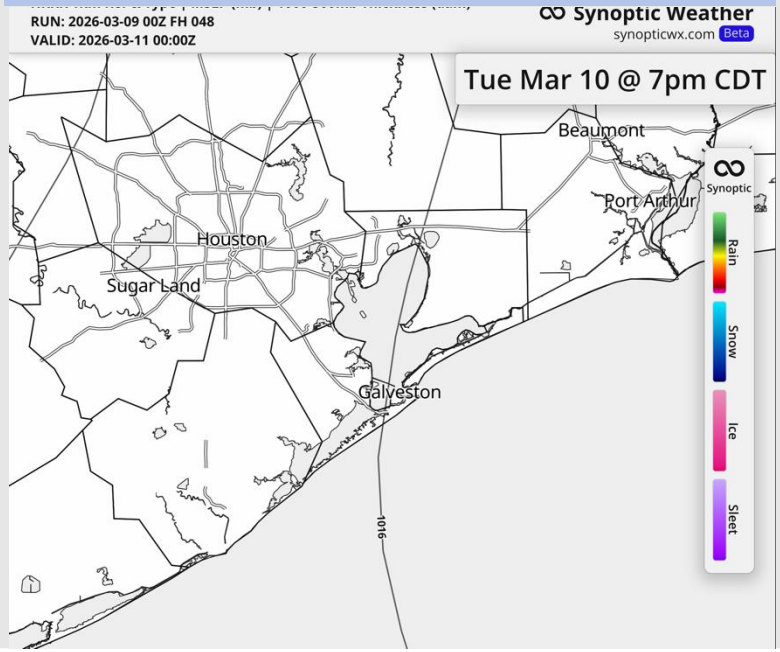

Wind Speed: 6 PM CT

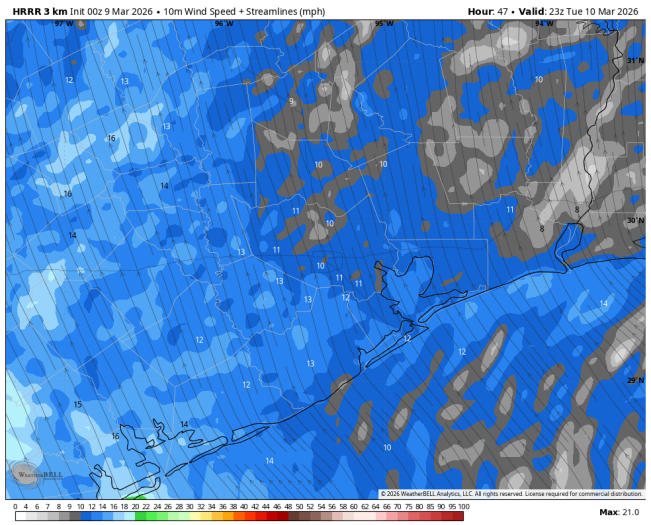

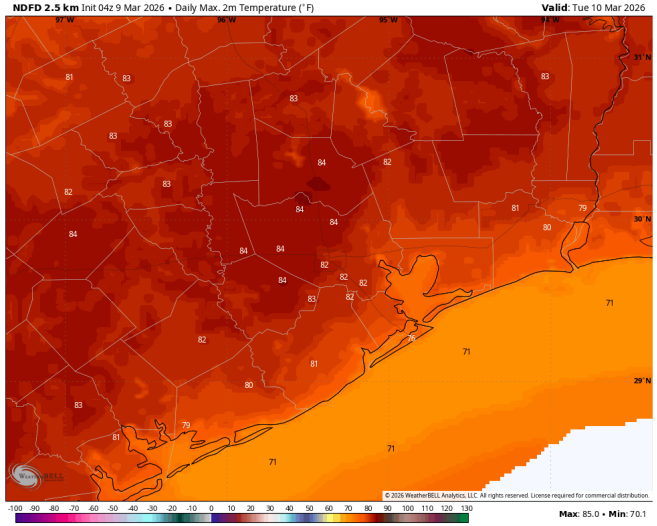

High Temps TUE

Houston Pilots: WED. 03/11/2026

Forecast Discussion

Precip: Favoring scattered storms and downpours to work in from 5 – 11PM. While confidence is lower on coverage and exact timing, we are favoring damaging winds of 35-50 kts and brief tornadoes to be possible for all stations.

Wind: Winds will be primarily out of the south. **N of Morgan's Point:** Winds of 8 – 13 kts through 11AM before increasing to 13 – 18kts for the remainder of the day. **S of Morgan's Point:** Winds of 15-20kts favored for the entire day. Gusts of up to 30kts for all stations possible after 8AM.

High Temps: **N of Morgan's Point:** Low 80s F. **S of Morgan's Point:** Low to mid 70s F.

Visibility: No fog risks are favored.

Precip Image: 7 PM CT

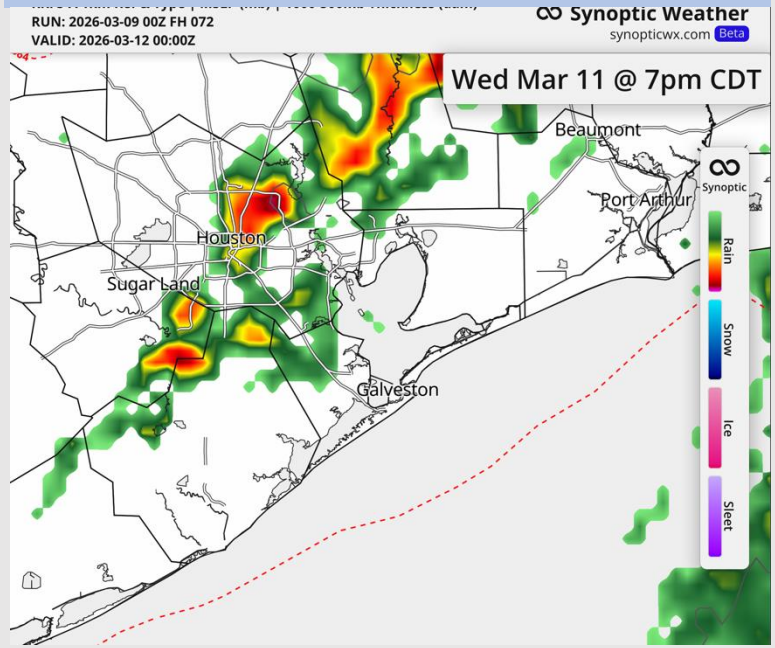

Wind Speed: 2 PM CDT

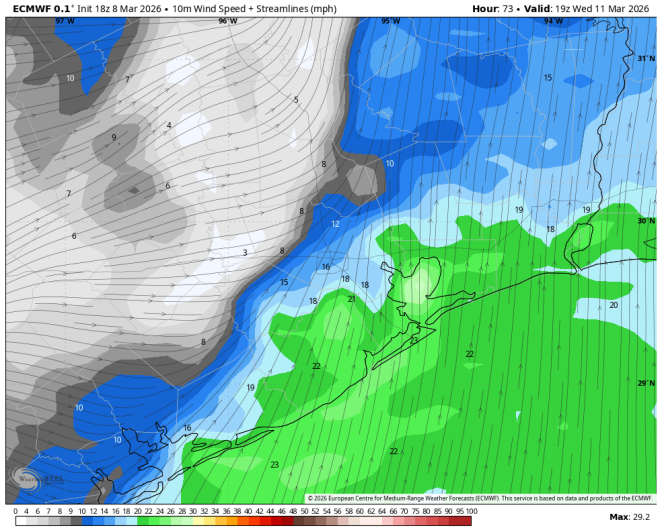

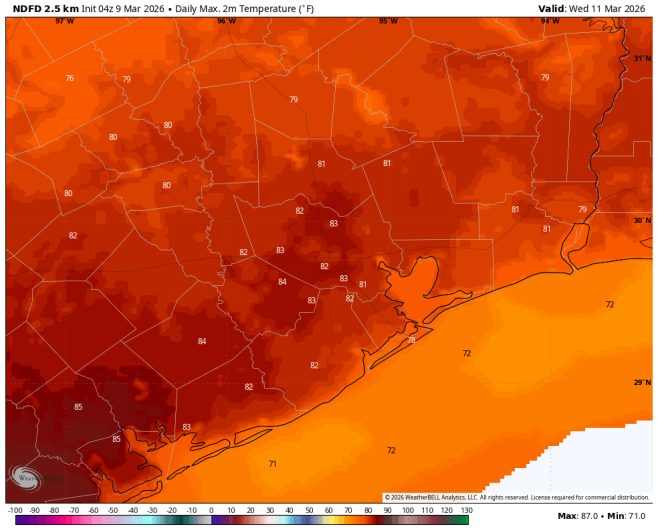

High Temps Wednesday

Houston Pilots: 03/09/2026

Next 7 Day Temperature Departure

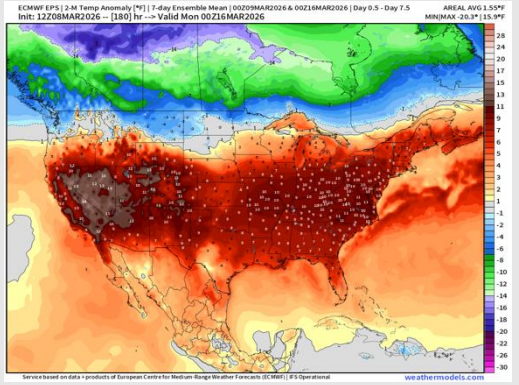

8-14 Day Temperature Departure

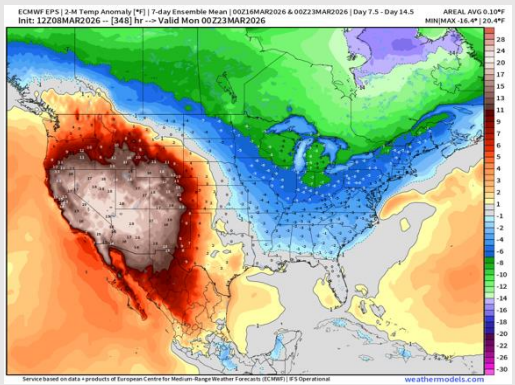

15-30 Day Temperature Departure

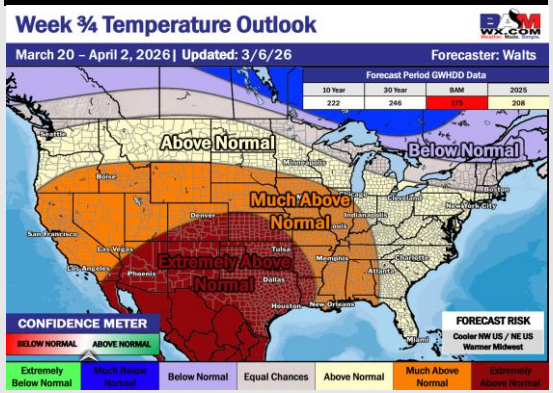

Next 7 Day Total Precipitation

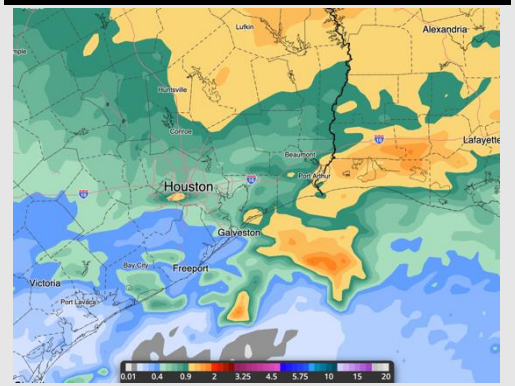

8-14 Day % of Average Precip.

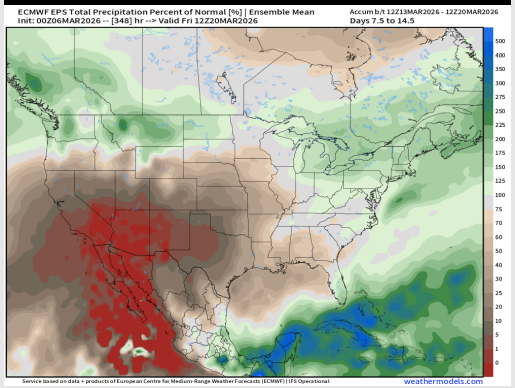

15-30 Day % of Average Precip.

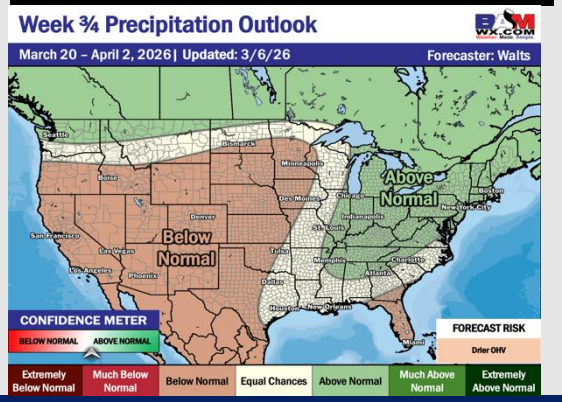

- Above normal temps are favored over the next 7 days, with scattered storm risks through mid week.
- Above normal temperatures and near normal rain chances in the Week 2 period.
- Much above normal temperatures and above normal rainfall expected for mid to late March.