Storm/Gust Timing Update

Current: 6:10 PM CT 3/7/26

Forecaster: Kemper

- ✓ Red Dashed Times = Arrival of the leading edge of the gust front with 40-50mph potential.
- ✓ After 7PM-CT, confidence is lower if storms can continue to drop more SE. Regardless, the gust front should continue to push SE.

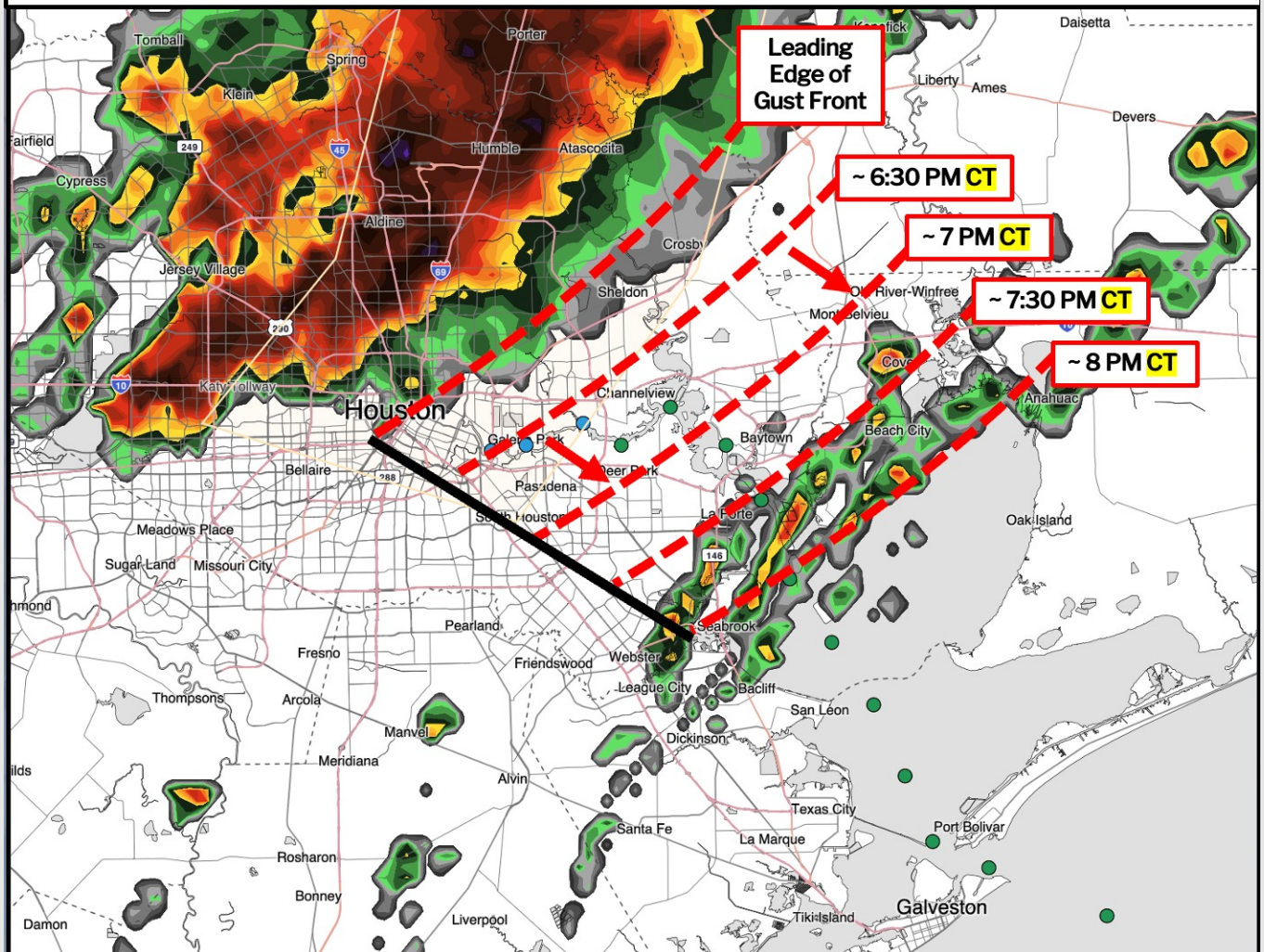

Houston Pilots Forecast Package

Updated: 6:15 PM CT

Saturday, March 7th, 2026

Forecaster: John Kemper

Weather Headlines

- Patchy sea fog will be in play at the Boarding Station through the evening before returning to all Stations after 10PM.
- A few strong storms will be possible tonight, with coverage increasing after 9PM. Gusts to 35+ kts, hail, and lightning will be possible.

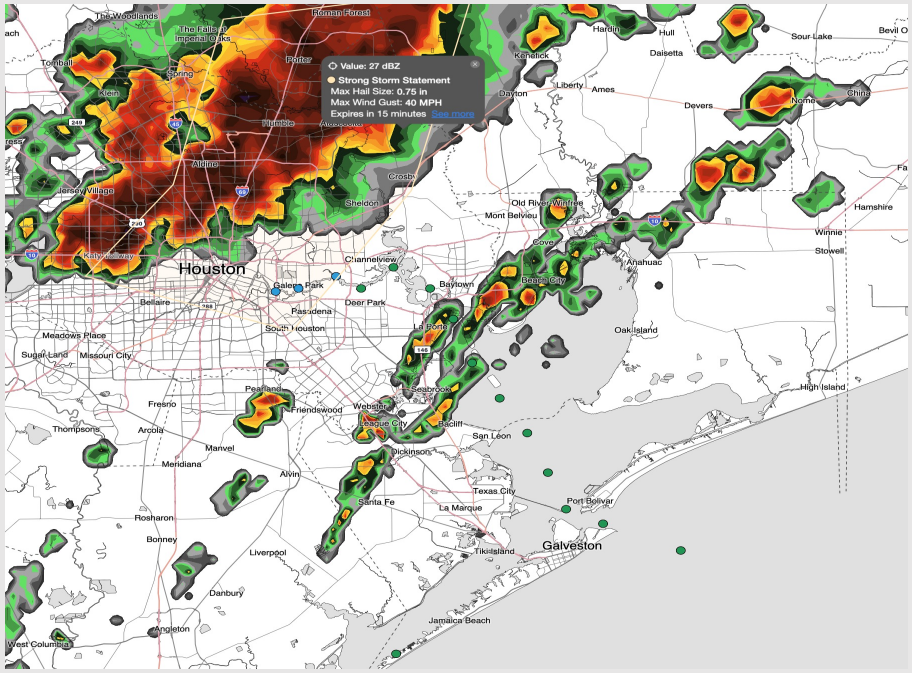

Current Radar: 6:15 PM CT

As always, please do not hesitate to reach out to us with any forecast questions at (317)-560-8122. Press 1 for forecast questions.

You can also access real-time forecast updates and 24/7 meteorological chat assistance on your Clarity app.

BAM WX.COM Weather. Made. Simple.

Houston Pilots Visibility Report

10 PM CT SAT VISIBILITY

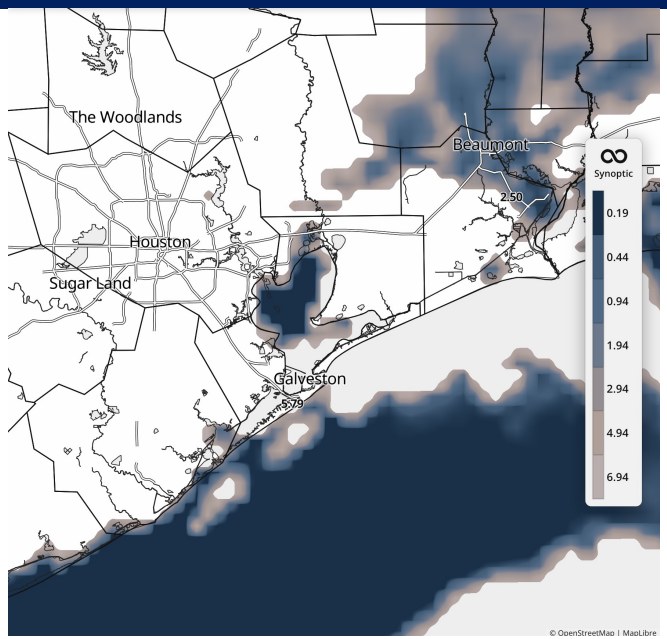

7 AM CT SUN VISIBILITY

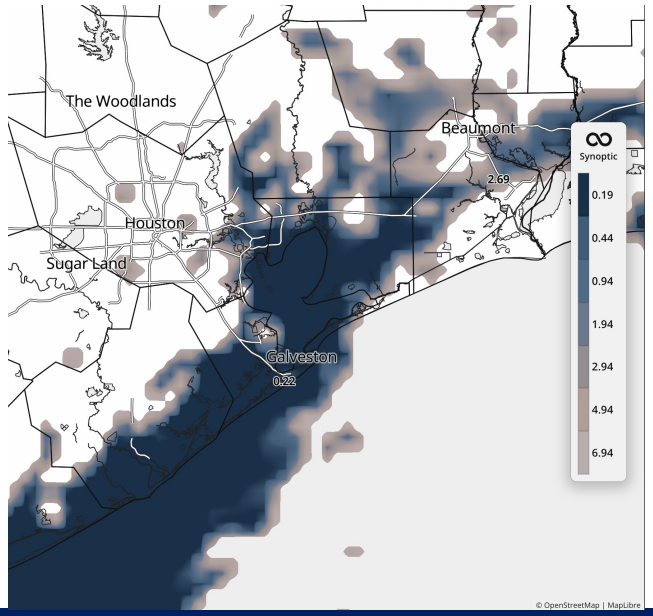

Confidence



TIMEFRAME DISCUSSED	THREAT
CURRENT – 1 PM SUN	MEDIUM

Stations N of Morgan's Point: Patchy, dense fog is possible from 10PM SAT – 12PM SUN, with the greatest coverage from 3AM – 9AM. Visibilities < 1 mile likely.

Stations S of Morgan's Point: Patchy, dense fog is expected to return after 8PM. Coverage is expected to become widespread after 10PM and continue through ~12PM SUN. Visibilities < 1 mile expected.

Boarding Station: Patchy fog is likely to continue this evening, with coverage expected to increase after 10PM and continue through ~12PM Sunday. Confidence is lower on if pockets of dense fog can linger at the Boarding Station through the afternoon Sunday. Visibilities < 1 mile expected.

Evening scattered storms will also help break up fog tonight.

Houston Pilots Extended Range Visibility Report

Tuesday 03/10/2026

Fog possible at the Boarding Station through 12 PM.

Forecast Confidence

Above Normal — Below Normal

Wednesday 03/11/2026

Fog is not favored.

Forecast Confidence

Above Normal — Below Normal

Thursday 03/12/2026

Fog is not favored.

Forecast Confidence

Above Normal — Below Normal

Chance for Fog

Tuesday AM	Possible
Tuesday PM	Unlikely
Wednesday AM	Unlikely
Wednesday PM	Unlikely
Thursday AM	Unlikely
Thursday PM	Unlikely

Houston Pilots Visibility Chart (miles)

BAM WX.COM Weather. Made. Simple.

Houston Pilots

Forecast Confidence

Above Normal — Below Normal

Visibility	Sat 4 pm	Sat 5 pm	Sat 6 pm	Sat 7 pm	Sat 8 pm	Sat 9 pm	Sat 10 pm	Sat 11 pm	Sun 12 am	Sun 1 am	Sun 3 am	Sun 4 am	Sun 5 am	Sun 6 am	Sun 7 am	Sun 8 am	Sun 9 am	Sun 10 am	Sun 11 am	Sun 12 pm	Sun 1 pm	Sun 2 pm	Sun 3 pm	Sun 4 pm
Houston Pilots N - 610 Bridge	10	10	10	9	9	8	8	6.9	6.9	5.9	4.9	4.9	4.9	4.9	4.9	4.9	3.9	2.9	3.9	5.9	9	10	10	10
Houston Pilots M - Kinder 1	10	10	10	10	9	8	8	6.9	6.9	5.9	4.9	4.9	4.9	4.9	4.9	4.9	3.9	2.9	3.9	5.9	9	10	10	10
Houston Pilots L - Greens Bayou	10	10	10	10	9	8	8	6.9	6.9	5.9	4.9	2.9	2.9	2.9	2.9	2.9	2.5	2	2.9	4.9	7.9	10	10	10
Houston Pilots K - Shell Crude	10	10	10	10	9	8	8	6.9	6.9	3.9	4.9	2.9	2.9	2.5	2.9	2.9	2	2	2.9	4.9	7.9	10	10	10
Houston Pilots J - Lynchburg Ferries	10	10	10	10	9	8	8	6.9	4.9	3.9	2.9	2	1.6	1.6	2	2	1.1	1.1	2.5	3.9	6.9	10	10	10
Houston Pilots I - Exxon 3	10	10	10	9	9	8	6.9	2.9	2.9	2	0.5	0.7	0.2	1.1	1.6	1.6	1.1	1.1	2.5	3.9	6.9	10	10	10
Houston Pilots H - Morgans Point	2.9	10	10	9	9	6.9	3.9	2.9	0.7	0.5	0.5	0.2	0.2	0.2	0.5	0.5	0.2	0.2	0.8	2.9	4.9	9	10	10
Houston Pilots G - 75/76	2.9	4.9	6.9	6.9	5.9	4.9	3.9	0.5	0.7	0.5	0.2	0.2	0.2	0.2	0.2	0.5	0.2	0.2	0.3	2	3.9	6.9	2.5	2
Houston Pilots F - 63/64	4.9	4.9	6.9	6.9	5.9	4.9	3.9	0.5	0.7	0.2	0.2	0.2	0.2	0.2	0.2	0.2	0.2	0.2	0.3	2	3.9	6.9	2.5	2
Houston Pilots E - 51/52	6.9	6.9	5.9	5.9	4.9	4.9	5.9	2.9	1.1	0.2	0.2	0.2	0.2	0.2	0.2	0.2	0.2	0.2	0.3	1.6	3.9	5.9	5	5
Houston Pilots D - 37/38	6.9	6.9	5.9	5.9	4.9	4.9	5.9	3.9	1.1	0.7	0.2	0.2	0.2	0.2	0.2	0.2	0.2	0.2	0.3	1.6	3.9	5.9	5	6
Houston Pilots C - 25/26	6.9	6.9	5.9	4.9	4.9	4.9	5.9	5.9	2	0.7	0.2	0.2	0.2	0.2	0.2	0.2	0.2	0.2	0.3	1.6	2.9	4.9	5	6
Houston Pilots B - 11/12	5.9	6.9	4.9	4.9	3.9	4.9	4.9	4.9	1.1	0.2	0.2	0.2	0.2	0.2	0.2	0.2	0.2	0.2	0.3	1.6	2.9	4.9	2	4
Houston Pilots A - 1 & 2 Bravo	4.9	4.9	4.9	4.9	3.9	3.9	3.9	4.9	0.5	0.2	0.2	0.2	0.2	0.2	0.2	0.2	0.2	0.2	0.3	1.6	2.9	3.9	0.2	0.2

NOTE: This is automated data that may/may not agree with the official BAM thinking that's found on the daily slides or special visibility report slides. This data should be used as a guide only

Houston Pilots Wind Chart

BAM WX.COM Weather. Made. Simple.

Houston Pilots

Forecast Confidence

Above Normal — Below Normal

Sustained Wind 10 Knots

Gusts 15 Knots

Wind from the SE

Example

10

15

↖

Wind	Sat 4 pm	Sat 5 pm	Sat 6 pm	Sat 7 pm	Sat 8 pm	Sat 9 pm	Sat 10 pm	Sat 11 pm	Sun 12 am	Sun 1 am	Sun 3 am	Sun 4 am	Sun 5 am	Sun 6 am	Sun 7 am	Sun 8 am	Sun 9 am	Sun 10 am	Sun 11 am	Sun 12 pm	Sun 1 pm	Sun 2 pm	Sun 3 pm	Sun 4 pm
Houston Pilots N - 610 Bridge	10	9	9	8	7	6	5	5	3	3	3	3	3	3	3	3	3	3	5	5	5	5	3	3
	21	18	16	14	13	10	10	9	9	9	7	7	7	7	7	8	8	8	8	9	9	8	9	9
	↑	↖	↖	↖	↖	↖	↖	↖	↖	↖	↘	↘	↙	↓	↓	↓	↓	↓	↓	↙	↙	↙	↙	←
Houston Pilots M - Kinder 1	10	9	9	8	7	6	5	5	3	3	3	3	3	3	3	3	3	3	5	5	5	5	5	3
	20	18	16	14	13	10	10	9	9	8	7	7	7	7	7	8	8	8	8	9	9	8	8	9
	↑	↖	↖	↖	↖	↖	↖	↖	↖	↖	↘	↘	↓	↓	↓	↓	↓	↓	↓	↙	↙	↙	↙	←
Houston Pilots L - Greens Bayou	10	9	9	8	6	6	5	5	3	3	3	3	3	3	3	3	3	3	3	3	3	3	3	3
	20	18	16	14	12	10	9	9	8	8	7	7	7	7	7	7	7	7	8	8	8	8	8	8
	↑	↖	↖	↑	↖	↖	↖	↖	↖	↖	↘	↙	↓	↓	↓	↓	↓	↓	↓	↙	↙	↙	←	←
Houston Pilots K - Shell Crude	10	9	9	8	7	6	5	3	3	3	3	3	3	3	3	3	3	3	3	5	5	5	5	5
	20	18	16	14	12	10	9	8	8	8	7	7	7	7	7	7	7	7	8	8	9	8	8	9
	↑	↖	↖	↑	↖	↖	↖	↖	↖	↖	↓	↖	↙	↙	↓	↓	↓	↓	↓	↙	↙	↙	←	←
Houston Pilots J - Lynchburg Ferries	10	9	9	7	6	6	5	3	3	3	3	3	2	3	3	3	3	3	3	3	3	3	3	3
	20	18	16	14	12	10	9	8	8	8	7	7	7	7	7	7	7	7	7	8	8	8	8	9
	↑	↖	↖	↑	↖	↖	↖	↖	↖	↖	↑	←	↙	↙	↓	↓	↓	↓	↓	↙	↙	↙	←	←
Houston Pilots I - Exxon 3	12	12	12	10	8	8	6	6	6	6	5	5	3	3	3	5	5	5	5	5	5	5	5	6
	20	18	17	15	13	12	10	9	9	8	7	7	7	7	7	7	7	7	8	8	8	8	9	9
	↖	↖	↖	↖	↖	↖	↖	↖	↖	↖	↖	←	↙	↙	↙	↙	↙	↙	↙	↙	↙	↙	←	←
Houston Pilots H - Morgans Point	12	12	10	9	8	7	6	6	6	6	5	3	3	3	3	5	3	3	5	5	5	5	5	6
	20	18	16	15	13	10	10	9	8	8	7	7	7	7	7	7	7	7	7	8	8	8	9	9
	↖	↖	↖	↖	↖	↖	↖	↖	↖	↖	↖	←	↙	↙	↙	↙	↓	↓	↓	↙	↙	←	←	←
Houston Pilots G - 75/76	12	12	12	10	9	8	7	6	6	6	6	5	5	5	5	5	5	5	5	5	5	5	5	6
	21	20	17	15	14	12	10	9	9	9	8	7	7	7	7	7	7	7	8	9	9	9	9	10
	↖	↖	↖	↖	↖	↖	↖	↖	↖	↖	↖	↖	←	←	↙	↙	↙	↙	↙	↙	↙	←	←	←
Houston Pilots F - 63/64	12	12	10	9	8	8	7	6	6	6	6	5	5	5	5	5	5	5	5	5	5	5	5	6
	20	18	16	15	13	12	10	9	9	9	8	7	7	7	7	7	7	7	7	8	9	9	9	10
	↖	↖	↖	↖	↖	↖	↖	↖	↖	↖	↖	↖	←	←	↙	←	↙	↙	↙	↙	↙	←	←	←
Houston Pilots E - 51/52	12	10	10	9	8	8	7	6	6	6	6	5	5	5	5	5	5	5	5	5	5	5	5	6
	18	17	15	13	12	10	10	9	9	9	8	7	7	7	7	7	7	7	7	8	9	9	9	9
	↖	↖	↖	↖	↖	↖	↖	↖	↖	↖	↖	↖	←	←	←	←	↙	↙	↙	↙	↙	←	←	←
Houston Pilots D - 37/38	10	10	9	9	8	8	7	6	6	6	6	5	5	5	5	5	5	5	5	5	5	6	6	6
	17	16	15	13	12	10	10	9	9	9	8	7	7	7	7	7	7	7	8	8	9	9	9	9
	↖	↖	↖	↖	↖	↖	↖	↖	↖	↖	↖	↑	↖	↖	←	←	←	↙	↙	←	↙	←	←	↖
Houston Pilots C - 25/26	10	9	9	9	8	7	7	6	6	6	6	5	5	5	5	5	5	5	5	5	6	6	6	6
	17	15	14	13	12	10	10	9	9	9	8	7	7	7	7	7	7	7	8	8	9	9	9	9
	↖	↖	↖	↖	↖	↖	↖	↖	↖	↖	↖	↑	↖	↖	↖	←	←	↙	↙	←	↙	←	←	↖
Houston Pilots B - 11/12	9	9	9	8	7	7	6	6	6	6	5	5	5	3	3	3	3	5	5	6	6	6	6	6
	15	14	13	13	12	10	10	10	9	9	8	7	7	7	7	7	7	7	7	8	8	8	9	9
	↖	↖	↖	↖	↖	↖	↖	↖	↖	↖	↖	↖	↖	↖	↖	↖	↖	←	↙	↙	←	←	←	↖
Houston Pilots A - 1 & 2 Bravo	9	9	9	9	9	8	8	8	8	7	7	6	6	6	6	6	6	6	6	5	5	5	5	5
	15	14	14	14	14	14	13	12	10	10	10	9	9	8	8	8	8	8	8	8	8	8	8	9
	↖	↖	↖	↖	↖	↖	↖	↖	↖	↖	↖	↖	↖	↖	↖	↖	↖	←	↙	↙	←	←	←	↖

NOTE: This is automated data that may/may not agree with the official BAM thinking that's found on the daily slides. This data should be used as a guide only.

Houston Pilots: SAT. 03/07/2026

Forecast Discussion

Precip: A few scattered thunderstorms through the afternoon, with coverage expected to increase ~9PM. Evening storms will be capable of a few gusts to 35 kts, hail, and lightning.

Wind: Winds will be out of the SE through the day, variable after 9 PM. N of Morgan's Point: Winds of 8 – 13 kts through 3 PM, calming slightly to 5 – 10 kts thereafter. S of Morgan's Point: Winds of 7 – 12 kts. Wind gusts up to 20 kts for ALL Stations through 9PM.

Low Temps: N of Morgan's Point: High 60s F. S of Morgan's Point: High 60s F.

Visibility: Patchy fog in play at the Boarding Station through the afternoon, with dense fog returning to all Stations after 10PM. Visibilities < 1 mile likely.

Precip Image: 8 PM CT

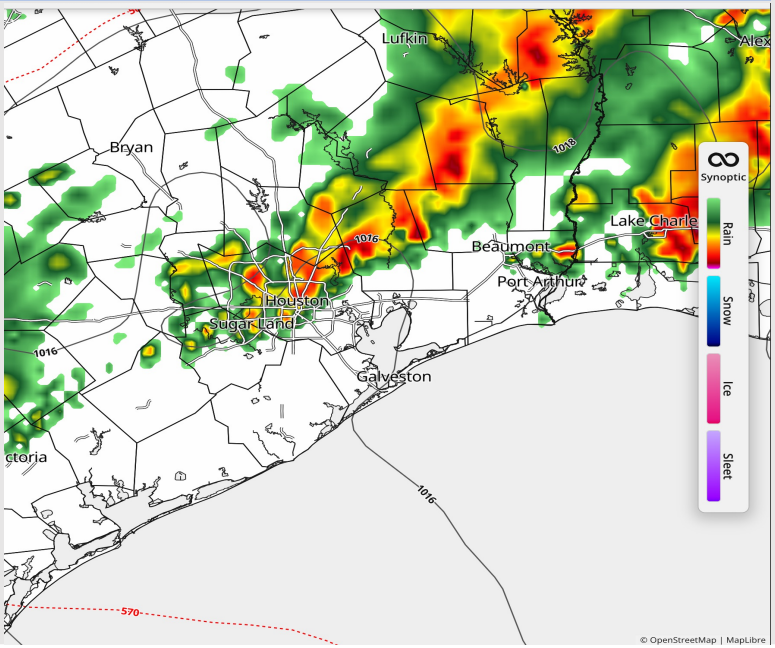

Wind Speed: 6 PM CT

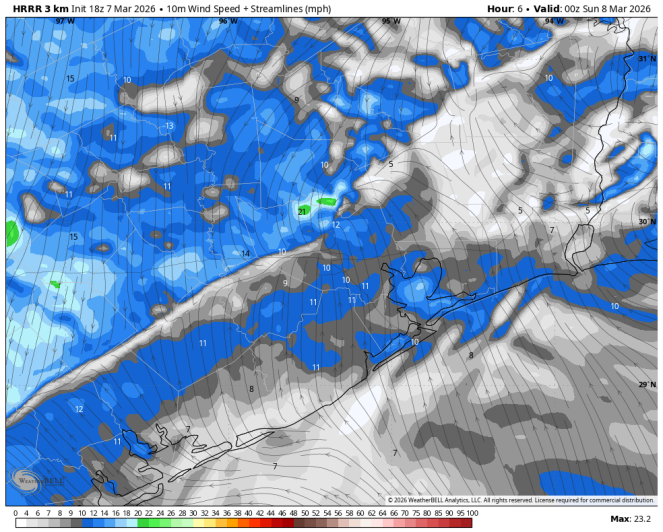

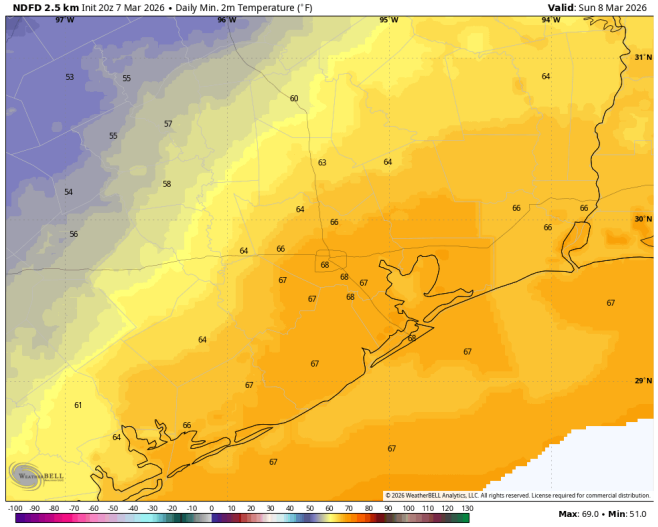

Low Temps SUN AM

Houston Pilots: SUN. 03/08/2026

Forecast Discussion

Precip: Severe thunderstorms continuing through 3 AM, before scattered thundershowers can linger through the day. **Overnight storms will be capable of 35-kt gusts, hail, and lightning.**

Wind: Winds highly variable through the day, but generally from the SE through 8 AM and after 9PM. **N of Morgan's Point:** Winds of 5 – 10 kts. **S of Morgan's Point:** Winds of 7 – 12 kts through the day.

High Temps: **N of Morgan's Point:** High 70s F. **S of Morgan's Point:** Mid 70s F.

Visibility: Dense fog is likely for all Stations through 1PM. Confidence is lower in fog lingering at the Boarding Station through the afternoon. Visibilities < 1 mile likely.

Precip Image: 5 PM CT

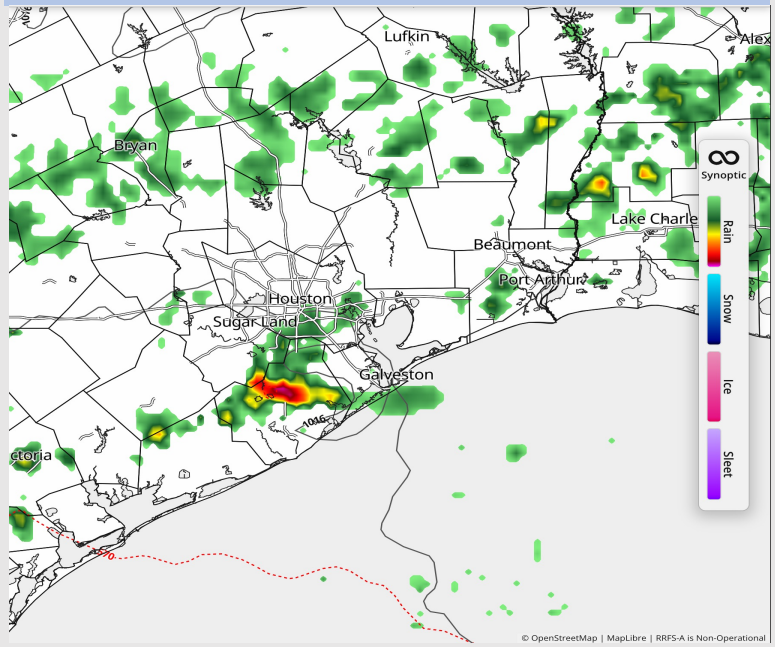

Wind Speed: 10 AM CDT

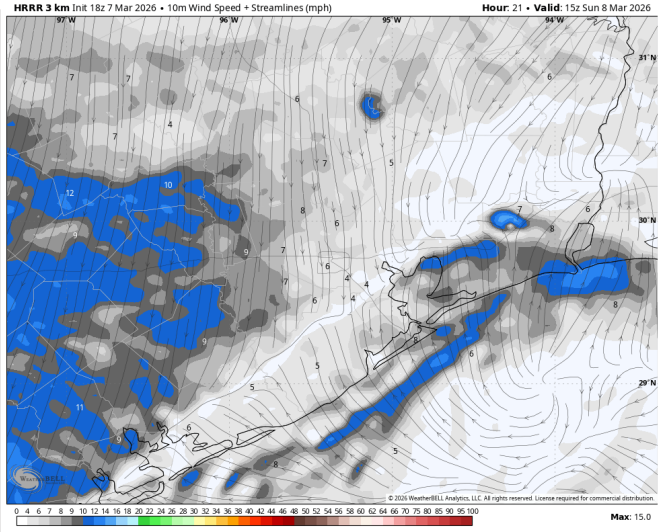

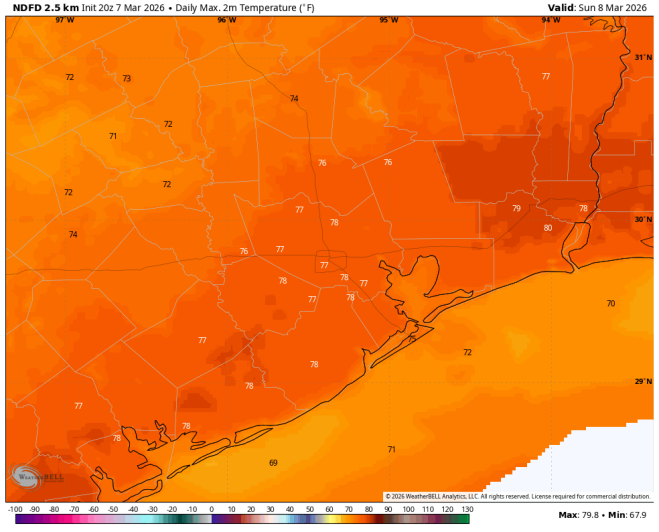

High Temps SUN

Houston Pilots: MON. 03/09/2026

Forecast Discussion

Precip: A couple isolated thundershowers possible from 10 AM – 8 PM.

Wind: Winds wobbling from out of the SE and S through the day. **N of Morgan's Point:** Winds of 3 – 8 kts through 2 PM, increasingly slightly to 5 – 10 kts thereafter. **S of Morgan's Point:** 7 – 12 kts through the day.

High Temps: **N of Morgan's Point:** Low 80s F. **S of Morgan's Point:** Upper 70s F.

Visibility: Patchy fog possible in the bay through Monday.

Precip Image: 3 PM CT

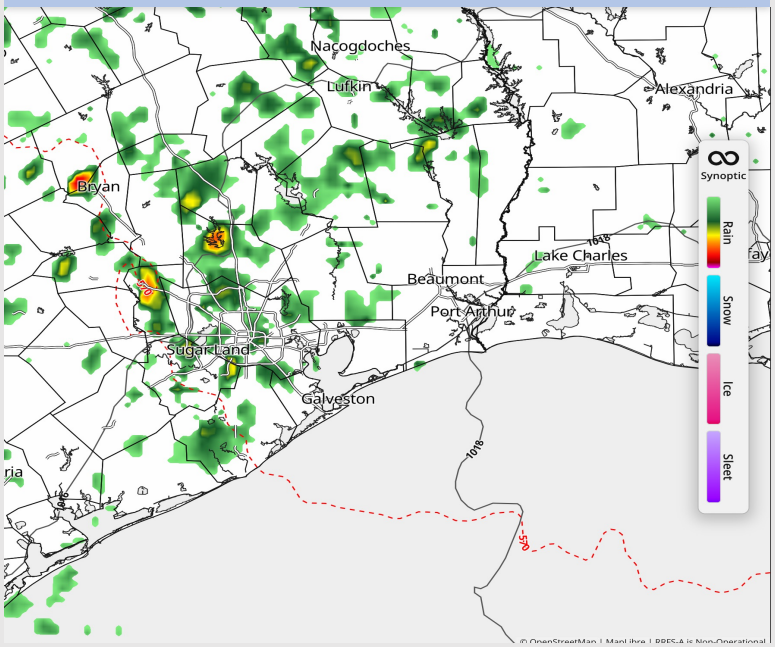

Wind Speed: 3 PM CDT

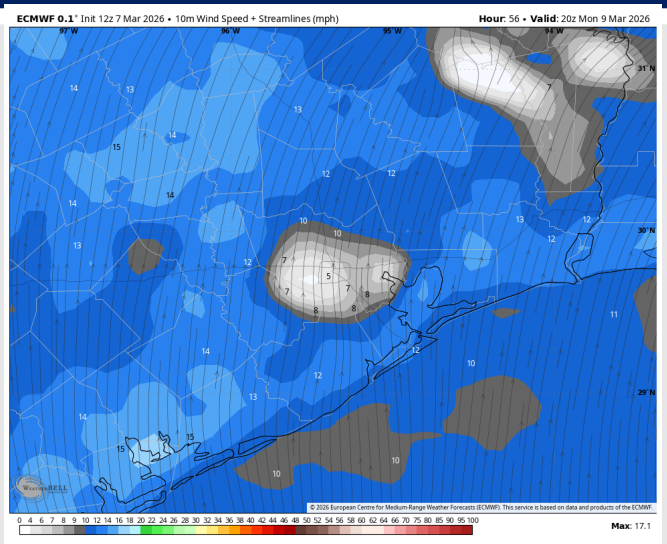



High Temps MON

Houston Pilots: 03/07/2026

Next 7 Day Temperature Departure

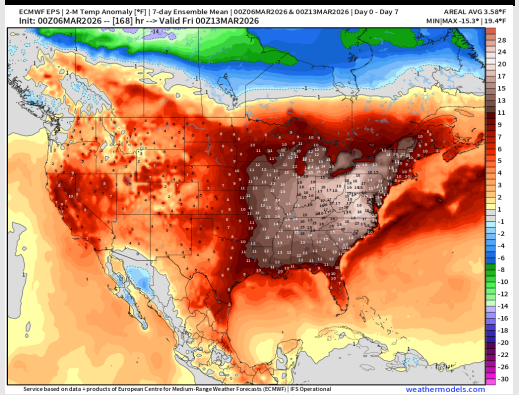

8-14 Day Temperature Departure

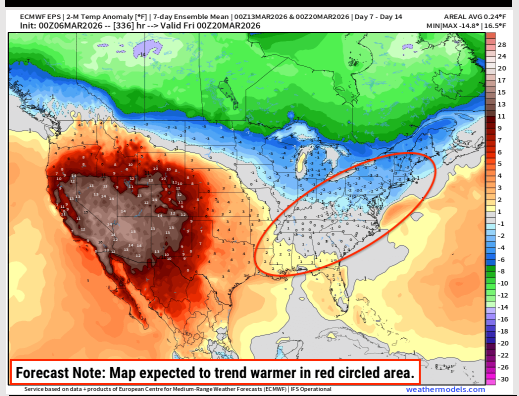

15-30 Day Temperature Departure

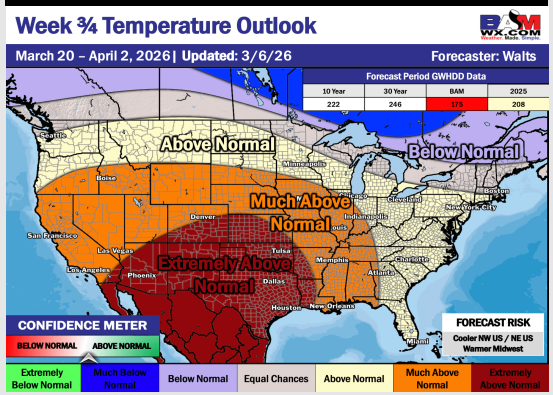

Next 7 Day Total Precipitation

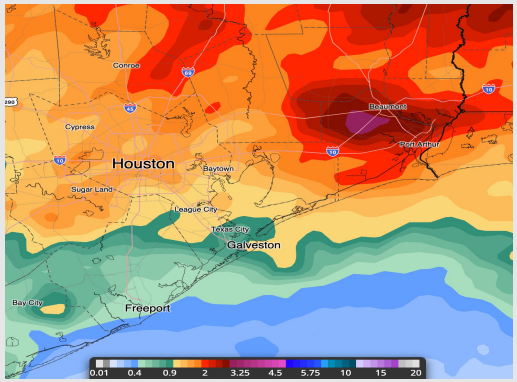

8-14 Day % of Average Precip.

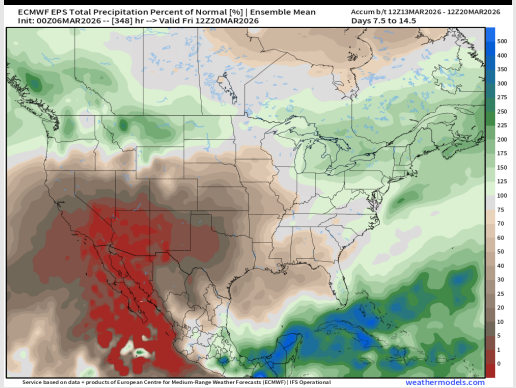

15-30 Day % of Average Precip.

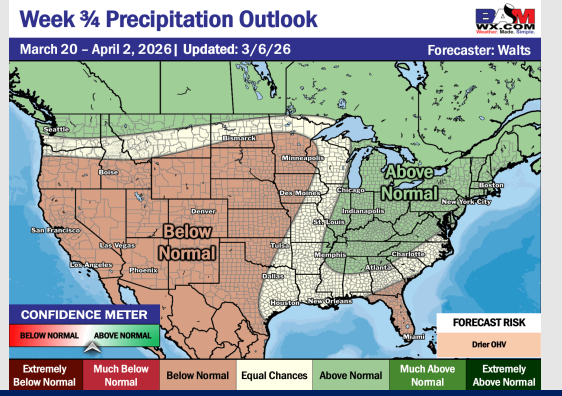

- Above normal temps are favored over the next 7 days, with scattered storm risks through mid week.
- Above normal temperatures and near normal rain chances in the Week 2 period.
- Much above normal temperatures and above normal rainfall expected for mid to late March.