Houston Pilots Forecast Package

Updated: 8:30 PM CT

Friday, March 6th, 2026

Forecaster: Tyler Riggles

Weather Headlines

- Patchy sea fog will be in play S of Morgan's Point through 11 AM Saturday.
- Strong to severe storms will be possible on SAT PM into SUN AM. These will sweep out sea fog.
- Gusty winds to 25+ kts in play through SAT

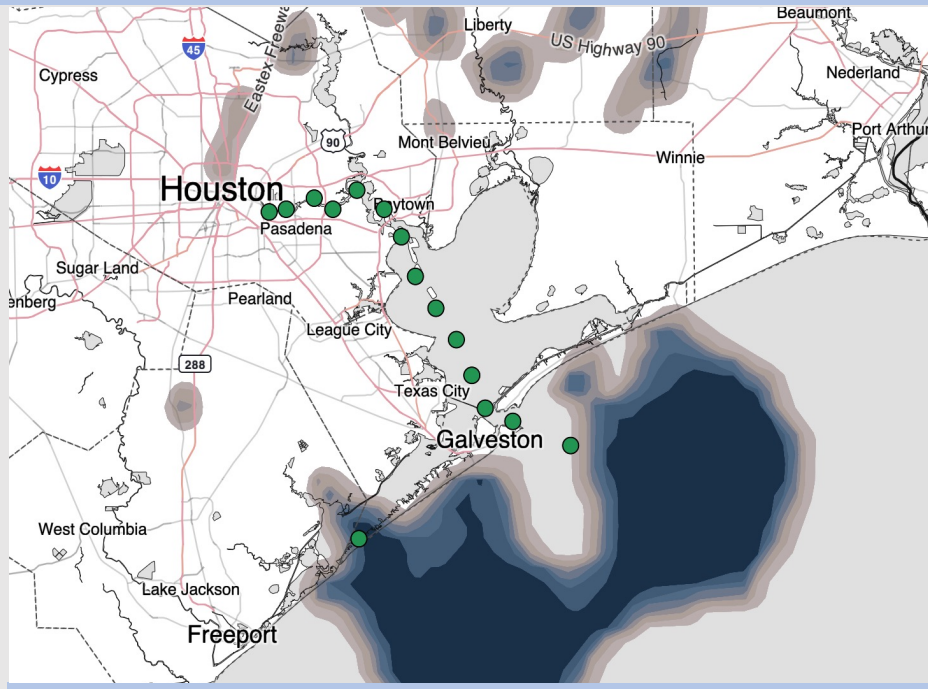

Current Visibility: 8:28 PM CT

As always, please do not hesitate to reach out to us with any forecast questions at (317)-560-8122. Press 1 for forecast questions.

You can also access real-time forecast updates and 24/7 meteorological chat assistance on your Clarity app.

BAM WX.COM Weather. Made. Simple.

Houston Pilots Visibility Report

11 PM FRI VISIBILITY

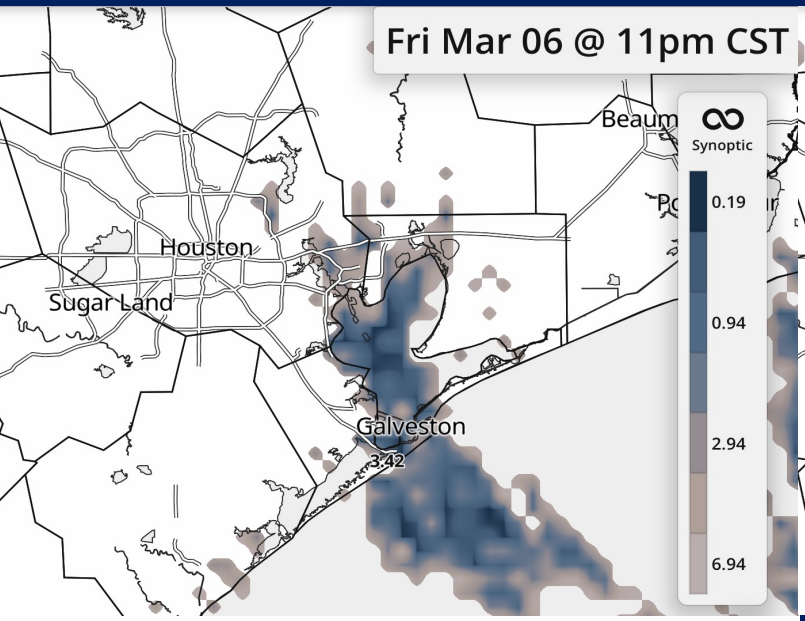

8 AM CT SAT VISIBILITY

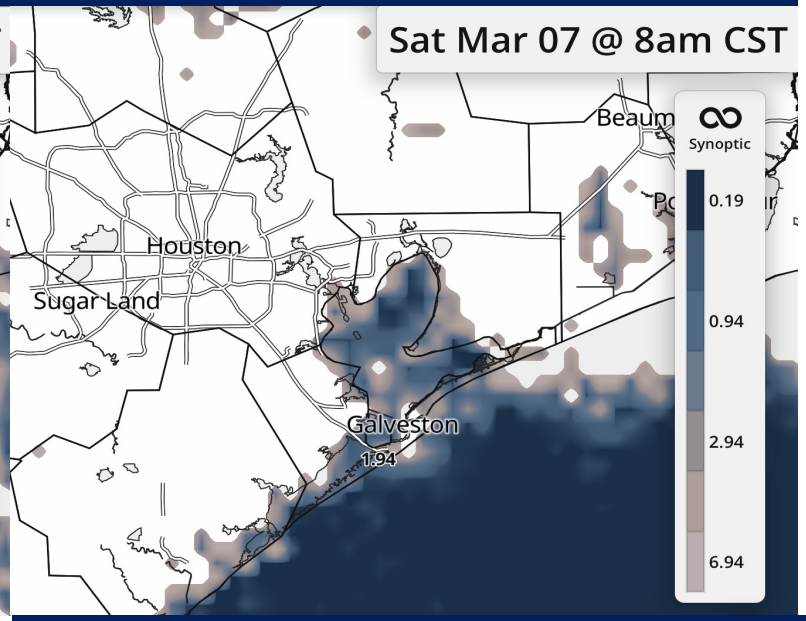

Confidence



TIMEFRAME DISCUSSED	THREAT
CURRENT – 11 AM SAT	MEDIUM

Stations N of Morgan's Point: No fog risks are favored for these stations. Confidence remains higher than normal.

Stations S of Morgan's Point: Confidence is lower than normal for timing of fog potential. 10PM – 8AM will be the favored timeframe for patchy fog with visibilities of less than 2 miles. Winds will become weaker later in the AM, ending the risk earlier.

Boarding Station: Warmer water temperatures will aid in keeping sea fog risks patchier in nature. NOW through 11AM SAT will be the timeframe to watch for intermittent periods of reduced visibilities of less than 2 miles. Visibilities can reach less than 1 mile at times between 12 – 8 AM SAT.

Houston Pilots Extended Range Visibility Report

Monday 03/09/2026

Fog is not favored.

Forecast Confidence

Above Normal — Below Normal

Tuesday 03/10/2026

Fog is not favored.

Forecast Confidence

Above Normal — Below Normal

Wednesday 03/11/2026

Fog is not favored.

Forecast Confidence

Above Normal — Below Normal

Chance for Fog

Monday AM	Unlikely
Monday PM	Unlikely
Tuesday AM	Unlikely
Tuesday PM	Unlikely
Wednesday AM	Unlikely
Wednesday PM	Unlikely

Houston Pilots Visibility Chart (miles)

BAM WX.COM Weather. Made. Simple.

Houston Pilots

Forecast Confidence

Above Normal — Below Normal

Visibility	Fri 3 pm	Fri 4 pm	Fri 5 pm	Fri 6 pm	Fri 7 pm	Fri 8 pm	Fri 9 pm	Fri 10 pm	Fri 11 pm	Sat 12 am	Sat 1 am	Sat 2 am	Sat 3 am	Sat 4 am	Sat 5 am	Sat 6 am	Sat 7 am	Sat 8 am	Sat 9 am	Sat 10 am	Sat 11 am	Sat 12 pm	Sat 1 pm	Sat 2 pm
Houston Pilots N - 610 Bridge	10	10	10	10	10	10	10	9	9	10	10	9	8	6.9	6.9	6.9	6.9	5.9	5.9	8	10	10	10	10
Houston Pilots M - Kinder 1	10	10	10	10	10	10	10	9	9	10	10	9	9	6.9	6.9	6.9	6.9	5.9	6.9	8	10	10	10	10
Houston Pilots L - Greens Bayou	10	10	10	10	10	10	10	9	9	10	10	9	9	6.9	6.9	6.9	6.9	5.9	6.9	8	10	10	10	10
Houston Pilots K - Shell Crude	10	10	10	10	10	10	10	9	9	10	10	9	9	6.9	6.9	6.9	6.9	5.9	6.9	8	10	10	10	10
Houston Pilots J - Lynchburg Ferries	10	10	10	10	10	10	10	9	10	10	10	6.9	9	6.9	6.9	6.9	6.9	5.9	6.9	8	10	10	10	10
Houston Pilots I - Exxon 3	10	10	10	10	10	10	10	9	9	10	8	6.9	9	6.9	6.9	6.9	6.9	5.9	5.9	8	10	10	10	10
Houston Pilots H - Morgans Point	10	10	10	10	10	10	10	9	9	10	6.9	6.9	9	6.9	6.9	6.9	6.9	5.9	5.9	6.9	10	10	10	10
Houston Pilots G - 75/76	10	10	9	10	10	10	9	9	8	6.9	6.9	3.9	3.9	3.9	3.9	3.9	3.9	2.9	2.5	2.9	4.9	5.9	8	7
Houston Pilots F - 63/64	10	10	9	10	10	10	9	9	6.9	6.9	6.9	3.9	3.9	3.9	3.9	3.9	3.9	2.9	2	2.9	4.9	4.9	8	6
Houston Pilots E - 51/52	6.9	7.9	7.9	8	9	9	8	6.9	6.9	3.9	4.9	3.9	2.9	3.9	3.9	3.9	3.9	2.9	2	2.9	4.9	4.9	8	4
Houston Pilots D - 37/38	6.9	6.9	7.9	8	9	8	6.9	6.9	6.9	3.9	4.9	3.9	2.9	3.9	3.9	3.9	3.9	2.9	2	2.9	4.9	4.9	8	2.5
Houston Pilots C - 25/26	6.9	6.9	6.9	8	8	8	6.9	6.9	6.9	4.9	4.9	4.9	3.9	3.9	3.9	3.9	3.9	2.5	2	2.9	4.9	4.9	8	1.6
Houston Pilots B - 11/12	2.9	6.9	6.9	6.9	6.9	6.9	6.9	6.9	6.9	4.9	4.9	4.9	4.9	4.9	4.9	4.9	4.9	3.9	2	2.5	3.9	3.9	8	1.1
Houston Pilots A - 1 & 2 Bravo	2.5	5.9	5.9	5.9	6.9	6.9	6.9	6.9	5.9	4.9	4.9	4.9	4.9	4.9	4.9	4.9	4.9	3.9	2	2.5	3.9	3.9	8	0.2

NOTE: This is automated data that may/may not agree with the official BAM thinking that's found on the daily slides or special visibility report slides. This data should be used as a guide only

Houston Pilots Wind Chart

BAM WX.COM Weather. Made. Simple.

Houston Pilots

Forecast Confidence

Above Normal — Below Normal

Sustained Wind 10 Knots

Gusts 15 Knots

Wind from the SE

Example

10

15

↖

Wind	Fri 3 pm	Fri 4 pm	Fri 5 pm	Fri 6 pm	Fri 7 pm	Fri 8 pm	Fri 9 pm	Fri 10 pm	Fri 11 pm	Sat 12 am	Sat 1 am	Sat 2 am	Sat 3 am	Sat 4 am	Sat 5 am	Sat 6 am	Sat 7 am	Sat 8 am	Sat 9 am	Sat 10 am	Sat 11 am	Sat 12 pm	Sat 1 pm	Sat 2 pm
Houston Pilots N - 610 Bridge	15	15	15	15	13	13	13	12	12	10	10	10	9	9	8	8	8	8	8	9	10	12	12	12
	30	30	29	28	26	24	24	23	23	23	22	21	20	18	18	17	16	17	17	18	21	22	23	23
	↖	↖	↖	↖	↖	↖	↖	↖	↖	↖	↖	↖	↖	↖	↖	↖	↖	↖	↖	↖	↖	↖	↖	↖
Houston Pilots M - Kinder 1	15	15	15	15	13	13	12	12	12	10	10	10	9	9	8	8	7	8	8	9	10	12	12	12
	30	30	29	28	26	24	24	23	23	23	22	21	20	18	18	17	16	17	17	18	21	22	23	23
	↖	↖	↖	↖	↖	↖	↖	↖	↖	↖	↖	↖	↖	↖	↖	↖	↖	↖	↖	↖	↖	↖	↖	↑
Houston Pilots L - Greens Bayou	15	15	15	14	13	12	12	10	10	10	10	10	9	8	8	8	7	8	8	9	10	12	12	12
	29	28	29	26	25	23	23	22	23	22	21	21	20	18	17	17	15	17	17	18	20	22	22	22
	↖	↖	↖	↖	↖	↖	↖	↖	↖	↖	↖	↖	↖	↖	↖	↖	↖	↖	↖	↖	↖	↖	↖	↖
Houston Pilots K - Shell Crude	15	15	15	14	13	12	12	10	10	10	10	10	9	8	8	8	7	8	8	9	10	12	12	12
	28	28	28	26	25	23	23	22	23	22	22	21	20	18	17	17	16	17	17	18	20	22	22	22
	↖	↖	↖	↖	↖	↖	↖	↖	↖	↖	↖	↖	↖	↖	↖	↖	↖	↖	↖	↖	↖	↖	↖	↖
Houston Pilots J - Lynchburg Ferries	16	15	15	14	13	12	12	10	10	10	10	10	9	8	8	8	7	8	8	9	10	12	12	12
	28	28	28	26	24	23	23	22	22	22	21	20	20	18	17	16	15	16	17	17	20	21	22	22
	↖	↖	↖	↖	↖	↖	↖	↖	↖	↖	↖	↖	↖	↖	↖	↖	↖	↖	↖	↖	↖	↖	↖	↖
Houston Pilots I - Exxon 3	16	17	17	16	15	15	15	15	15	15	14	14	13	12	12	10	10	10	10	10	12	13	13	13
	26	26	26	25	23	23	23	23	23	23	22	21	20	18	18	17	16	17	17	17	20	21	22	22
	↖	↖	↖	↖	↖	↖	↖	↖	↖	↖	↖	↖	↖	↖	↖	↖	↖	↖	↖	↖	↖	↖	↖	↖
Houston Pilots H - Morgans Point	16	16	16	15	15	14	14	14	14	14	14	13	13	12	10	10	9	10	10	10	10	12	13	13
	26	26	26	25	23	23	23	22	23	22	22	21	20	18	17	17	15	16	17	17	20	21	21	22
	↖	↖	↖	↖	↖	↖	↖	↖	↖	↖	↖	↖	↖	↖	↖	↖	↖	↖	↖	↖	↖	↖	↖	↖
Houston Pilots G - 75/76	17	17	17	17	15	15	16	15	16	15	15	15	14	13	13	12	10	10	10	10	12	13	13	13
	26	28	28	26	24	24	24	24	24	24	23	23	22	21	20	18	17	17	17	17	20	21	22	22
	↖	↖	↖	↖	↖	↖	↖	↖	↖	↖	↖	↖	↖	↖	↖	↖	↖	↖	↖	↖	↖	↖	↖	↖
Houston Pilots F - 63/64	16	16	16	15	15	15	15	15	16	15	15	15	14	13	13	12	10	10	10	10	12	12	13	13
	26	26	26	25	23	23	24	24	24	24	23	23	22	21	20	18	17	17	17	17	20	20	21	21
	↖	↖	↖	↖	↖	↖	↖	↖	↖	↖	↖	↖	↖	↖	↖	↖	↖	↖	↖	↖	↖	↖	↖	↖
Houston Pilots E - 51/52	15	15	15	15	15	15	15	15	15	15	15	15	14	13	13	12	10	10	10	10	12	12	12	12
	24	25	24	24	22	23	23	23	24	23	23	23	22	21	20	18	17	17	17	17	20	20	20	20
	↖	↖	↖	↖	↖	↖	↖	↖	↖	↖	↖	↖	↖	↖	↖	↖	↖	↖	↖	↖	↖	↖	↖	↖
Houston Pilots D - 37/38	15	15	15	15	15	15	15	15	15	15	15	15	14	13	13	12	10	10	10	10	10	12	12	10
	24	24	24	23	23	23	23	23	23	23	23	23	22	21	20	18	17	17	17	17	18	20	20	20
	↖	↖	↖	↖	↖	↖	↖	↖	↖	↖	↖	↖	↖	↖	↖	↖	↖	↖	↖	↖	↖	↖	↖	↖
Houston Pilots C - 25/26	15	15	15	15	15	15	15	15	15	15	15	15	14	13	13	12	10	10	10	10	10	10	12	10
	24	23	23	23	22	22	23	23	23	23	23	23	22	21	20	18	17	17	17	17	18	18	18	18
	↖	↖	↖	↖	↖	↖	↖	↖	↖	↖	↖	↖	↖	↖	↖	↖	↖	↖	↖	↖	↖	↖	↖	↖
Houston Pilots B - 11/12	14	14	14	14	14	14	14	14	15	14	14	13	13	13	12	10	10	10	10	10	10	10	10	10
	22	22	22	21	21	21	22	22	22	22	22	22	21	20	18	17	16	17	17	17	17	17	17	17
	↖	↖	↖	↖	↖	↖	↖	↖	↖	↖	↖	↖	↖	↖	↖	↖	↖	↖	↖	↖	↖	↖	↖	↖
Houston Pilots A - 1 & 2 Bravo	13	14	15	15	15	15	16	16	16	16	15	15	15	15	14	13	13	12	12	10	10	10	10	10
	22	22	22	22	23	23	24	24	24	24	24	23	23	22	21	20	18	18	17	17	18	17	16	16
	↖	↖	↖	↖	↖	↖	↖	↖	↖	↖	↖	↖	↖	↖	↖	↖	↖	↖	↖	↖	↖	↖	↖	↖

NOTE: This is automated data that may/may not agree with the official BAM thinking that's found on the daily slides. This data should be used as a guide only.

Houston Pilots: FRI. 03/06/2026

Forecast Discussion

Precip: A few isolated thundershowers possible through the day, with likeliest timing between 4 PM – 10 PM.

Wind: Winds will be out of the SE through the day. **N of Morgan's Point:** Winds of 8 – 13 kts through the day, briefly 11 – 16 kts from 2 – 6 PM. **Gusts of 21 – 26 kts to continue through the evening.** **S of Morgan's Point:** Winds of 9 – 14 kts. **Gusts of 20 – 25 kts through the day.**

Low Temps: **N of Morgan's Point:** Low 80s F. **S of Morgan's Point:** Mid 70s F.

Visibility: Patchy fog risks after 8PM for S of Morgan's Point.

Precip Image: 6 PM CT

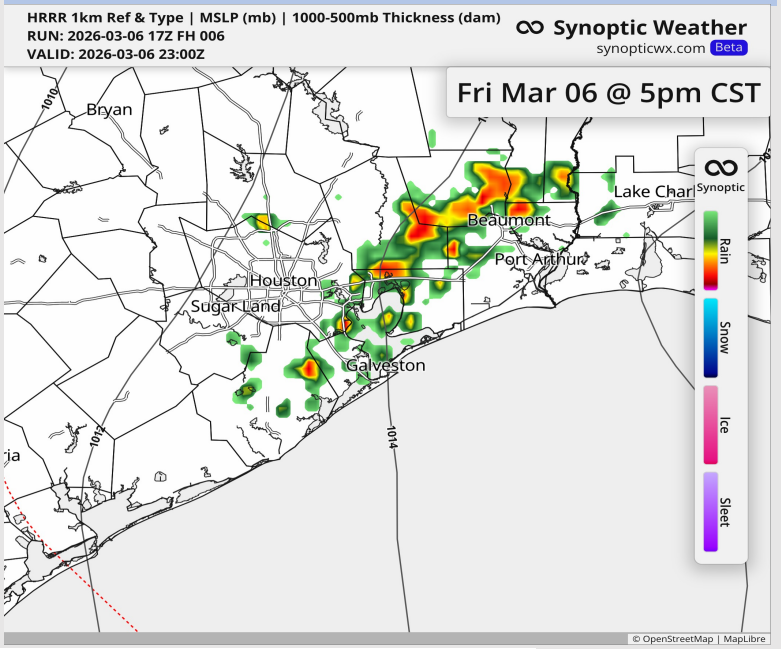

Wind Speed: 1 PM CT

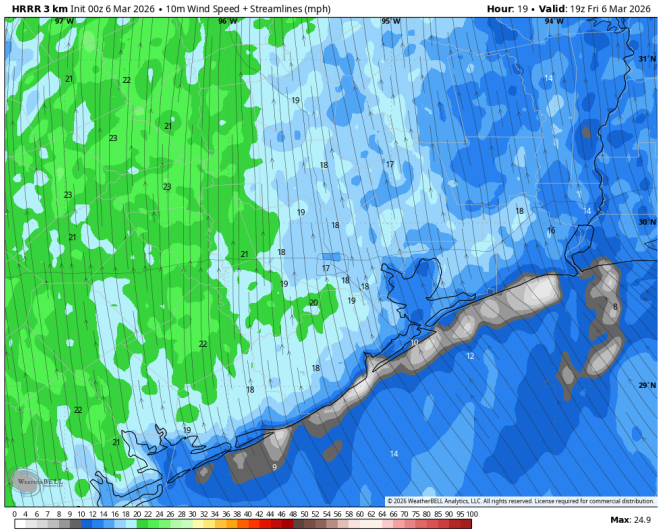

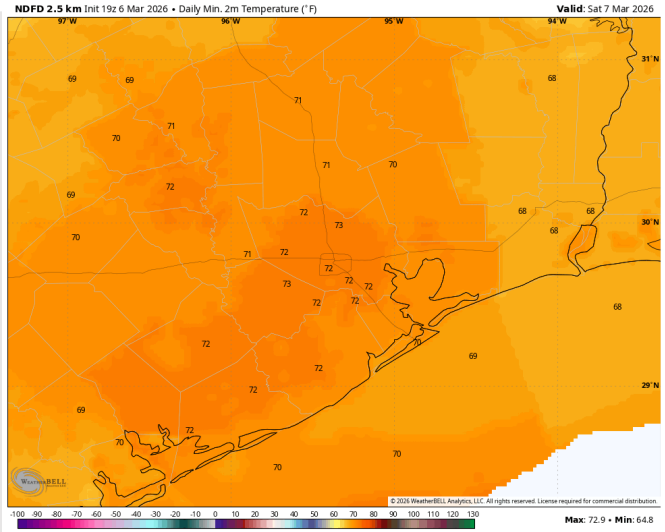

Low Temps FRI

Houston Pilots: SAT. 03/07/2026

Forecast Discussion

Precip: Scattered thunderstorms and downpours possible from 2PM – 10PM before more widespread activity arrives. **A line of strong to severe storms after 10 PM with heavy rain, lightning, hail, and gusts to 40+ kts.**

Wind: Winds will be out of the SE. **N of Morgan's Point:** Winds of 5 – 10 kts, briefly 8 – 13 kts from 11 AM – 4 PM. **Gusts of 20 – 25 kts through 12 PM.** **S of Morgan's Point:** Winds of 6 – 11 kts. **Gusts of 18 – 23 kts through 12 PM.**

High Temps: **N of Morgan's Point:** Low 80s F. **S of Morgan's Point:** Mid 70s F.

Visibility: Patchy fog in the Bay through 8AM possible.

Precip Image: 11 PM CT

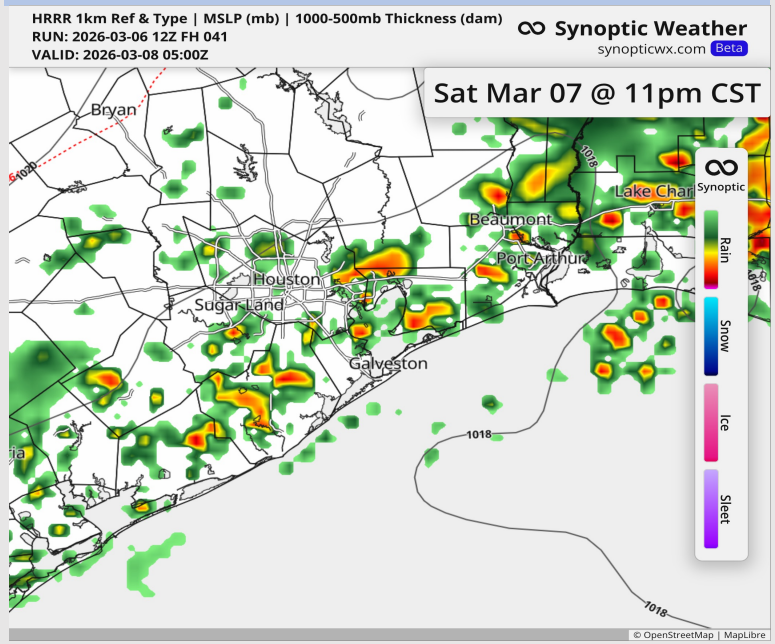

Wind Speed: 11 AM CT

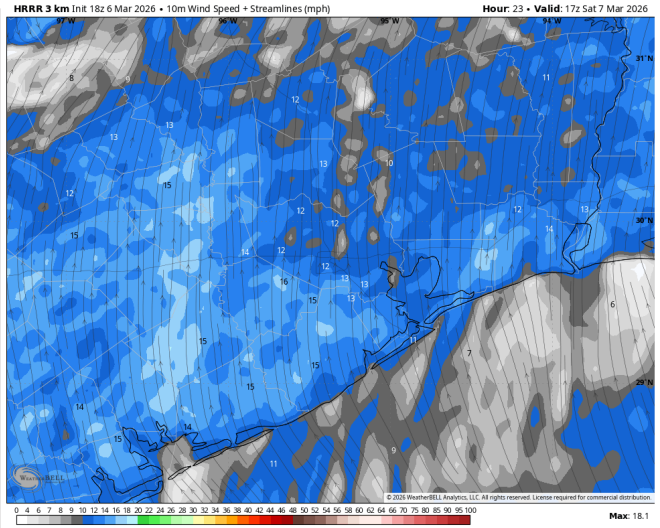



High Temps SAT

Houston Pilots: SUN. 03/08/2026

Forecast Discussion

Precip: A line of strong to severe storms will linger through 7 AM with heavy rain, lightning, hail, and gusts to 40+ kts. Light rain can remain until 10 AM.

Wind: Winds out of the SE through 3 AM, variable through 9 AM, and out of the NW through 4 PM. Winds back to out of the SE thereafter. N of Morgan's Point: Winds of 3 – 8 kts. S of Morgan's Point: Winds of 5 – 10 kts through the day, briefly 8 – 13 kts from 2 PM – 6 PM.

High Temps: N of Morgan's Point: Upper 70s F. S of Morgan's Point: Mid 70s F.

Visibility: We are not favoring any fog concerns for Sunday.

Precip Image: 4 AM CT

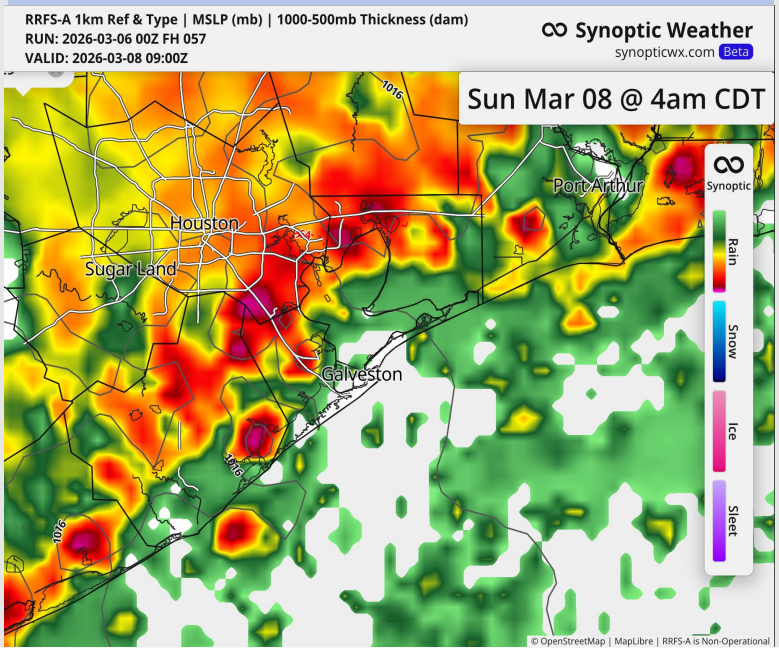

Wind Speed: 4 PM CT

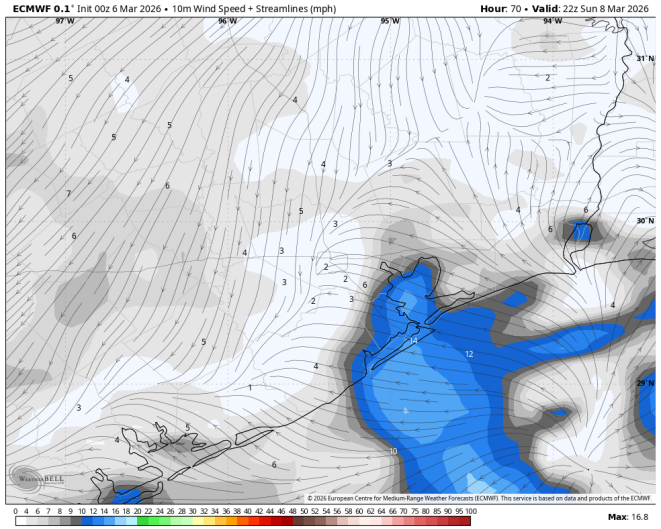

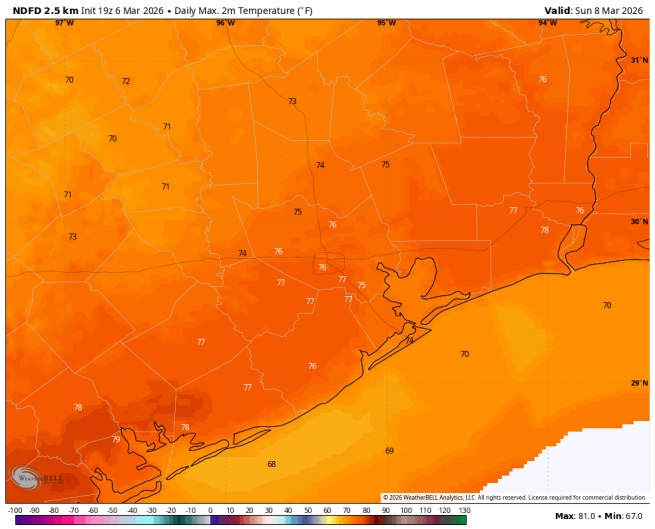

High Temps SUN

Houston Pilots: 3/6/2026

Next 7 Day Temperature Departure

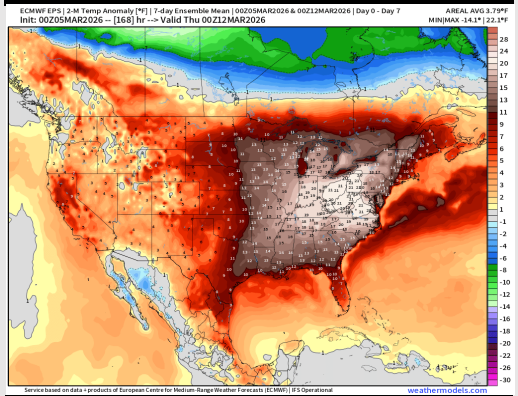

8-14 Day Temperature Departure

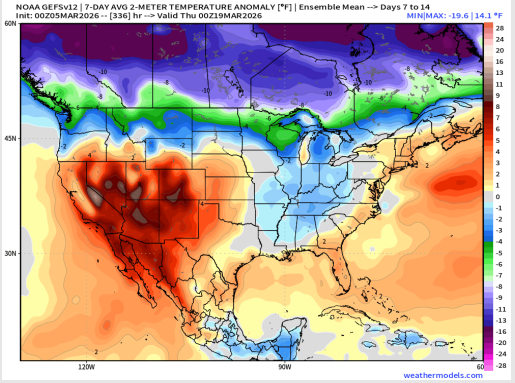

15-30 Day Temperature Departure

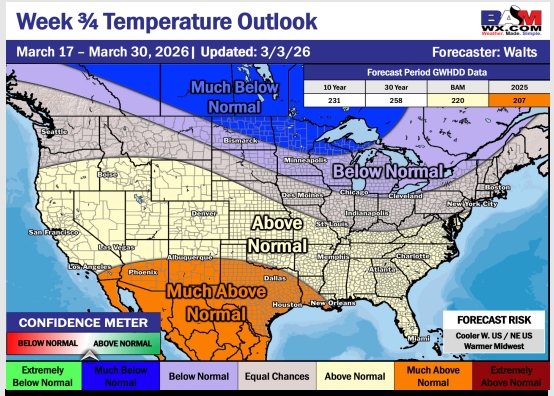

Next 7 Day Total Precipitation

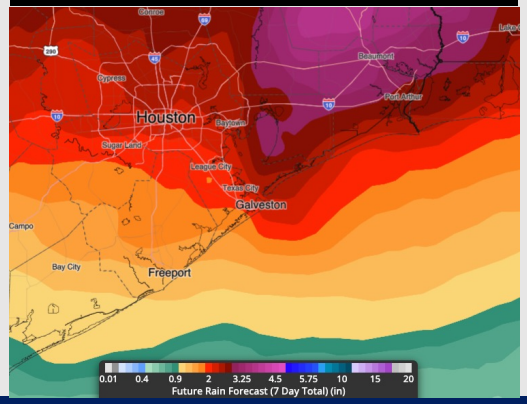

8-14 Day % of Average Precip.

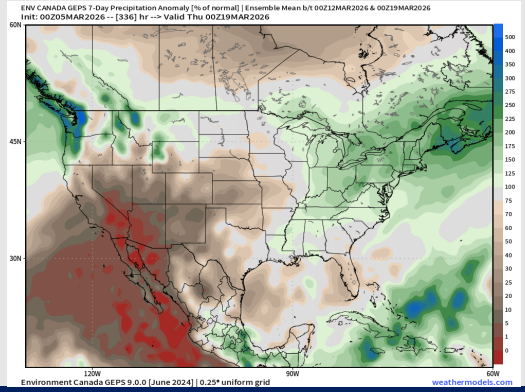

15-30 Day % of Average Precip.

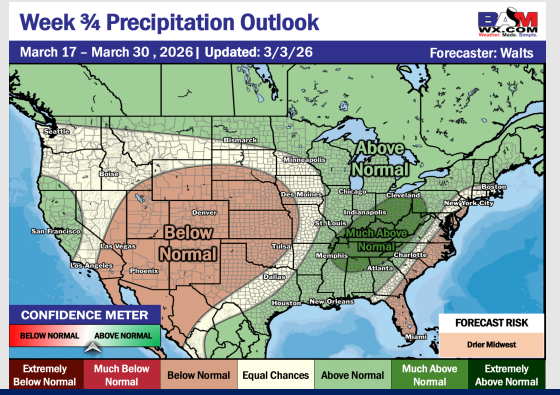

- Above normal temps are favored over the next 7 days, with better rain chances to end the week.
- Above normal temperatures and near normal rain chances in the Week 2 period.
- Much above normal temperatures and above normal rainfall expected for mid to late March.