Houston Pilots Forecast Package

Updated: 11:30 AM CT
Wednesday, March 4th, 2026

Forecaster: Wagner/Kleitsch

Weather Headlines

- Fog is expected to linger at Station 11/12 and the Boarding Station throughout much of the day with fog building back into the Bay after 8PM.
- Additional fog threats come into play once again THU AM and FRI AM.
- Strong to severe storms look to be possible Saturday PM.

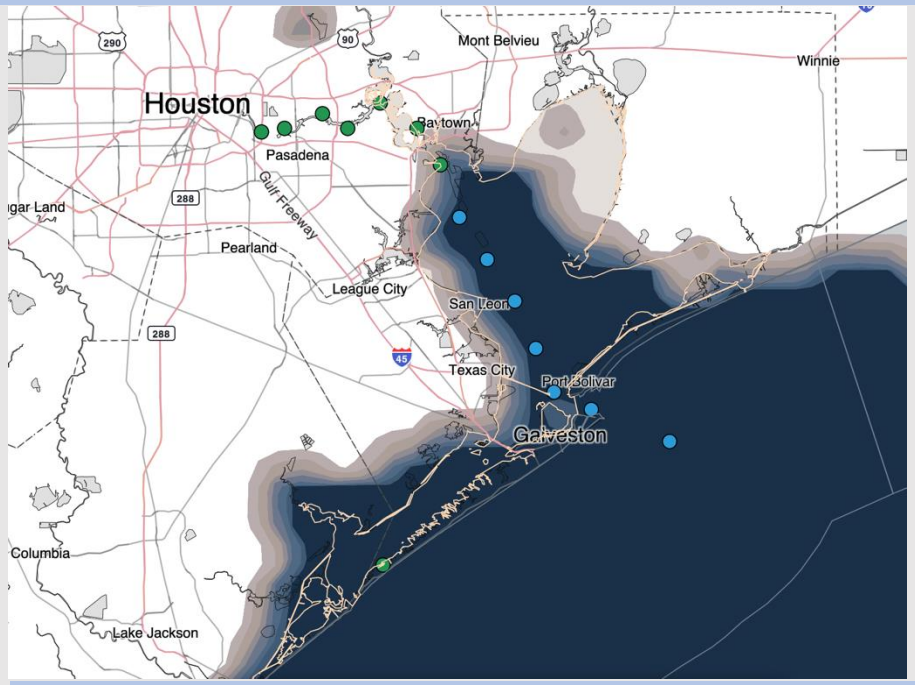

Current Visibility: 11:30 AM CT

As always, please do not hesitate to reach out to us with any forecast questions at (317)-560-8122. Press 1 for forecast questions.

You can also access real-time forecast updates and 24/7 meteorological chat assistance on your Clarity app.

Houston Pilots Visibility Report

CURRENT VISIBILITY (11:30 AM CT)

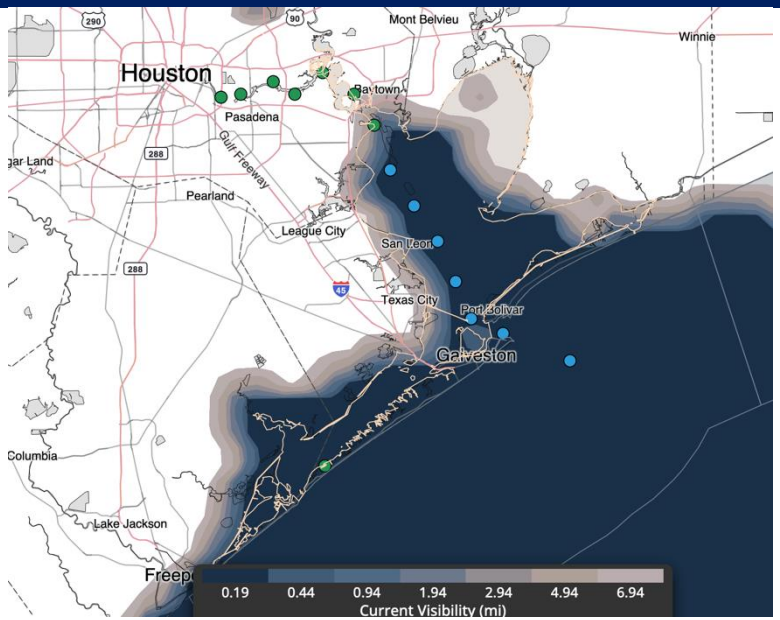

3 PM WED VISIBILITY

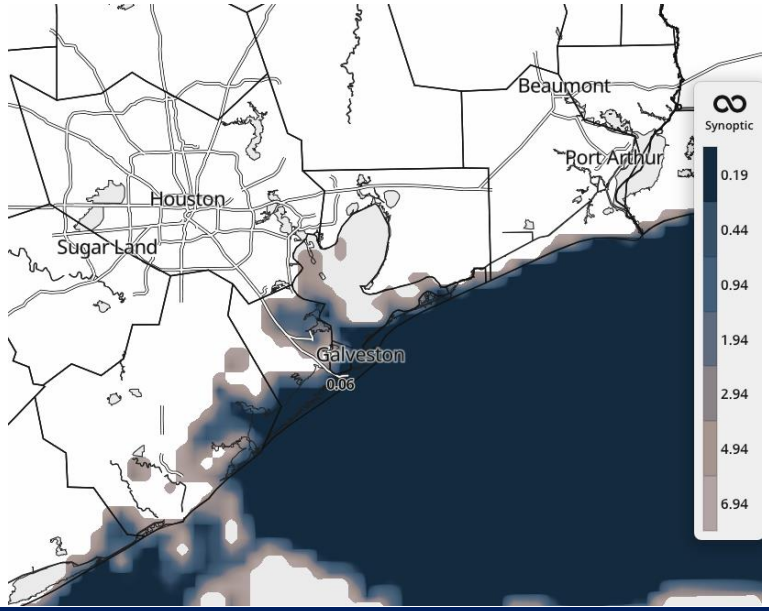

Confidence



TIMEFRAME DISCUSSED	THREAT
CURRENT– 8 PM WED	MED

Stations N of Morgan's Point: No fog is expected.

Morgan's Point to 25/26: Conditions will likely remain hazy throughout the day with visibilities of 2 – 3 miles. Localized instances of <2 miles can be possible from Station 63/64 to Station 25/26.

Station 11/12 & Boarding Station: Dense fog will likely linger through ~3PM with visibilities <1 mile. After 3PM, I anticipate that coverage will likely become more broken up and fog can become less dense with visibilities of 1 – 2 miles. The most persistent chance for fog will be at the Boarding Station which can linger throughout the rest of the day.

Houston Pilots Visibility Report

11 PM WED VISIBILITY

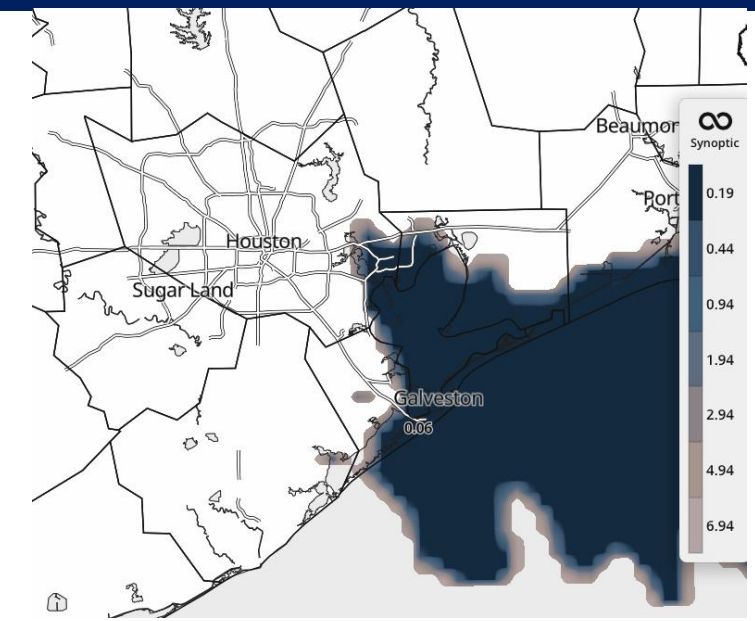

3 AM CT THU VISIBILITY

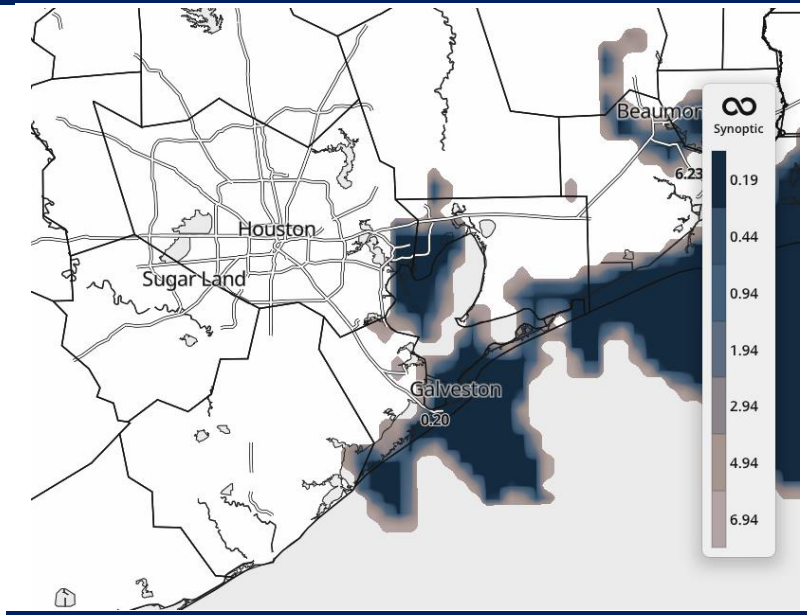

Confidence



TIMEFRAME DISCUSSED	THREAT
8PM WED – 11AM THU	MEDIUM

Stations N of Morgan's Point: Fog is not favored N of Morgan's Point however, misty conditions can be possible at times, dropping visibilities to <3 miles.

Stations S of Morgan's Point: After 8PM, fog can begin to build back into the Bay from north to south with fog reaching Morgan's Point by 1AM. Fog will likely be patchy in nature, with more widespread fog at the Boarding Station to Station 25/26. Visibilities <1 mile will be in play. Fog is expected to lift by 11AM THU, with the risk of fog lingering at the Boarding Station.

Houston Pilots Extended Range Visibility Report

Saturday 03/07/2026

Fog is not favored.

Forecast Confidence

Above Normal — Below Normal

Sunday 03/08/2026

Fog is not expected with the passing of a front.

Forecast Confidence

Above Normal — Below Normal

Monday 03/09/2026

Fog is not favored.

Forecast Confidence

Above Normal — Below Normal

Chance for Fog

Saturday AM	Unlikely
Saturday PM	Unlikely
Sunday AM	Unlikely
Sunday PM	Unlikely
Monday AM	Unlikely
Monday PM	Unlikely

Houston Pilots Visibility Chart (miles)

BAM WX.COM Weather. Made. Simple.

Houston Pilots

Forecast Confidence

Above Normal — Below Normal

Visibility	Wed 1 pm	Wed 2 pm	Wed 3 pm	Wed 4 pm	Wed 5 pm	Wed 6 pm	Wed 7 pm	Wed 8 pm	Wed 9 pm	Wed 10 pm	Wed 11 pm	Thu 12 am	Thu 1 am	Thu 2 am	Thu 3 am	Thu 4 am	Thu 5 am	Thu 6 am	Thu 7 am	Thu 8 am	Thu 9 am	Thu 10 am	Thu 11 am	Thu 12 pm
Houston Pilots N - 610 Bridge	10	10	10	10	10	10	10	10	10	7.9	7.9	7.9	7.9	6.9	6.9	6.9	6.9	6.9	6.9	5.9	5.9	8	10	10
Houston Pilots M - Kinder 1	10	10	10	10	10	10	10	10	10	9	7.9	9	7.9	7.9	6.9	6.9	6.9	6.9	6.9	5.9	5.9	8	10	10
Houston Pilots L - Greens Bayou	10	10	10	10	10	10	10	10	10	9	9	9	7.9	7.9	6.9	6.9	6.9	6.9	6.9	5.9	5.9	8	10	10
Houston Pilots K - Shell Crude	10	10	10	10	10	10	10	10	10	9	9	9	7.9	7.9	8	6.9	6.9	6.9	6.9	5.9	5.9	8	10	10
Houston Pilots J - Lynchburg Ferries	10	10	10	10	10	10	10	10	10	9	9	9	7.9	7.9	6.9	6.9	6.9	6.9	6.9	5.9	5.9	8	10	10
Houston Pilots I - Exxon 3	10	10	10	10	10	10	10	10	10	9	9	9	9	7.9	8	6.9	6.9	6.9	6.9	5.9	5.9	8	10	10
Houston Pilots H - Morgans Point	10	10	10	10	10	10	10	10	10	9	9	9	9	7.9	6.9	6.9	6.9	6.9	6.9	4.9	5.9	8	10	10
Houston Pilots G - 75/76	10	4.9	10	10	10	10	10	10	9	7.9	7.9	7.9	9	6.9	5.9	4.9	4.9	4.9	4.9	2.9	3.9	5.9	9	10
Houston Pilots F - 63/64	7.9	2	10	10	10	10	10	10	9	7.9	7.9	6.9	9	6.9	5.9	4.9	4.9	3.9	4.9	2.9	3.9	5.9	9	9
Houston Pilots E - 51/52	1.6	0.8	7.9	6.9	10	10	10	2.5	7.9	6.9	6.9	6.9	9	5.9	4.9	3.9	3.9	2.9	3.9	1.6	2.9	4.9	9	9
Houston Pilots D - 37/38	1.1	0.8	6.9	3.9	10	10	10	2.5	6.9	6.9	6.9	6.9	9	4.9	4.9	3.9	2.9	2	2.9	0.5	2	4.9	9	9
Houston Pilots C - 25/26	1.1	1.1	3.9	3.9	10	10	9	6.9	6.9	5.9	6.9	5.9	7.9	4.9	3.9	2.9	2.9	1.1	2.5	0.5	0.2	3.9	9	9
Houston Pilots B - 11/12	1.1	1.1	3.9	3.9	9	9	2	4.9	6.9	5.9	5.9	5.9	7.9	3.9	2.9	0.7	0.5	0.5	0.5	0.2	0.2	3.9	8	8
Houston Pilots A - 1 & 2 Bravo	1.6	1.1	3.9	4.9	6.9	6.9	0.5	4.9	6.9	5.9	5.9	5.9	7.9	4.9	2.9	2	0.7	0.7	0.5	0.2	0.2	3.9	8	8

NOTE: This is automated data that may/may not agree with the official BAM thinking that's found on the daily slides or special visibility report slides. This data should be used as a guide only

Houston Pilots Wind Chart

Forecast Confidence

Above Normal — Below Normal

Sustained Wind 10 Knots

Gusts 15 Knots

Wind from the SE

Example

10
15
↖

Wind	Wed 1 pm	Wed 2 pm	Wed 3 pm	Wed 4 pm	Wed 5 pm	Wed 6 pm	Wed 7 pm	Wed 8 pm	Wed 9 pm	Wed 10 pm	Wed 11 pm	Thu 12 am	Thu 1 am	Thu 2 am	Thu 3 am	Thu 4 am	Thu 5 am	Thu 6 am	Thu 7 am	Thu 8 am	Thu 9 am	Thu 10 am	Thu 11 am	Thu 12 pm
Houston Pilots N - 610 Bridge	10	12	12	13	13	12	10	10	9	8	8	8	8	8	8	7	7	7	6	7	8	9	10	12
	21	22	22	23	23	22	21	18	18	17	17	16	16	16	16	15	16	15	15	15	16	17	20	22
	↖	↖	↖	↖	↖	↖	↖	↖	↖	↖	↖	↖	↖	↖	↖	↖	↖	↖	↖	↖	↖	↖	↖	↖
Houston Pilots M - Kinder 1	10	12	12	12	13	12	10	9	9	8	8	8	8	8	8	7	7	7	6	7	8	8	10	12
	21	22	22	22	23	22	21	18	17	17	17	16	16	16	15	15	16	15	15	15	15	17	20	21
	↖	↖	↖	↖	↖	↖	↖	↖	↖	↖	↖	↖	↖	↖	↖	↖	↖	↖	↖	↖	↖	↖	↖	↖
Houston Pilots L - Greens Bayou	10	10	12	12	12	12	10	9	8	8	8	8	8	8	7	7	7	7	6	7	8	8	10	12
	20	21	22	22	22	21	20	18	17	16	16	16	16	15	15	15	15	15	14	15	15	17	20	21
	↖	↖	↖	↖	↖	↖	↖	↖	↖	↖	↖	↖	↖	↖	↖	↖	↖	↖	↖	↖	↖	↖	↖	↖
Houston Pilots K - Shell Crude	10	10	12	12	12	10	10	9	8	8	8	8	8	8	7	7	7	7	6	7	8	8	10	12
	20	21	22	21	22	21	20	17	17	16	16	16	16	16	15	15	15	15	14	15	15	17	20	21
	↖	↖	↖	↖	↖	↖	↖	↖	↖	↖	↖	↖	↖	↖	↖	↖	↖	↖	↖	↖	↖	↖	↖	↖
Houston Pilots J - Lynchburg Ferries	10	12	12	13	12	10	10	9	8	8	8	8	8	7	7	7	6	6	6	7	8	8	10	12
	20	21	22	22	22	21	20	17	17	16	16	16	15	15	15	15	15	14	14	15	15	16	20	20
	↖	↖	↖	↖	↖	↖	↖	↖	↖	↖	↖	↖	↖	↖	↖	↖	↖	↖	↖	↖	↖	↖	↖	↖
Houston Pilots I - Exxon 3	12	13	13	13	14	13	13	12	12	10	10	10	10	10	10	10	9	9	8	9	9	10	10	12
	20	21	22	21	22	21	18	17	17	16	16	16	16	16	15	15	15	15	14	15	15	17	20	20
	↖	↖	↖	↖	↖	↖	↖	↖	↖	↖	↖	↖	↖	↖	↖	↖	↖	↖	↖	↖	↖	↖	↖	↖
Houston Pilots H - Morgans Point	12	13	13	13	13	13	13	12	10	10	10	10	10	10	10	9	9	8	8	8	9	10	10	12
	20	21	21	21	21	20	18	17	17	16	16	16	16	16	15	15	15	14	14	15	15	16	18	20
	↖	↖	↖	↖	↖	↖	↖	↖	↖	↖	↖	↖	↖	↖	↖	↖	↖	↖	↖	↖	↖	↖	↖	↖
Houston Pilots G - 75/76	12	13	13	14	14	13	13	13	12	12	12	12	13	12	12	10	10	10	9	10	10	10	12	12
	20	21	22	22	22	21	18	18	17	17	17	17	18	17	17	16	16	16	15	15	15	17	18	20
	↖	↖	↖	↖	↖	↖	↖	↖	↖	↖	↖	↖	↖	↖	↖	↖	↖	↖	↖	↖	↖	↖	↖	↖
Houston Pilots F - 63/64	12	12	13	13	13	13	13	12	12	12	12	12	12	12	10	10	10	10	9	10	10	10	10	12
	18	20	21	21	21	20	17	17	17	17	17	17	17	17	17	16	16	16	15	15	15	17	18	20
	↖	↖	↖	↖	↖	↖	↖	↖	↖	↖	↖	↖	↖	↖	↖	↖	↖	↖	↖	↖	↖	↖	↖	↖
Houston Pilots E - 51/52	10	12	12	13	13	13	12	12	10	10	12	12	12	12	10	10	10	10	9	10	10	10	10	12
	18	20	20	20	20	18	17	17	16	16	17	17	17	17	16	16	16	16	15	15	15	17	18	20
	↖	↖	↖	↖	↖	↖	↖	↖	↖	↖	↖	↖	↖	↖	↖	↖	↖	↖	↖	↖	↖	↖	↖	↖
Houston Pilots D - 37/38	10	10	12	12	12	12	10	10	10	10	10	12	12	12	10	10	10	10	9	10	10	10	10	12
	17	18	20	20	18	17	17	17	16	16	17	17	17	17	16	16	16	16	15	15	15	16	17	18
	↖	↖	↖	↖	↖	↖	↖	↖	↖	↖	↖	↖	↖	↖	↖	↖	↖	↖	↖	↖	↖	↖	↖	↖
Houston Pilots C - 25/26	10	10	12	12	12	10	10	10	10	10	10	10	12	10	10	10	10	9	9	9	10	10	10	12
	17	18	18	18	17	17	16	16	16	16	16	17	17	17	16	16	16	15	15	15	15	16	17	18
	↖	↖	↖	↖	↖	↖	↖	↖	↖	↖	↖	↖	↖	↖	↖	↖	↖	↖	↖	↖	↖	↖	↖	↖
Houston Pilots B - 11/12	10	10	10	10	10	10	10	9	10	10	10	10	10	10	10	10	9	9	8	8	9	9	10	10
	16	16	17	17	16	16	15	16	15	15	16	16	16	16	16	15	15	15	14	15	15	15	16	16
	↖	↖	↖	↖	↖	↖	↖	↖	↖	↖	↖	↖	↖	↖	↖	↖	↖	↖	↖	↖	↖	↖	↖	↖
Houston Pilots A - 1 & 2 Bravo	9	9	10	10	10	10	10	12	12	12	13	13	13	13	12	12	10	10	10	10	10	10	10	9
	16	15	15	16	16	16	17	17	17	17	17	18	18	18	17	17	17	16	16	15	15	16	16	16
	↖	↖	↖	↖	↖	↖	↖	↖	↖	↖	↖	↖	↖	↖	↖	↖	↖	↖	↖	↖	↖	↖	↖	↖

NOTE: This is automated data that may/may not agree with the official BAM thinking that's found on the daily slides. This data should be used as a guide only.

Houston Pilots: WED. 03/04/2026

Forecast Discussion

Precip: Isolated showers will be possible through 4PM today.

Wind: Winds out of the SE through the day. **N of Morgan's Point:** Winds of 6 - 11 kts through the day. **S of Morgan's Point:** Winds of 5 – 10 kts through the day.

High Temps: **N of Morgan's Point:** Low 80s F. **S of Morgan's Point:** Mid 70s F.

Visibility: Patchy fog can linger at the Boarding Station and Station 11/12 throughout much of the day. Patchy fog will move back in for Stations S of Morgan's Point at 8PM.

Precip Image: 1 PM CT

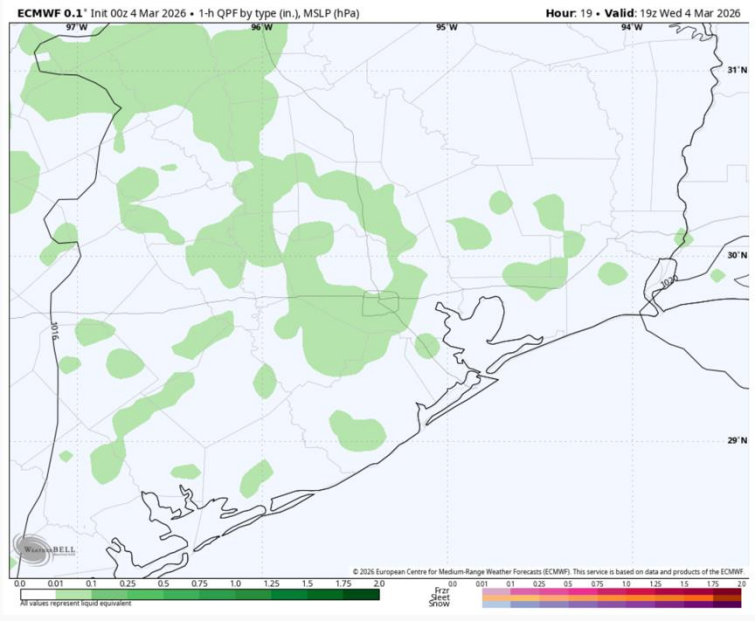

Wind Speed: 3 PM CT

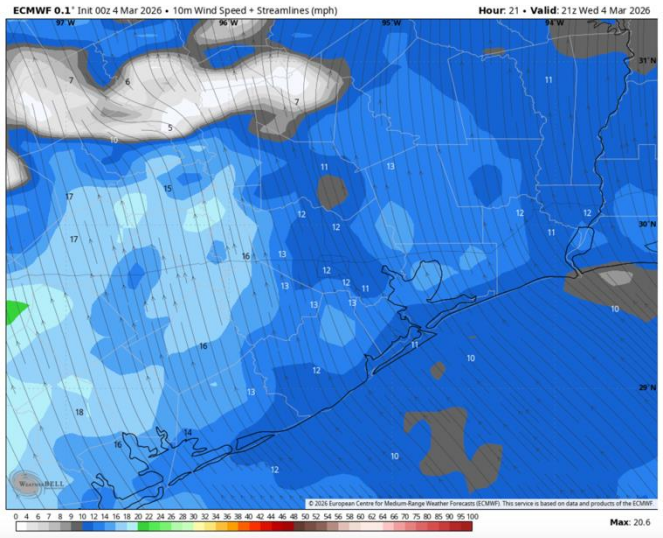

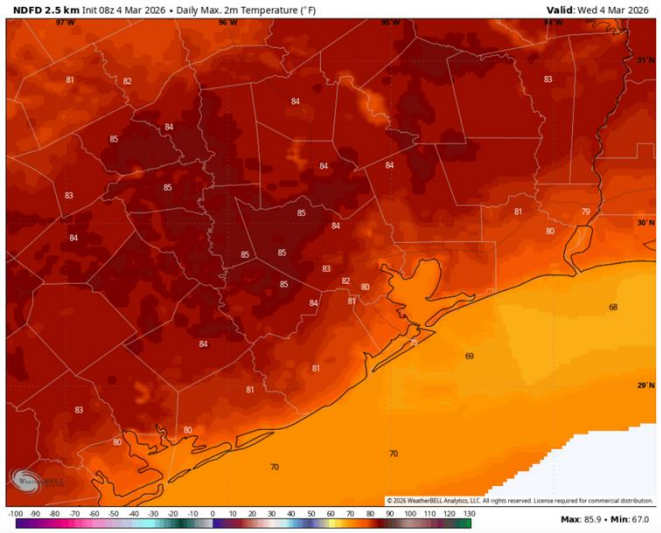

High Temps Today

Houston Pilots: THU. 03/05/2026

Forecast Discussion

Precip: Isolated showers will be possible between 10AM - 3PM Thursday.

Wind: Winds will be out of the SE through the day. **N of Morgan's Point:** Winds of 7 – 12 kts. **Wind gusts between 20 – 25 kts will be likely between 9AM – 6PM.** **S of Morgan's Point:** Winds of 7 - 12 kts.

High Temps: **N of Morgan's Point:** Low 80s F. **S of Morgan's Point:** Mid 70s F.

Visibility: Patchy fog will be possible for Stations S of Morgan's Point between 12AM - 11AM.

Precip Image: 12 PM CT

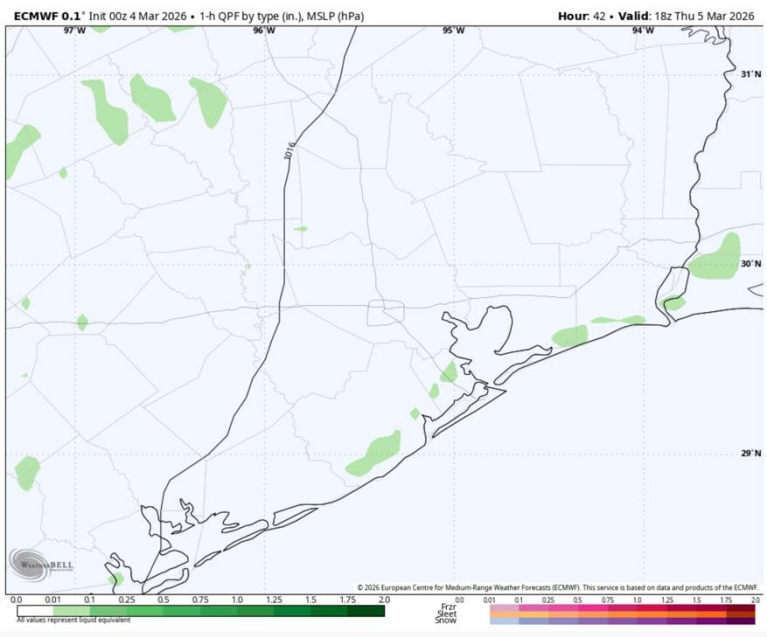

Wind Speed: 6 PM CT

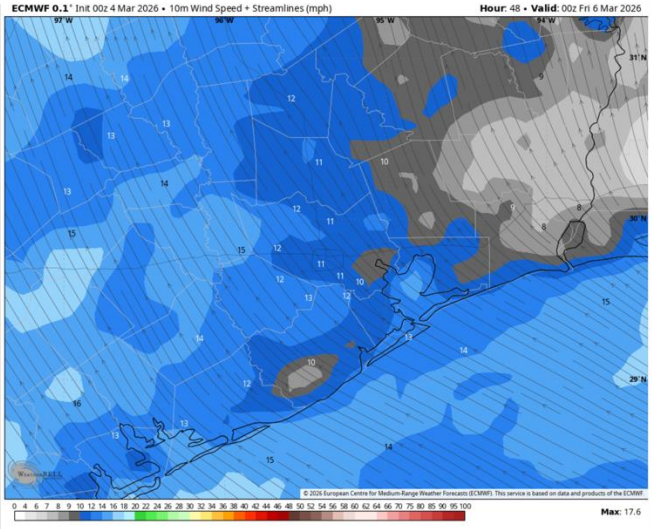

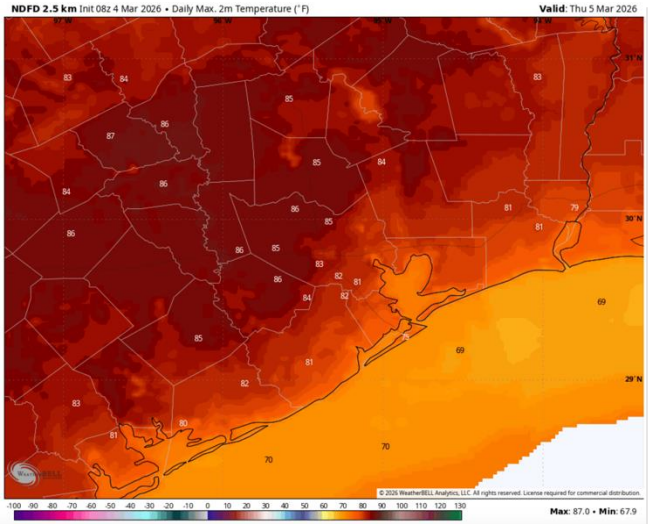

High Temps Thursday

Houston Pilots: FRI. 03/06/2026

Forecast Discussion

Precip: Scattered light showers will be possible between 8AM – 5PM.

Wind: Winds will be out of the SE. **N of Morgan's Point:** Winds of 10 – 15 kts. **Wind gusts between 25 – 30 kts will be possible between 9AM – 8PM.** **S of Morgan's Point:** Winds of 13 – 18 kts.

High Temps: **N of Morgan's Point:** Low 80s F. **S of Morgan's Point:** Mid 70s F.

Visibility: Patchy fog will be possible for Stations S of Morgan's Point between 12AM - 11AM.

Precip Image: 2 PM CT

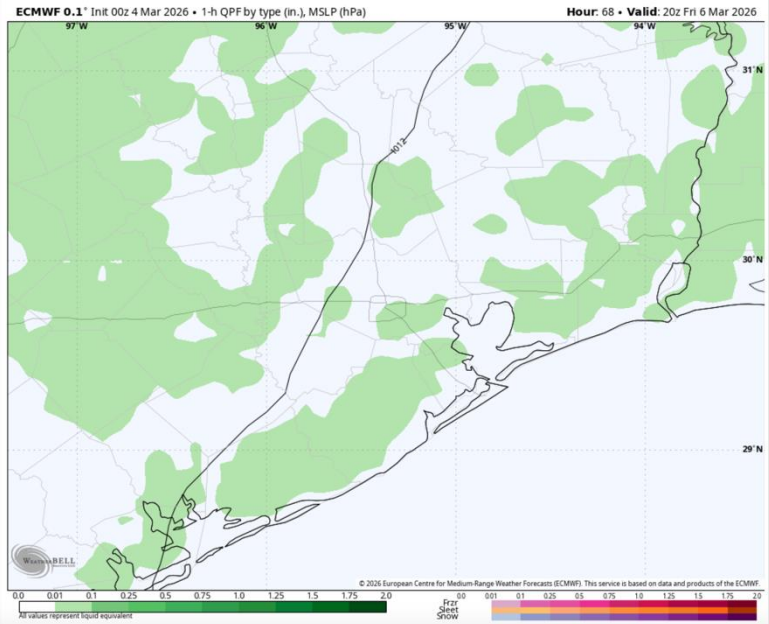

Wind Speed: 6 PM CT

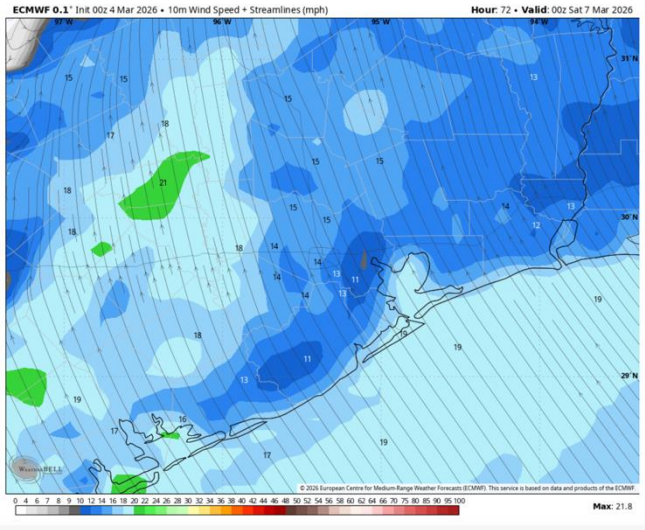

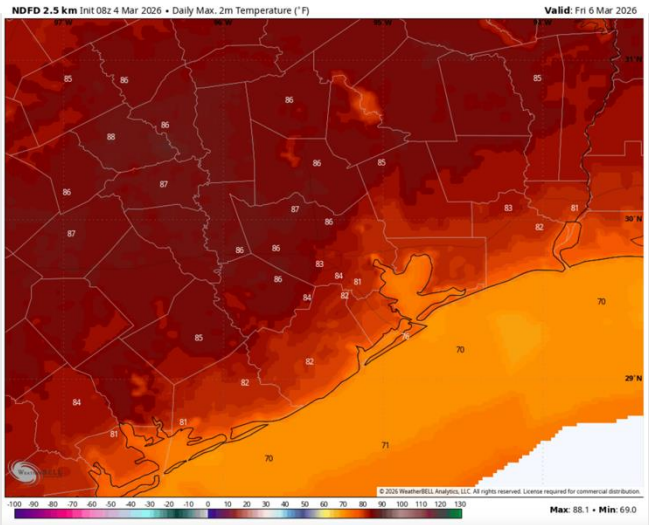

High Temps Friday

Houston Pilots: 3/4/2026

Next 7 Day Temperature Departure

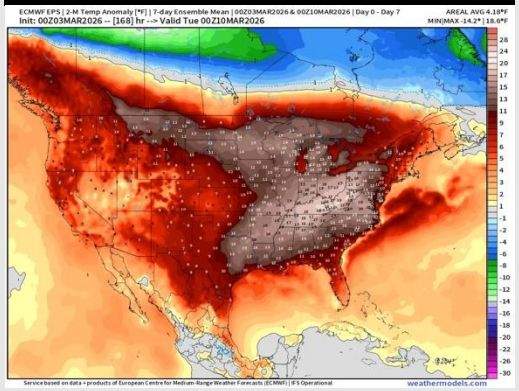

8-14 Day Temperature Departure

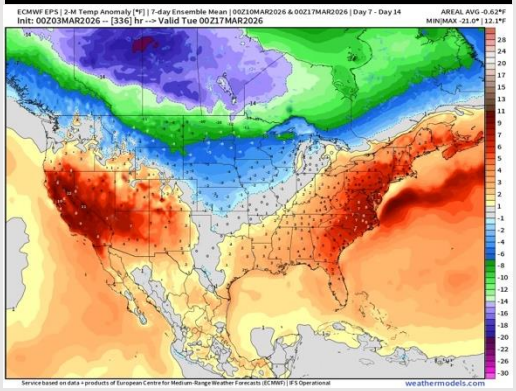

15-30 Day Temperature Departure

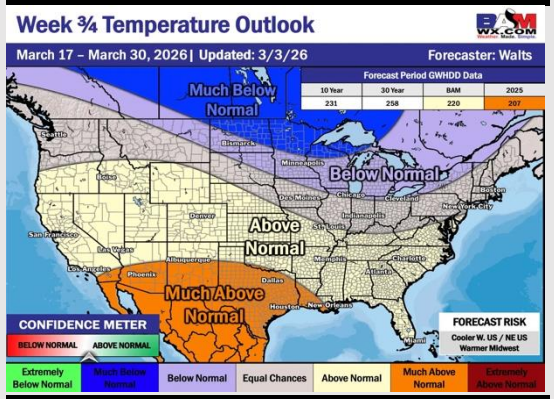

Next 7 Day Total Precipitation

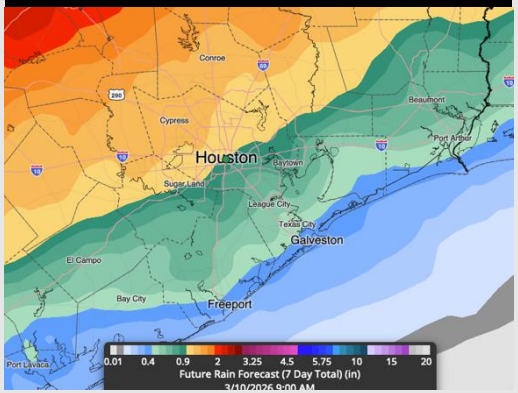

8-14 Day % of Average Precip.

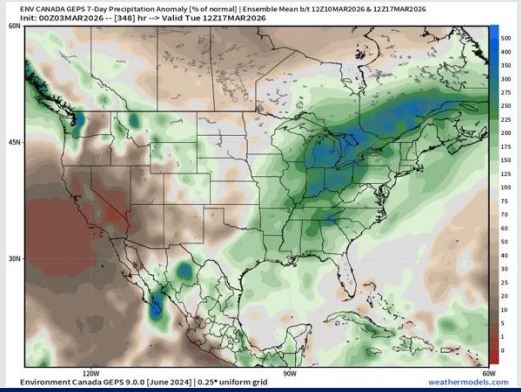

15-30 Day % of Average Precip.

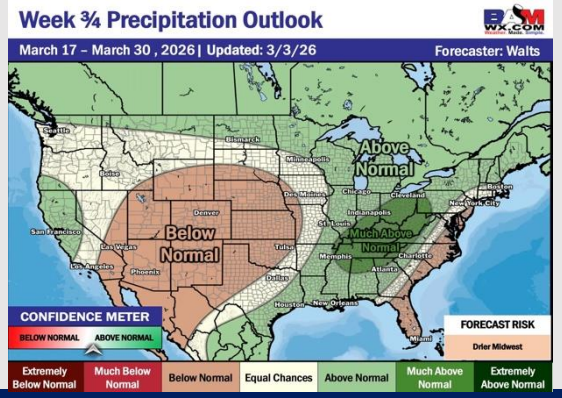

- Above normal temps are favored over the next 7 days, with better rain chances to end the week.
- Above normal temperatures and above normal rain chances in the Week 2 period.
- Much above normal temperatures and above normal rainfall expected for mid to late March.