

Houston Pilots Forecast Package



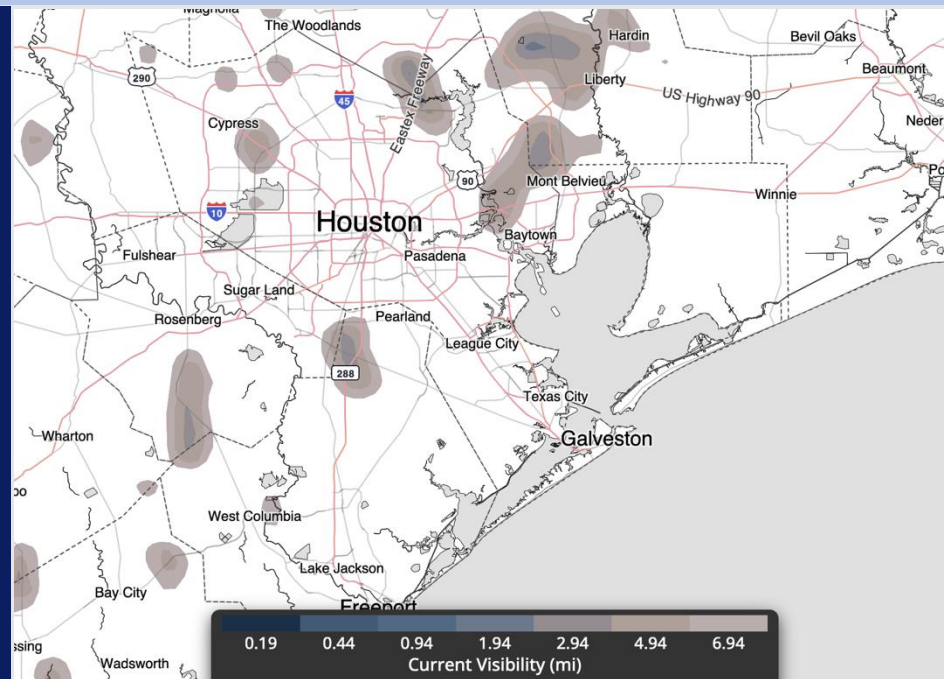
Updated: 7:15 AM CT

Tuesday, February 3rd, 2026

Forecaster: Began/Kleitsch

Weather Headlines

- Rain chances through the day today, with thunderstorms this afternoon / evening.
- Isolated sea fog risks in play through TUE night.
- **Gusty winds up to 30+ kts possible (particularly for the Boarding Station) through WED.**



Current Visibility: 7:15 AM CT

As always, please do not hesitate to reach out to us with any forecast questions at **(317)-560-8122**. **Press 1 for forecast questions.**



You can also access real-time forecast updates and 24/7 meteorological chat assistance on your **Clarity app.**


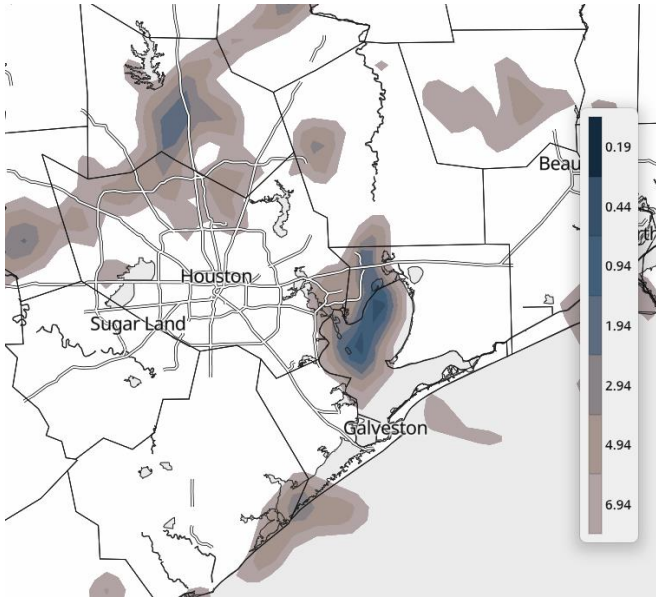
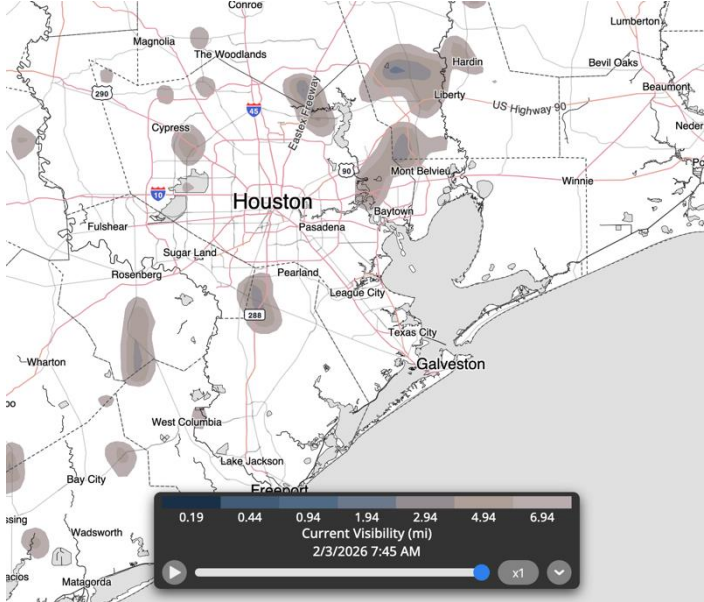
Houston Pilots Visibility Report



CURRENT VISIBILITY

7 PM CT VISIBILITY

Confidence



TIMEFRAME DISCUSSED	THREAT
CURRENT – 12 AM WED	LOW

Stations N of Morgan’s Point: No visibility concerns.

Stations S of Morgan’s Point can see a few isolated pockets of fog linger in the Bay through the day on TUE, however scattered showers are anticipated to greatly mitigate this and keep fog reduced to isolated pockets for a couple-hour increments at a time at worst. The Bay is anticipated to see predominantly CLEAR conditions throughout the day.

The best timeframe for fog to form in the bay will be from 6PM to 12AM.

Houston Pilots Extended Range Visibility Report



Friday 02/06/2026

Fog is not favored.

Forecast Confidence



Saturday 02/07/2026

Fog is not favored.

Forecast Confidence



Sunday 02/08/2026

Fog is possible N of Morgan’s Point from 12 AM – 9 AM, however confidence remains low at this range. Sea fog may be able to linger in the Bay through afternoon.

Forecast Confidence



Chance for Fog

Friday AM	Unlikely
Friday PM	Unlikely
Saturday AM	Unlikely
Saturday PM	Unlikely
Sunday AM	Possible
Sunday PM	Possible

Houston Pilots Visibility Chart (miles)



Visibility	Tue 9 am	Tue 10 am	Tue 11 am	Tue 12 pm	Tue 1 pm	Tue 2 pm	Tue 3 pm	Tue 4 pm	Tue 5 pm	Tue 6 pm	Tue 7 pm	Tue 8 pm	Tue 9 pm	Tue 10 pm	Tue 11 pm	Wed 12 am	Wed 1 am	Wed 2 am	Wed 3 am	Wed 4 am	Wed 5 am	Wed 6 am	Wed 7 am	Wed 8 am
Houston Pilots N - 610 Bridge	10	10	10	10	10	10	10	10	10	10	10	10	10	9	6.9	6.9	5.9	4.9	3.9	3.9	4.9	5.9	6.9	9
Houston Pilots M - Kinder 1	10	10	10	10	10	10	10	10	10	10	10	10	10	9	6.9	6.9	5.9	4.9	3.9	3.9	4.9	5.9	6.9	9
Houston Pilots L - Greens Bayou	10	10	10	10	10	10	10	10	10	10	10	10	10	9	6.9	6.9	4.9	4.9	3.9	3.9	3.9	5.9	6.9	8
Houston Pilots K - Shell Crude	10	10	10	10	10	10	10	10	10	10	10	10	10	9	6.9	6.9	4.9	4.9	3.9	3.9	3.9	4.9	6.9	8
Houston Pilots J - Lynchburg Ferries	9	10	10	10	10	10	10	10	10	10	10	10	10	9	6.9	6.9	5.9	4.9	3.9	3.9	3.9	5.9	6.9	8
Houston Pilots I - Exxon 3	9	10	10	10	10	10	10	10	10	10	10	10	10	9	6.9	6.9	4.9	4.9	3.9	3.9	3.9	4.9	6.9	6.9
Houston Pilots H - Morgans Point	10	10	10	10	10	10	10	10	10	10	10	10	10	9	6.9	6.9	5.9	4.9	3.9	3.9	3.9	4.9	6.9	6.9
Houston Pilots G - 75/76	1	1	1	1	1	1	1	1	1	1	1	1	1	1	1	1	6.9	5.9	4.9	3.9	3.9	3.9	10	10
Houston Pilots F - 63/64	1	1	1	1	1	1	1	1	1	1	1	1	1	1	1	1	6.9	5.9	4.9	3.9	3.9	3.9	10	10
Houston Pilots E - 51/52	1	1	1	1	1	1	1	1	1	1	1	1	1	1	1	1	7.9	5.9	4.9	3.9	3.9	3.9	10	10
Houston Pilots D - 37/38	1	1	1	1	1	1	1	1	1	1	1	1	1	1	1	1	7.9	5.9	4.9	3.9	3.9	3.9	10	10
Houston Pilots C - 25/26	1	1	1	1	1	1	1	1	1	1	1	1	1	1	1	1	7.9	5.9	4.9	3.9	3.9	3.9	10	10
Houston Pilots B - 11/12	1	1	1	1	1	1	1	1	1	1	1	1	1	1	1	1	7.9	5.9	4.9	3.9	3.9	3.9	10	10
Houston Pilots A - 1 & 2 Bravo	10	10	10	10	10	1.6	10	10	10	10	10	10	10	10	9	7.9	7.9	6.9	4.9	4.9	3.9	3.9	10	10

NOTE: This is automated data that may/may not agree with the official BAM thinking that’s found on the daily slides or special visibility report slides. This data should be used as a guide only

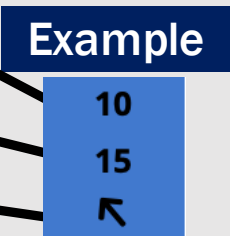
Houston Pilots Wind Chart



Forecast Confidence



Sustained Wind 10 Knots
Gusts 15 Knots
Wind from the SE



Wind	Tue 9 am	Tue 10 am	Tue 11 am	Tue 12 pm	Tue 1 pm	Tue 2 pm	Tue 3 pm	Tue 4 pm	Tue 5 pm	Tue 6 pm	Tue 7 pm	Tue 8 pm	Tue 9 pm	Tue 10 pm	Tue 11 pm	Wed 12 am	Wed 1 am	Wed 2 am	Wed 3 am	Wed 4 am	Wed 5 am	Wed 6 am	Wed 7 am	Wed 8 am
Houston Pilots N - 610 Bridge	8 ↑	9 ↑	10 ↑	12 ↑	12 ↑	12 ↑	10 ↑	10 ↑	9 ↑	8 ↑	6 ↑	6 ↑	6 ↑	6 ↑	6 →	6 →	7 ↓	7 ↓	8 ↓	8 ↓	9 ↓	9 ↓	9 ↓	10 ↓
Houston Pilots M - Kinder 1	8 ↑	9 ↑	10 ↑	12 ↑	12 ↑	10 ↑	10 ↑	10 ↑	9 ↑	8 ↑	6 ↑	6 ↑	6 ↑	6 ↑	6 →	6 →	7 ↓	7 ↓	8 ↓	8 ↓	8 ↓	9 ↓	9 ↓	10 ↓
Houston Pilots L - Greens Bayou	8 ↑	9 ↑	10 ↑	10 ↑	12 ↑	10 ↑	10 ↑	10 ↑	9 ↑	8 ↑	6 ↑	6 ↑	6 ↑	5 ↑	6 →	6 →	6 ↓	7 ↓	8 ↓	8 ↓	8 ↓	9 ↓	9 ↓	9 ↓
Houston Pilots K - Shell Crude	8 ↑	9 ↑	10 ↑	10 ↑	12 ↑	12 ↑	10 ↑	10 ↑	9 ↑	8 ↑	6 ↑	6 ↑	6 ↑	6 ↑	6 →	6 →	6 ↓	7 ↓	8 ↓	8 ↓	8 ↓	9 ↓	9 ↓	9 ↓
Houston Pilots J - Lynchburg Ferries	8 ↑	8 ↑	10 ↑	10 ↑	12 ↑	12 ↑	10 ↑	10 ↑	9 ↑	8 ↑	6 ↑	6 ↑	5 ↑	5 ↑	6 →	6 →	6 ↓	7 ↓	8 ↓	8 ↓	8 ↓	8 ↓	9 ↓	9 ↓
Houston Pilots I - Exxon 3	12 ↑	12 ↑	12 ↑	13 ↑	13 ↑	13 ↑	13 ↑	13 ↑	12 ↑	10 ↑	9 ↑	8 ↑	8 ↑	8 ↑	8 →	8 →	9 ↓	10 ↓	10 ↓	12 ↓	13 ↓	13 ↓	13 ↓	13 ↓
Houston Pilots H - Morgans Point	12 ↑	12 ↑	12 ↑	13 ↑	13 ↑	13 ↑	13 ↑	13 ↑	12 ↑	10 ↑	9 ↑	8 ↑	8 ↑	8 ↑	8 →	8 →	9 ↓	10 ↓	10 ↓	12 ↓	12 ↓	13 ↓	13 ↓	13 ↓
Houston Pilots G - 75/76	14 ↑	13 ↑	13 ↑	14 ↑	14 ↑	14 ↑	14 ↑	14 ↑	13 ↑	12 ↑	10 ↑	10 ↑	9 ↑	9 ↑	9 →	9 →	10 ↓	10 ↓	12 ↓	13 ↓	14 ↓	15 ↓	15 ↓	15 ↓
Houston Pilots F - 63/64	14 ↑	13 ↑	14 ↑	14 ↑	14 ↑	14 ↑	14 ↑	13 ↑	13 ↑	12 ↑	10 ↑	10 ↑	9 ↑	9 ↑	9 →	9 →	10 ↓	10 ↓	12 ↓	13 ↓	14 ↓	15 ↓	15 ↓	15 ↓
Houston Pilots E - 51/52	14 ↑	14 ↑	14 ↑	14 ↑	14 ↑	14 ↑	14 ↑	14 ↑	13 ↑	13 ↑	10 ↑	10 ↑	9 ↑	9 ↑	9 →	9 →	10 ↓	10 ↓	12 ↓	13 ↓	13 ↓	15 ↓	15 ↓	16 ↓
Houston Pilots D - 37/38	15 ↑	14 ↑	14 ↑	14 ↑	14 ↑	14 ↑	14 ↑	13 ↑	13 ↑	12 ↑	10 ↑	10 ↑	9 ↑	9 ↑	9 →	9 →	10 ↓	10 ↓	12 ↓	13 ↓	15 ↓	15 ↓	15 ↓	16 ↓
Houston Pilots C - 25/26	14 ↑	14 ↑	14 ↑	14 ↑	14 ↑	14 ↑	14 ↑	13 ↑	13 ↑	12 ↑	10 ↑	10 ↑	9 ↑	9 ↑	9 →	9 →	10 ↓	10 ↓	12 ↓	13 ↓	14 ↓	15 ↓	15 ↓	16 ↓
Houston Pilots B - 11/12	14 ↑	13 ↑	13 ↑	13 ↑	14 ↑	13 ↑	13 ↑	13 ↑	13 ↑	10 ↑	10 ↑	9 ↑	8 ↑	8 ↑	8 →	8 →	9 ↓	9 ↓	10 ↓	10 ↓	13 ↓	13 ↓	15 ↓	15 ↓
Houston Pilots A - 1 & 2 Bravo	15 ↑	15 ↑	15 ↑	14 ↑	14 ↑	14 ↑	13 ↑	13 ↑	13 ↑	13 ↑	12 ↑	12 ↑	12 ↑	10 ↑	10 ↑	10 ↑	10 ↓	10 ↓	12 ↓	13 ↓	14 ↓	15 ↓	16 ↓	17 ↓

NOTE: This is automated data that may/may not agree with the official BAM thinking that's found on the daily slides.
This data should be used as a guide only.

Forecast Discussion

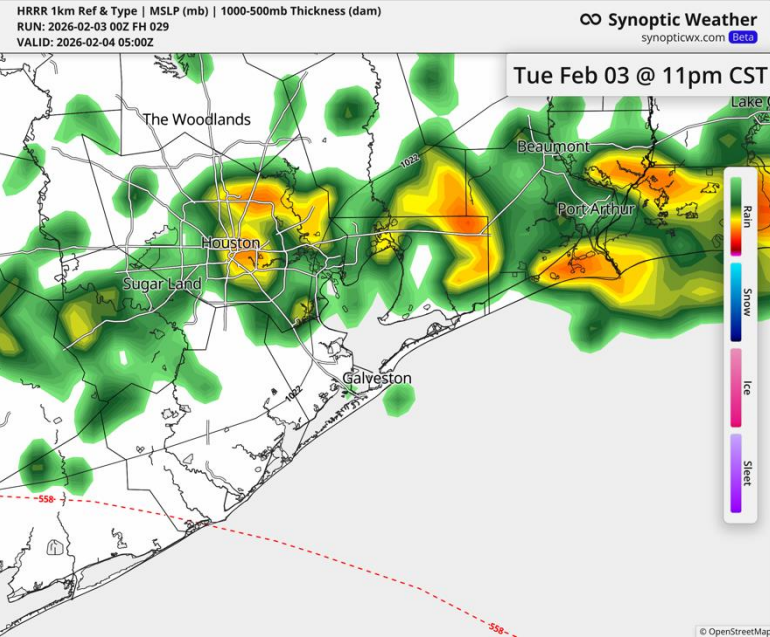
Precip: A few showers through 12 PM, and scattered thunderstorms after 1 PM. The main wave of storms is anticipated after 11 PM.

Wind: Winds gradually turning from out of the SE to SW through the day. **N of Morgan's Point:** Winds of 5- 10 kts through 10 AM, increasing to 10 – 15 kts through 6 PM. **S of Morgan's Point:** Winds of 10 – 15 kts through the day with winds of 13 – 18 kts at the **Boarding Station** from 5 – 8 AM. **Gusts of 20 kts possible through the day for ALL Stations, with gusts of 23 – 28 kts from 9 AM – 5 PM.**

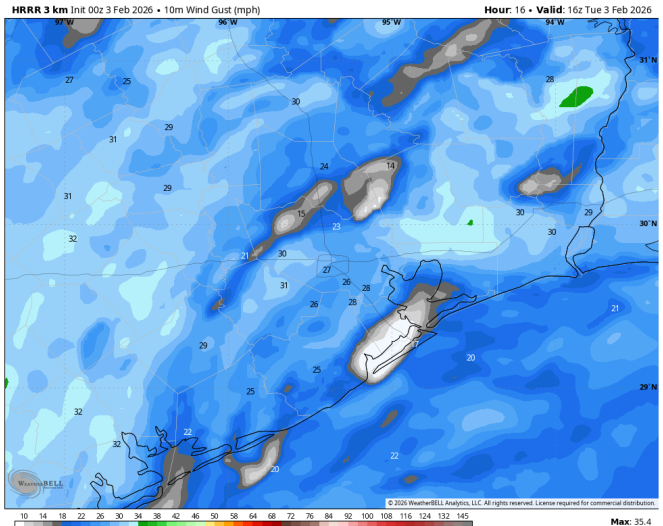
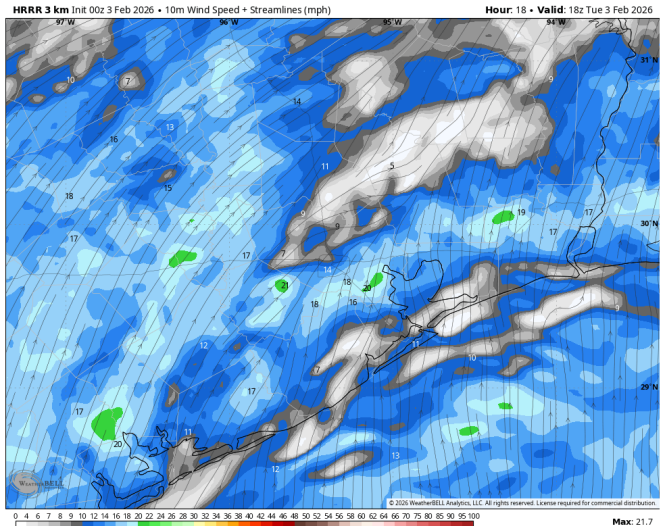
High Temps: **N of Morgan's Point:** Low 70s F. **S of Morgan's Point:** Mid 60s F.

Visibility: Isolated pockets of fog in the Bay through the day. Greatest risk will be in the Bay tonight after 6 PM before the main line of thunderstorms arrive.

Precip Image: 11 PM CT



Wind Speed:
12 PM CT



PEAK GUSTS
10 AM Today

Houston Pilots: WED. 02/04/2026

Forecast Discussion

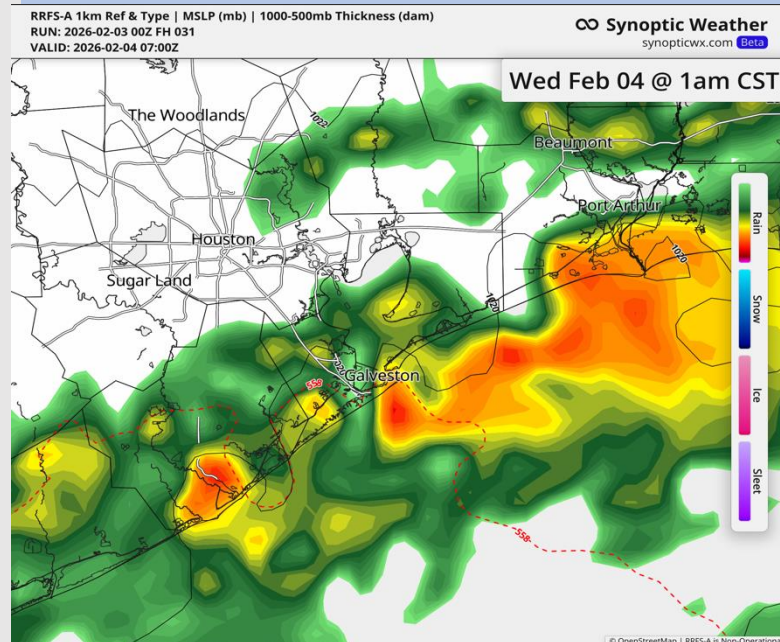
Precip: Thunderstorms exiting completely by 5 AM. Dry thereafter.

Wind: Winds out of the N through the day. **N of Morgan's Point:** Winds of 8 – 13 kts through the day. **S of Morgan's Point:** Winds of 18 – 23 kts through 4 AM, lowering to 8 – 13 kts thereafter. **Boarding Station:** Winds of 20 – 25 kts through 7 AM, then 10 – 15 kts thereafter. **Gusts of 22 – 27 kts through 3 AM for ALL Stations (28 – 33 kts at the Boarding Station), and 18 – 23 kts through the day.**

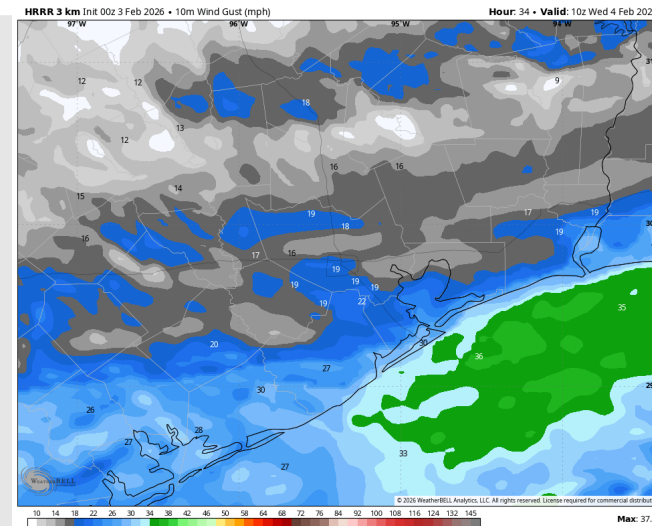
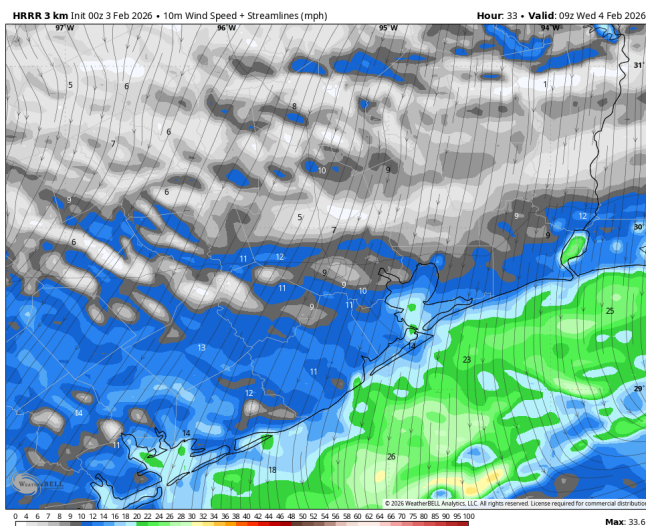
High Temps: **N of Morgan's Point:** Mid 60s F. **S of Morgan's Point:** Low 60s F.

Visibility: No visibility concerns for WED.

Precip Image: 1 AM CT



Wind Speed:
3 AM CT



PEAK GUSTS
4 AM WED

Houston Pilots: THU. 02/05/2026

Forecast Discussion

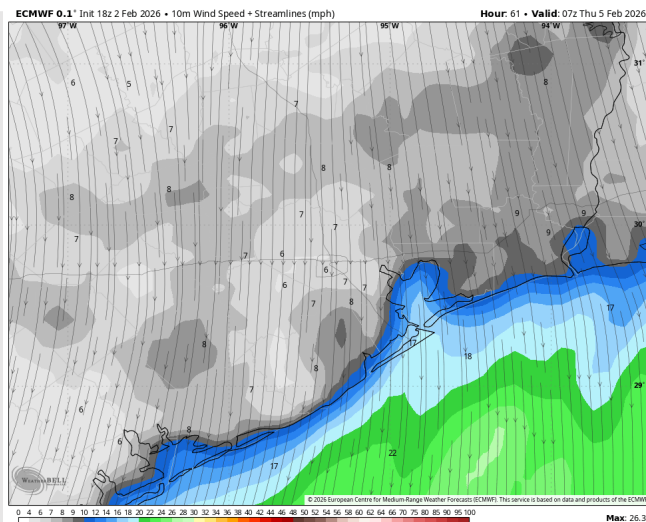
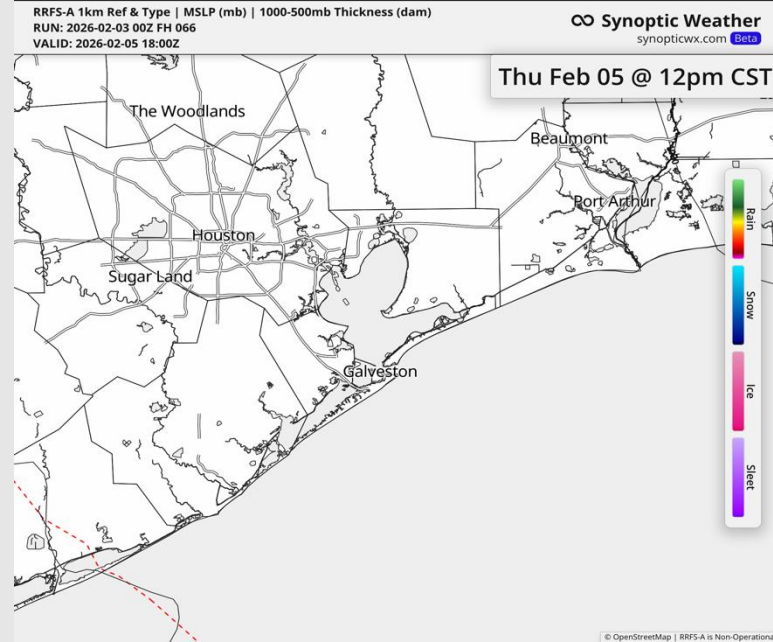
Precip: Dry conditions favored.

Wind: Winds out of the N through 1 PM, turning to out of the SW by 5 PM. **N of Morgan's Point:** Winds of 5 – 10 kts through the day. **S of Morgan's Point:** Winds of 10 – 15 kts through 6 AM, 8 – 13 kts thereafter. **Gusts of 18 – 23 kts through 6 AM.** **Boarding Station:** Winds of 14 – 19 kts through 6 AM, then 10 – 15 kts thereafter. **Gusts of 18 – 23 kts through 6 AM.**

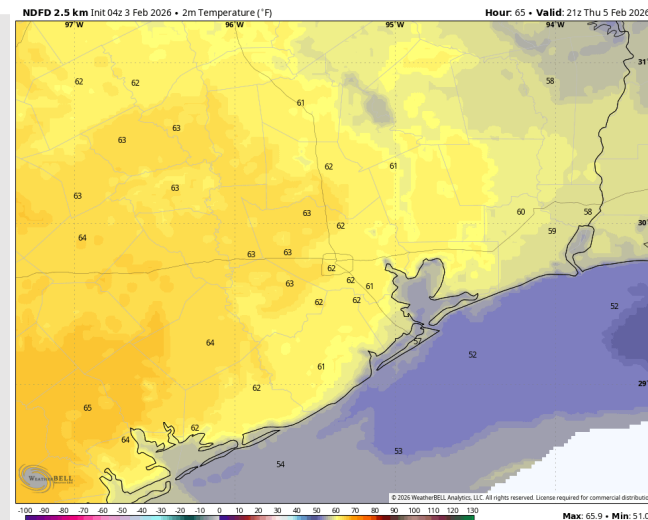
High Temps: **N of Morgan's Point:** Mid 60s F. **S of Morgan's Point:** 50s F.

Visibility: No visibility concerns for THU.

Precip Image: 12 PM CT



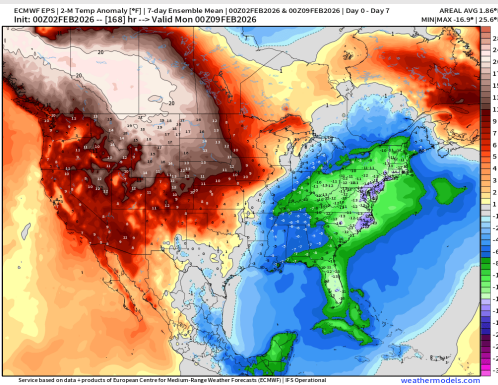
Wind Speed:
1 AM CT



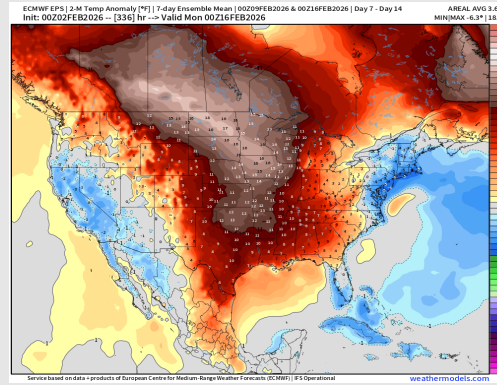
High Temps
THU

Houston Pilots: 02/03/2026

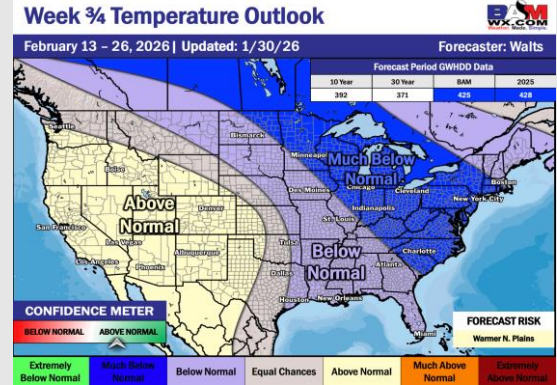
Next 7 Day Temperature Departure



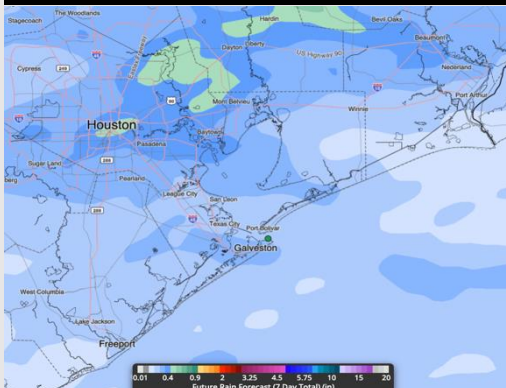
8-14 Day Temperature Departure



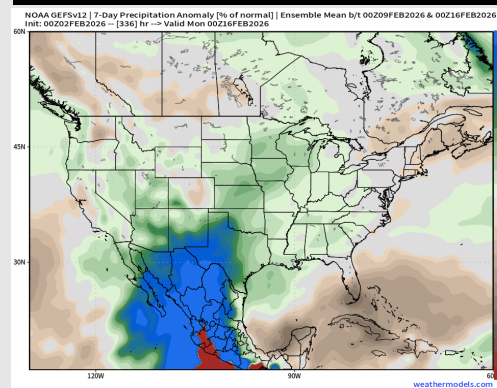
15-30 Day Temperature Departure



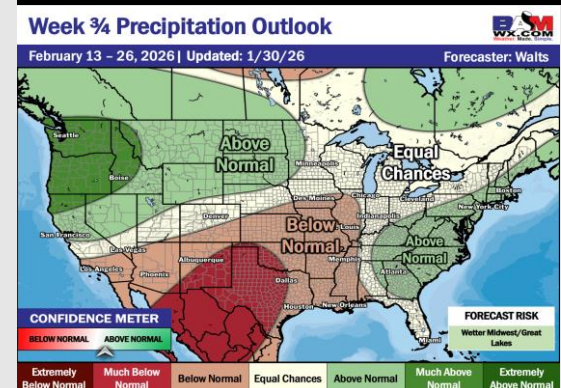
Next 7 Day Total Precipitation



8-14 Day % of Average Precip.



15-30 Day % of Average Precip.



- Below normal temps are favored over the next 7 days with rain chances Tuesday into Wednesday.
- Above normal temperatures and above normal rain chances in the Week 2 period.
- Below normal temperatures and below normal rainfall expected for mid to late February.