

Houston Pilots Forecast Package



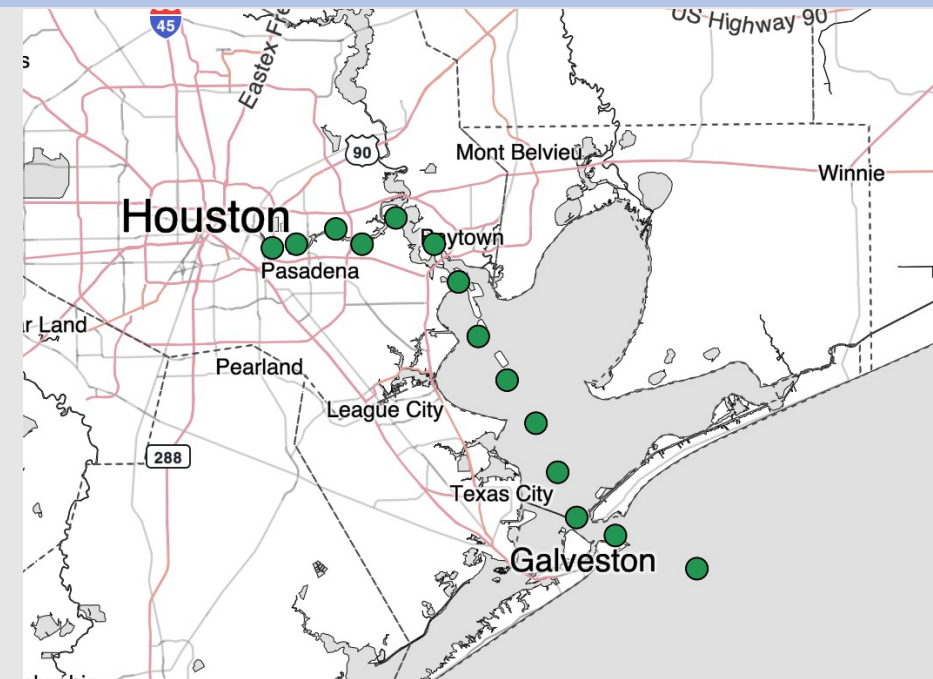
Updated: 12:15 AM CT

Sunday, February 15, 2026

Forecaster: Tyler Riggles

Weather Headlines

- Isolated pockets of fog can linger behind storms through 7 AM at the latest. **See Visibility Slide for more info!**
- Drier conditions to return today and continue into the early week period, but with sea fog favored to return.
- Dry conditions with a few gusts of 20-25 kts favored over the next 72 hours.



Current Radar: 12:06 AM CT

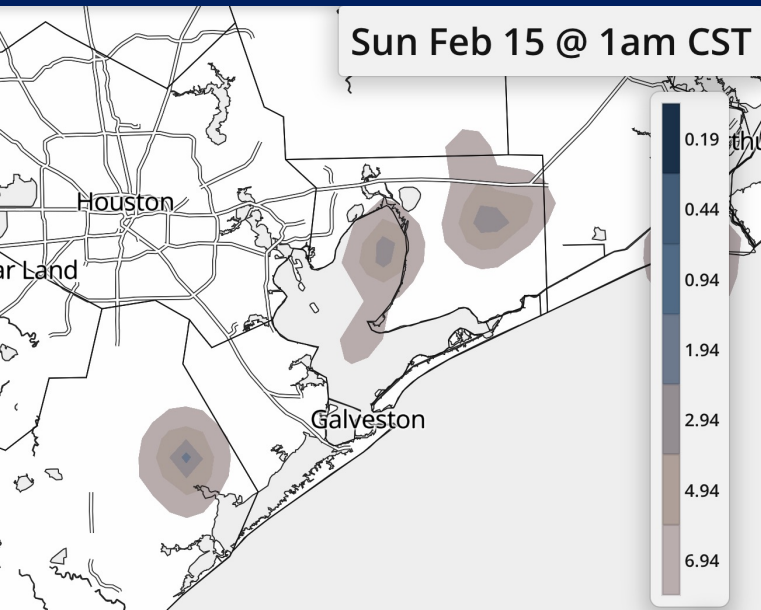
As always, please do not hesitate to reach out to us with any forecast questions at **(317)-560-8122**. **Press 1 for forecast questions.**



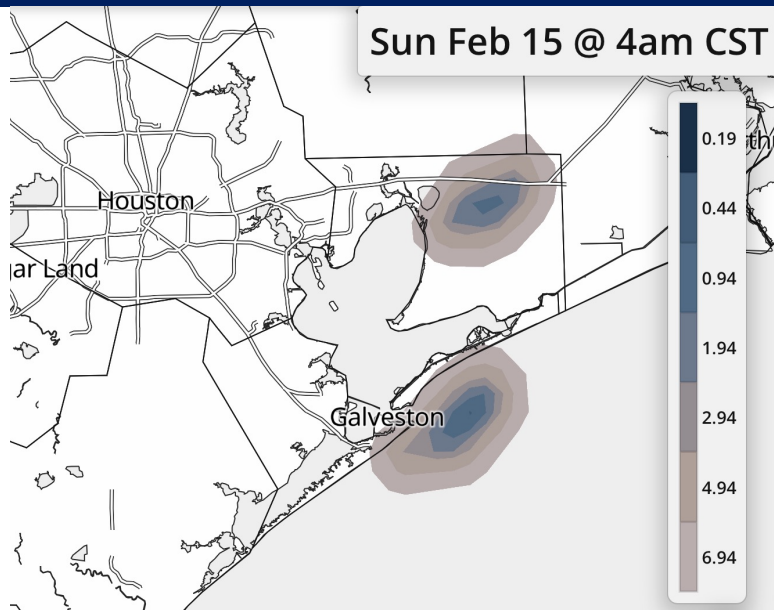
**You can also access real-time forecast updates and
24/7 meteorological chat assistance on your **Clarity** app.**

Houston Pilots Visibility Report

1 AM CT SUN VISIBILITY



4 AM CT SUN VISIBILITY



Confidence

Above
Normal

Below
Normal

TIMEFRAME
DISCUSSED

THREAT

1 AM – 7 AM SUN

LOW

N of Morgan's Point: Fog not favored.

S of Morgan's Point: Isolated fog can linger behind storms through 7 AM SUN. Visibilities of 1 – 2 miles will be in play as fog looks to be more of a “mist” than pure fog, especially in the 4 - 7 AM timeframe.

Houston Pilots Extended Range Visibility Report



Wednesday 02/18/2026

Fog is possible for Stations N of Morgan’s Point from 3AM – 9AM, lingering in the Bay in an isolated fashion through 3 PM.

Forecast Confidence



Friday 02/20/2026

Isolated fog/mist possible N of Morgan’s Point in the AM, with patchy fog in the bay through the day.

Forecast Confidence



Thursday 02/19/2026

Pockets of fog possible S of Morgan’s Point after 6 AM and through the rest of the day.

Forecast Confidence



Chance for Fog	
Wednesday AM	Possible
Wednesday PM	Possible
Thursday AM	Possible
Thursday PM	Possible
Friday AM	Possible
Friday PM	Possible

Houston Pilots Visibility Chart (miles)



Visibility	Sun 2 am	Sun 3 am	Sun 4 am	Sun 5 am	Sun 6 am	Sun 7 am	Sun 8 am	Sun 9 am	Sun 10 am	Sun 11 am	Sun 12 pm	Sun 1 pm	Sun 2 pm	Sun 3 pm	Sun 4 pm	Sun 5 pm	Sun 6 pm	Sun 7 pm	Sun 8 pm	Sun 9 pm	Sun 10 pm	Sun 11 pm	Mon 12 am	Mon 1 am
Houston Pilots N - 610 Bridge	6.9	6.9	5.9	6.9	6.9	9	7.9	9	10	10	10	10	10	10	10	10	10	10	10	10	10	10	10	10
Houston Pilots M - Kinder 1	6.9	6.9	5.9	6.9	6.9	9	7.9	9	10	10	10	10	10	10	10	10	10	10	10	10	10	10	10	9
Houston Pilots L - Greens Bayou	6.9	6.9	5.9	6.9	6.9	7.9	7.9	9	10	10	10	10	10	10	10	10	10	10	10	10	10	10	10	9
Houston Pilots K - Shell Crude	6.9	6.9	5.9	6.9	6.9	7.9	7.9	7.9	10	10	10	10	10	10	10	10	10	10	10	10	10	10	10	9
Houston Pilots J - Lynchburg Ferries	6.9	6.9	5.9	6.9	6.9	7.9	7.9	7.9	10	10	10	10	10	10	10	10	10	10	10	10	10	10	10	9
Houston Pilots I - Exxon 3	6.9	6.9	5.9	6.9	6.9	7.9	6.9	7.9	10	10	10	10	10	10	10	10	10	10	10	10	10	10	10	9
Houston Pilots H - Morgans Point	6.9	6.9	5.9	6.9	6.9	7.9	6.9	7.9	10	10	10	10	10	10	10	10	10	10	10	10	10	10	10	9
Houston Pilots G - 75/76	6.9	4.9	4.9	4.9	4.9	6.9	5.9	6.9	10	10	10	10	10	10	10	10	10	10	10	10	10	10	9	9
Houston Pilots F - 63/64	6.9	4.9	3.9	4.9	4.9	6.9	5.9	6.9	10	10	10	10	10	10	10	10	10	10	10	10	10	10	9	9
Houston Pilots E - 51/52	6.9	4.9	3.9	3.9	4.9	5.9	5.9	5.9	9	10	10	10	10	10	10	10	10	10	10	10	10	9	9	9
Houston Pilots D - 37/38	5.9	4.9	3.9	3.9	4.9	5.9	5.9	5.9	9	10	10	10	10	10	10	10	10	10	10	10	10	9	9	9
Houston Pilots C - 25/26	6.9	4.9	3.9	3.9	4.9	5.9	5.9	5.9	9	10	10	10	10	10	10	10	10	10	10	10	10	9	9	9
Houston Pilots B - 11/12	5.9	4.9	3.9	3.9	4.9	5.9	4.9	5.9	9	10	10	10	10	10	10	10	10	10	10	10	10	7.9	9	9
Houston Pilots A - 1 & 2 Bravo	4.9	3.9	2.9	2.9	3.9	4.9	4.9	4.9	6.9	10	10	10	10	10	10	10	9	9	9	7.9	7.9	6.9	9	9

NOTE: This is automated data that may/may not agree with the official BAM thinking that’s found on the daily slides or special visibility report slides. This data should be used as a guide only

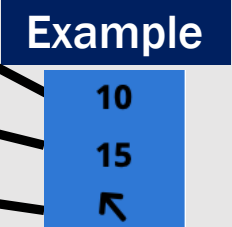
Houston Pilots Wind Chart



Forecast Confidence



Sustained Wind 10 Knots
Gusts 15 Knots
Wind from the SE



Wind	Sun 2 am	Sun 3 am	Sun 4 am	Sun 5 am	Sun 6 am	Sun 7 am	Sun 8 am	Sun 9 am	Sun 10 am	Sun 11 am	Sun 12 pm	Sun 1 pm	Sun 2 pm	Sun 3 pm	Sun 4 pm	Sun 5 pm	Sun 6 pm	Sun 7 pm	Sun 8 pm	Sun 9 pm	Sun 10 pm	Sun 11 pm	Mon 12 am	Mon 1 am
Houston Pilots N - 610 Bridge	10	12	12	13	13	13	15	15	16	17	17	17	17	16	16	15	15	8	8	7	6	6	5	3
	21	22	23	24	24	25	28	29	30	32	32	32	31	31	30	29	26	16	15	14	12	10	9	8
	↗	↗	↗	↗	→	→	↘	↘	↘	↘	↘	↘	↘	↘	↘	↘	↘	↘	↘	↘	↘	↘	↘	
Houston Pilots M - Kinder 1	10	10	12	13	13	13	14	15	16	17	17	17	17	16	16	15	15	8	8	7	6	6	5	3
	21	22	23	23	24	25	26	29	30	32	32	32	31	31	30	29	26	16	15	14	12	10	9	8
	↗	↗	↗	↗	→	→	↘	↘	↘	↘	↘	↘	↘	↘	↘	↘	↘	↘	↘	↘	↘	↘	↘	
Houston Pilots L - Greens Bayou	10	10	12	12	13	13	14	15	15	17	17	17	17	16	16	15	14	8	7	6	6	5	5	3
	21	22	23	23	23	24	26	28	30	31	31	31	31	30	30	28	25	16	15	13	12	10	9	8
	↗	↗	↗	↗	→	→	↘	↘	↘	↘	↘	↘	↘	↘	↘	↘	↘	↘	↘	↘	↘	↘	↘	
Houston Pilots K - Shell Crude	10	10	12	12	13	13	14	15	15	17	17	17	17	16	16	15	14	8	7	6	6	5	5	3
	21	22	23	23	23	24	26	28	30	31	31	31	31	30	30	28	25	16	15	13	12	10	9	8
	↗	↗	↗	↗	→	→	↘	↘	↘	↘	↘	↘	↘	↘	↘	↘	↘	↘	↘	↘	↘	↘	↘	
Houston Pilots J - Lynchburg Ferries	10	10	10	12	12	13	13	14	15	16	17	17	17	17	16	15	14	8	7	6	6	5	3	3
	20	21	22	23	23	23	25	28	29	31	31	31	31	30	30	28	25	16	14	13	10	9	8	7
	↗	↗	↗	↗	→	→	↘	↘	↘	↘	↘	↘	↘	↘	↘	↘	↘	↘	↘	↘	↘	↘	↘	
Houston Pilots I - Exxon 3	13	14	14	15	15	15	16	17	17	18	18	18	18	18	17	17	17	10	10	9	8	7	6	6
	21	22	23	23	23	24	25	28	29	30	31	31	31	31	30	29	26	17	15	14	13	10	9	8
	↗	↗	↗	↗	→	→	↘	↘	↘	↘	↘	↘	↘	↘	↘	↘	↘	↘	↘	↘	↘	↘	↘	
Houston Pilots H - Morgans Point	13	13	14	15	15	15	16	17	17	17	18	18	18	18	17	17	16	10	10	9	8	7	6	6
	21	22	23	23	23	24	25	26	29	30	31	31	31	31	30	29	26	17	15	14	13	10	9	8
	↗	↗	↗	↗	→	→	↘	↘	↘	↘	↘	↘	↘	↘	↘	↘	↘	↘	↘	↘	↘	↘	↘	
Houston Pilots G - 75/76	15	15	15	16	16	17	17	18	20	20	20	20	20	20	18	18	17	12	10	10	9	8	8	7
	22	23	24	24	25	25	28	29	30	31	32	32	32	32	31	30	28	17	16	15	14	13	10	9
	↗	↗	↗	↗	→	→	↘	↘	↘	↘	↘	↘	↘	↘	↘	↘	↘	↘	↘	↘	↘	↘	↘	
Houston Pilots F - 63/64	15	15	15	15	16	17	17	18	20	20	20	20	18	18	18	17	17	12	10	10	9	8	8	7
	22	23	24	24	25	26	28	29	30	31	31	31	31	31	31	29	26	17	16	15	14	13	10	9
	↗	↗	↗	↗	→	→	↘	↘	↘	↘	↘	↘	↘	↘	↘	↘	↘	↘	↘	↘	↘	↘	↘	
Houston Pilots E - 51/52	15	15	15	15	16	17	17	18	20	20	20	20	18	18	17	17	17	12	10	10	9	8	8	7
	23	23	24	24	25	26	28	29	31	31	31	31	31	31	30	29	26	17	16	15	14	13	12	10
	↗	↗	↗	↗	→	→	↘	↘	↘	↘	↘	↘	↘	↘	↘	↘	↘	↘	↘	↘	↘	↘	↘	
Houston Pilots D - 37/38	15	15	15	15	16	17	17	18	20	20	20	18	18	17	17	17	16	10	10	10	9	8	8	7
	23	23	24	24	25	26	28	29	30	31	31	31	30	30	30	28	25	16	16	15	14	13	12	10
	↗	↗	↗	↗	→	→	↘	↘	↘	↘	↘	↘	↘	↘	↘	↘	↘	↘	↘	↘	↘	↘	↘	
Houston Pilots C - 25/26	15	15	15	15	16	16	17	17	18	18	18	18	18	17	17	17	16	10	10	10	9	8	8	7
	23	24	24	24	25	26	28	29	30	30	30	30	30	30	29	28	25	16	16	15	15	13	12	10
	↗	↗	↗	↗	→	→	↘	↘	↘	↘	↘	↘	↘	↘	↘	↘	↘	↘	↘	↘	↘	↘	↘	
Houston Pilots B - 11/12	14	15	15	15	15	16	16	17	17	18	18	17	17	17	17	16	15	10	9	9	8	8	8	7
	23	24	24	24	25	25	26	28	29	29	29	30	29	29	28	25	25	16	15	15	14	13	12	10
	↗	↗	↗	↗	→	→	↘	↘	↘	↘	↘	↘	↘	↘	↘	↘	↘	↘	↘	↘	↘	↘	↘	
Houston Pilots A - 1 & 2 Bravo	16	17	17	17	17	17	18	20	20	20	18	18	17	17	17	17	16	12	12	12	10	10	9	8
	25	25	25	26	28	28	29	30	30	30	30	30	29	29	28	26	25	17	17	17	16	15	14	14
	↗	↗	↗	↗	→	→	→	↘	↘	↘	↘	↘	↘	↘	↘	↘	↘	↘	↘	↘	↘	↘	↘	

NOTE: This is automated data that may/may not agree with the official BAM thinking that's found on the daily slides.
This data should be used as a guide only.

Houston Pilots: SUN. 02/15/2026

Forecast Discussion

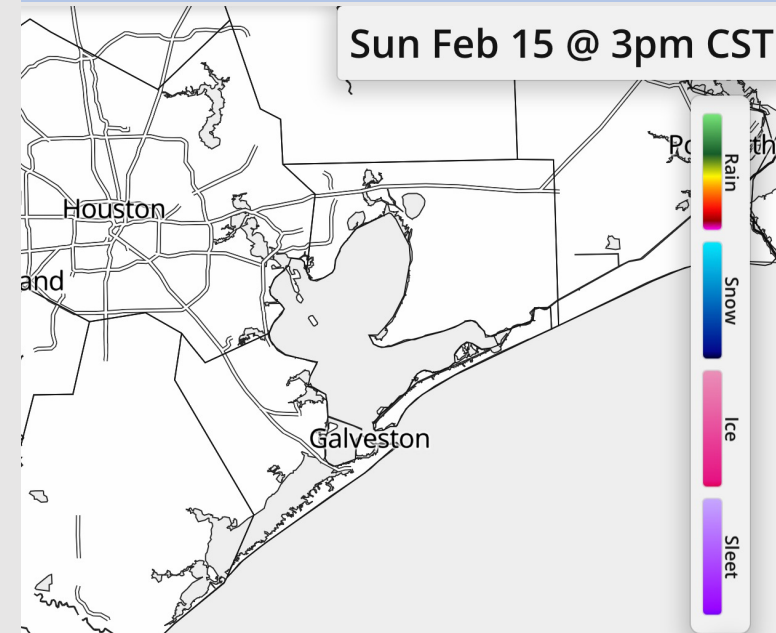
Precip: Dry conditions favored for SUN.

Wind: Winds will be out of the W through 6 AM, and out of the NW thereafter. **N of Morgan's Point:** Winds of 5 – 10 kts through much of the day, 11 – 16 kts from 9 AM – 6PM. **Gusts to 22 – 27 kts between 6 AM – 12 PM.** **S of Morgan's Point:** Winds of 10 – 15 kts. **Gusts to 20 - 25 kts between 10 AM and 6 PM.**

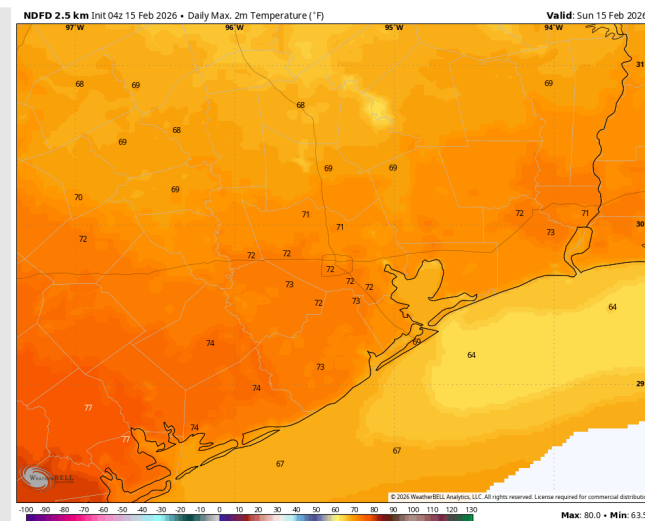
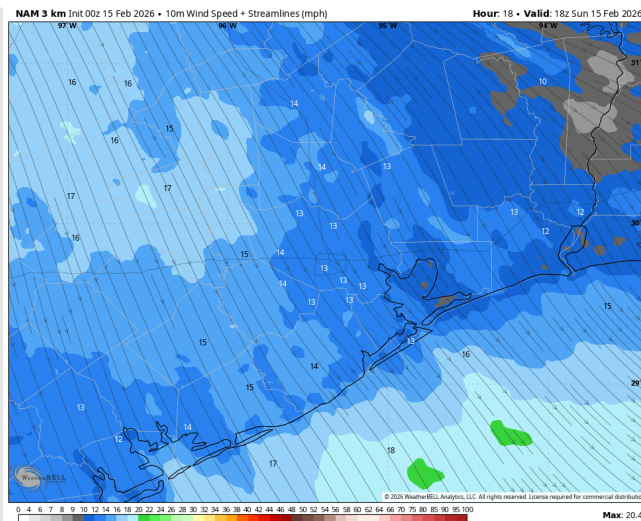
High Temps: **N of Morgan's Point:** Low to Mid 70s F. **S of Morgan's Point:** Mid to Upper 60s F.

Visibility: Fog / mist possible from through 7AM behind exiting storms, particularly in the Bay.

Precip Image: 3 PM CT



Wind Speed:
12 PM CT



High Temps
Today

Houston Pilots: MON. 02/16/2026

Forecast Discussion

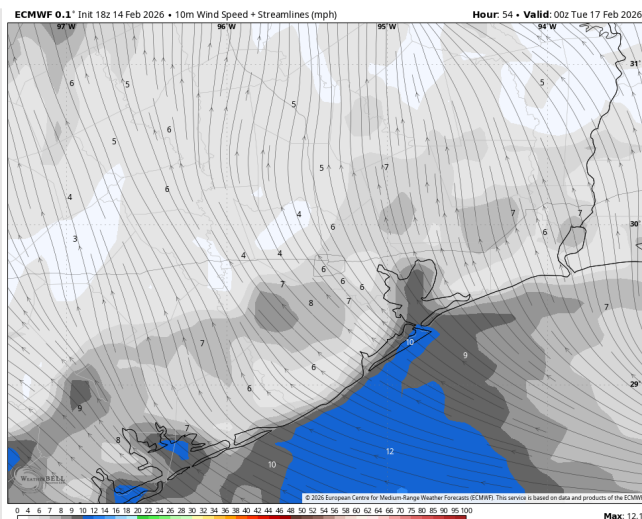
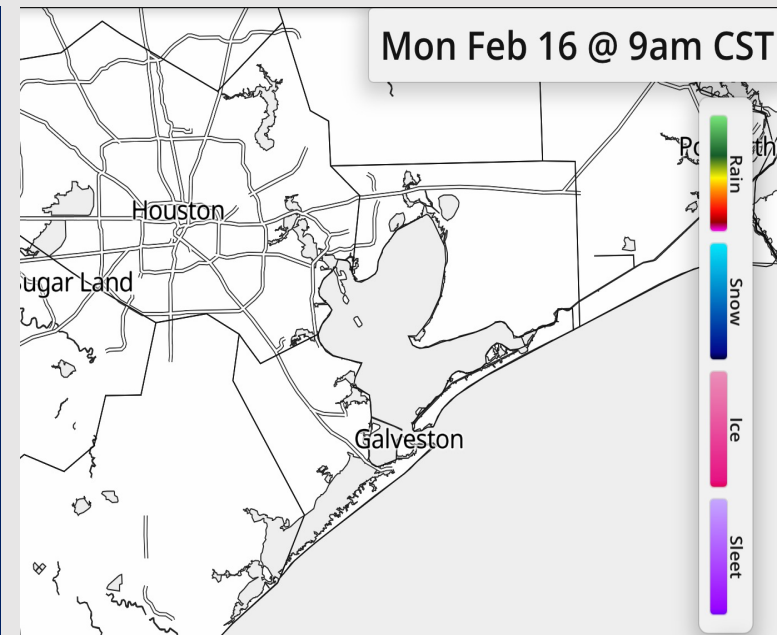
Precip: Dry conditions favored for MON.

Wind: Winds out of the N/NE through 12 PM, turning clockwise to out of the SE thereafter. **N of Morgan's Point:** Winds of 3 – 8 kts. **S of Morgan's Point:** Winds of 5 – 10 kts through the day.

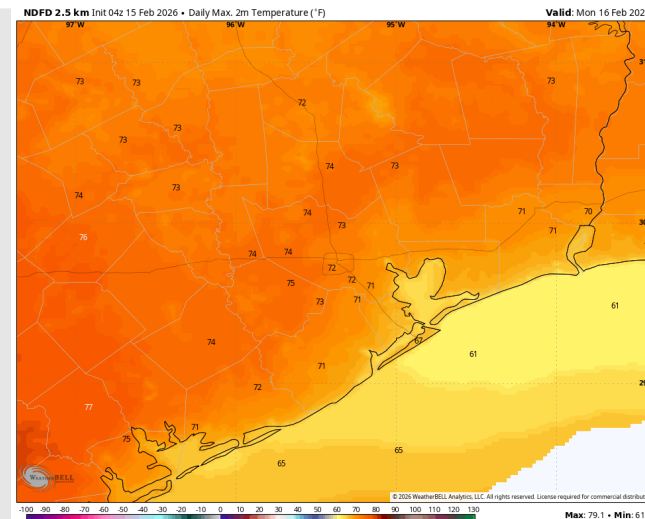
High Temps: **N of Morgan's Point:** Low 70s F. **S of Morgan's Point:** Low 60s F.

Visibility: We are no longer favoring fog for Monday AM, as the risk has shifted well to the West of Stations.

Precip Image: 9 AM CT



Wind Speed:
6 PM CT



High Temps
Monday

Forecast Discussion

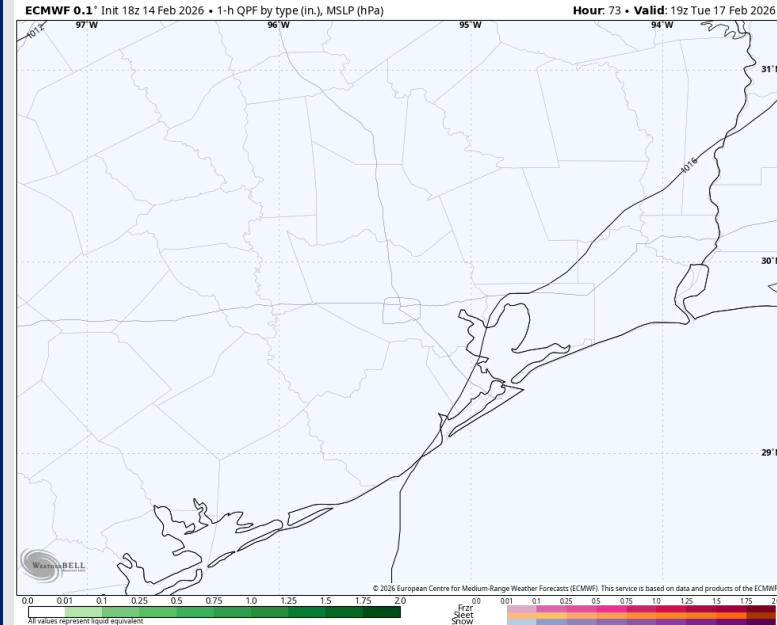
Precip: Favoring dry conditions for Tuesday.

Wind: Winds out of the SE throughout Tuesday. **N of Morgan's Point:** Winds of 4 – 9 kts. **S of Morgan's Point:** Winds of 7 – 12 kts through 8 PM before increasing to 12 – 17 kts. **Wind gusts of 20-25 kts in play for all Stations after 12 PM.**

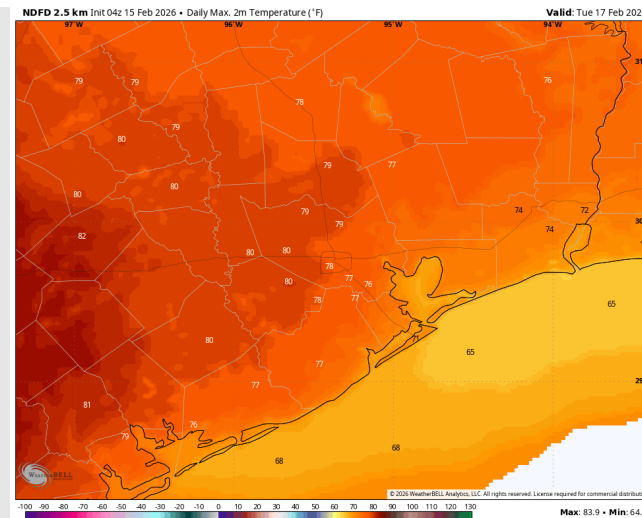
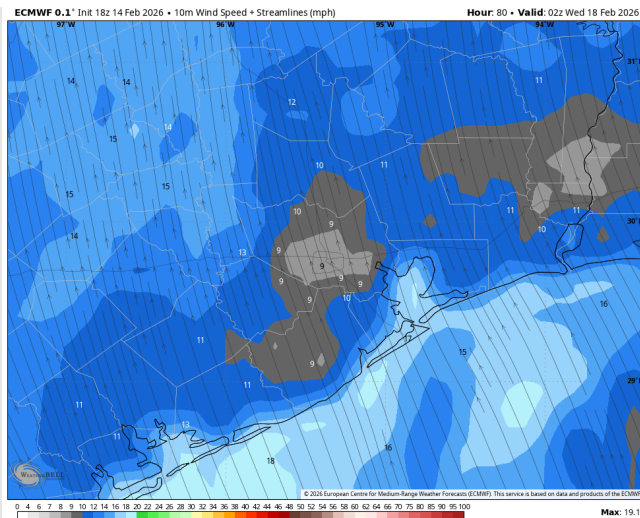
High Temps: **N of Morgan's Point:** Upper 70s F. **S of Morgan's Point:** Low 70s F.

Visibility: Isolated pockets of fog in play for Stations N of Morgan's Point TUE AM.

Precip Image: 2 PM CT



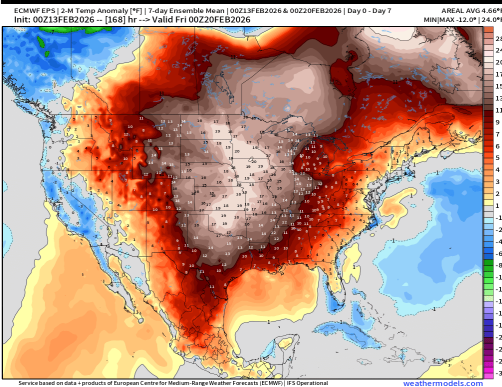
Wind Speed:
8 PM CT



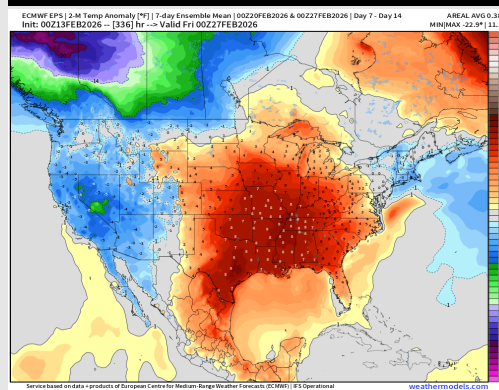
High Temps
Tuesday

Houston Pilots: 02/15/2026

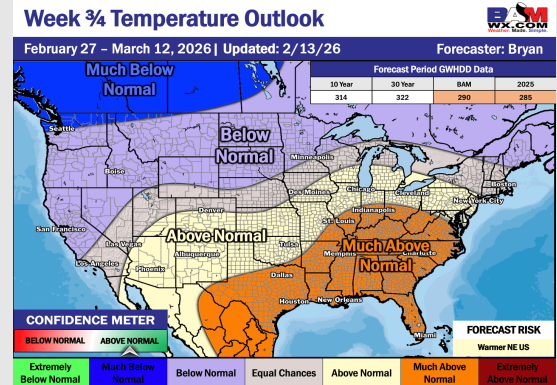
Next 7 Day Temperature Departure



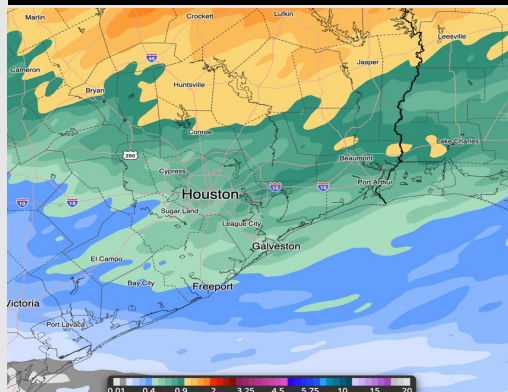
8-14 Day Temperature Departure



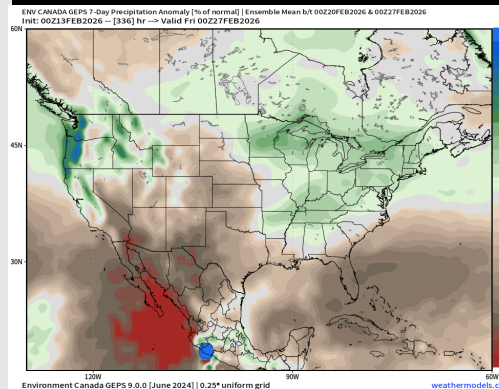
15-30 Day Temperature Departure



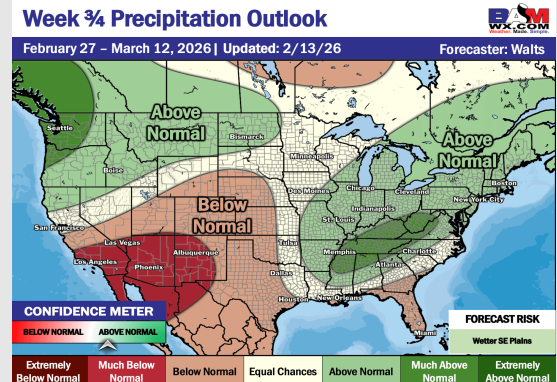
Next 7 Day Total Precipitation



8-14 Day % of Average Precip.



15-30 Day % of Average Precip.



- Above normal temps are favored over the next 7 days, with scattered storms/downpours possible over the weekend.
- Much above normal temperatures and below normal rain chances in the Week 2 period.
- Much above normal temperatures and below normal rainfall expected for late February and the start of March.