

# Houston Pilots Forecast Package



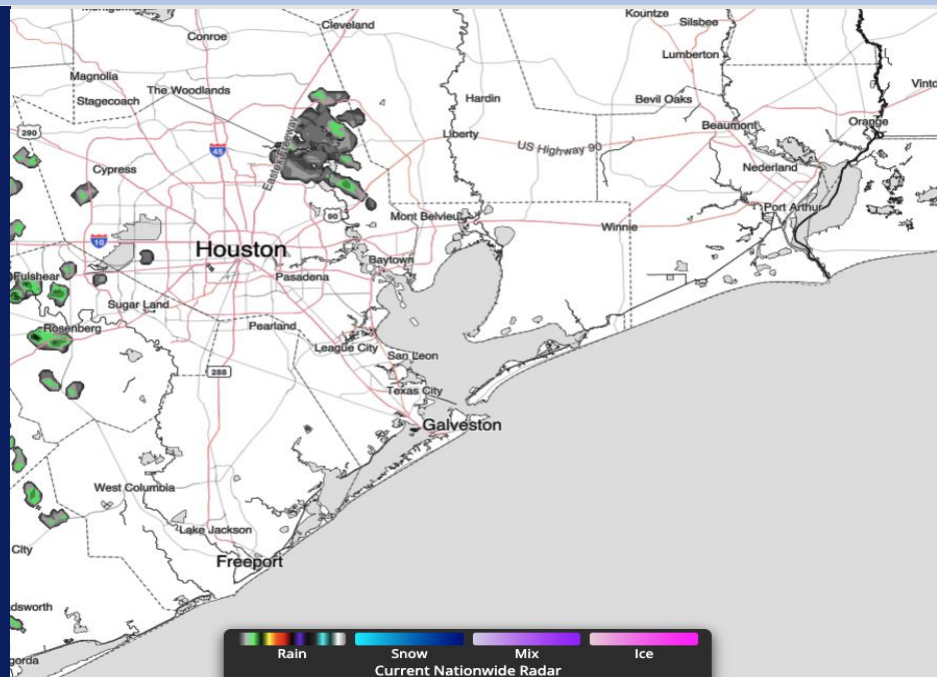
Updated: 12:00 AM CT

Tuesday, February 3<sup>rd</sup>, 2026

Forecaster: Noah Began

## Weather Headlines

- Rain chances through the day today, with thunderstorms this afternoon / evening.
- Isolated sea fog risks in play through TUE night.
- **Gusty winds up to 30+ kts possible (particularly for the Boarding Station) through WED.**



**Current Radar: 11:56 PM CT**

As always, please do not hesitate to reach out to us with any forecast questions at **(317)-560-8122**. **Press 1 for forecast questions.**

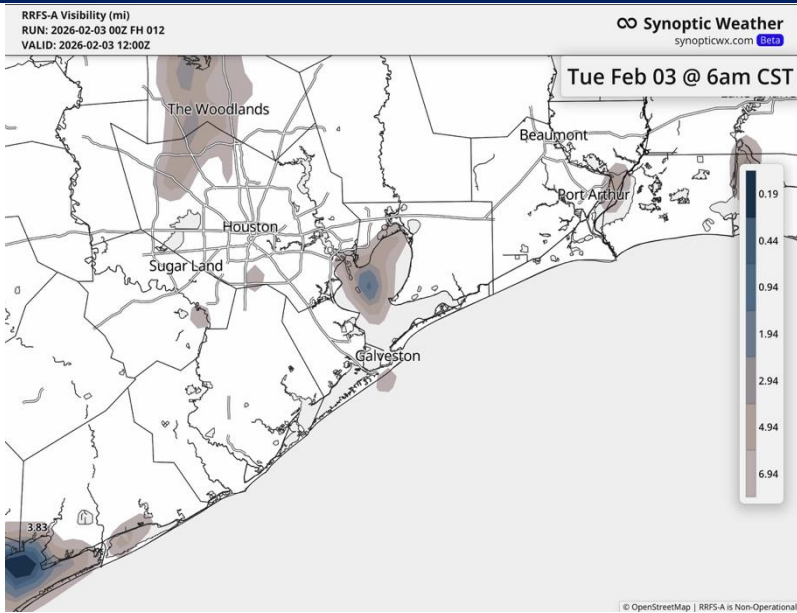


**You can also access real-time forecast updates and 24/7 meteorological chat assistance on your **Clarity** app.**

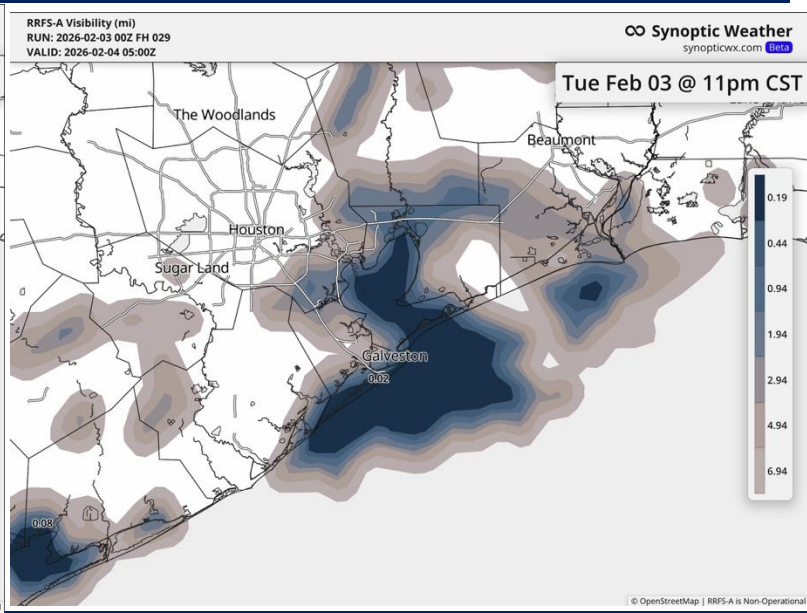
# Houston Pilots Visibility Report




## 6 AM VISIBILITY TODAY



## 11 PM VISIBILITY TODAY



## Confidence



### TIMEFRAME DISCUSSED

### THREAT

3 AM TODAY – 12 AM  
WED

LOW

**Stations N of Morgan's Point** can see a few pockets of patchy fog (visibilities ~1 mile) from 3 AM – 9 AM TUE AM.

**Stations S of Morgan's Point** can see a few isolated pockets of fog linger in the Bay through the day on TUE, however scattered showers are anticipated to greatly mitigate this and keep fog reduced to isolated pockets for a couple-hour increments at a time at worst. The Bay is anticipated to see predominantly CLEAR conditions from 12 PM – 9 PM. Still, visibilities to 1 mile can be in play from any pockets. Denser fog is anticipated **S of Morgan's Point** from 9 PM until overnight thunderstorms arrive.

# Houston Pilots Extended Range Visibility Report



**Friday 02/06/2026**

Fog is not favored.

### Forecast Confidence



**Saturday 02/07/2026**

Fog is not favored.

### Forecast Confidence



**Sunday 02/08/2026**

Fog is possible N of Morgan’s Point from 12 AM – 9 AM, however confidence remains low at this range. Sea fog may be able to linger in the Bay through afternoon.

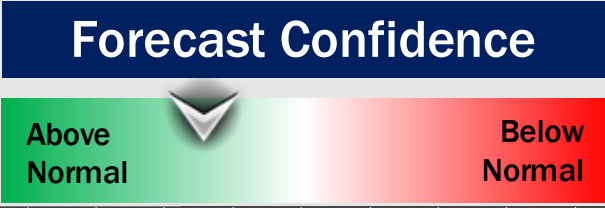
### Forecast Confidence



### Chance for Fog

Friday AM	Unlikely
Friday PM	Unlikely
Saturday AM	Unlikely
Saturday PM	Unlikely
Sunday AM	Possible
Sunday PM	Possible

# Houston Pilots Visibility Chart (miles)



Visibility	Tue 2 am	Tue 3 am	Tue 4 am	Tue 5 am	Tue 6 am	Tue 7 am	Tue 8 am	Tue 9 am	Tue 10 am	Tue 11 am	Tue 12 pm	Tue 1 pm	Tue 2 pm	Tue 3 pm	Tue 4 pm	Tue 5 pm	Tue 6 pm	Tue 7 pm	Tue 8 pm	Tue 9 pm	Tue 10 pm	Tue 11 pm	Wed 12 am	Wed 1 am
Houston Pilots N - 610 Bridge	10	10	1	1	1	1	1	1	10	10	10	10	10	10	10	10	10	10	10	10	10	9	6.9	5.9
Houston Pilots M - Kinder 1	10	10	1	1	1	1	1	1	10	10	10	10	10	10	10	10	10	10	10	10	10	9	6.9	5.9
Houston Pilots L - Greens Bayou	10	10	1	1	1	1	1	1	10	10	10	10	10	10	10	10	10	10	10	10	10	9	6.9	5.9
Houston Pilots K - Shell Crude	10	10	1	1	1	1	1	1	10	10	10	10	10	10	10	10	10	10	10	10	10	9	6.9	5.9
Houston Pilots J - Lynchburg Ferries	10	10	1	1	1	1	1	1	10	10	10	10	10	10	10	10	10	10	10	10	10	9	6.9	5.9
Houston Pilots I - Exxon 3	10	10	1	1	1	1	1	1	10	10	10	10	10	10	10	10	10	10	10	10	10	7.9	6.9	4.9
Houston Pilots H - Morgans Point	10	10	1	1	1	1	1	1	10	10	10	10	10	10	10	10	10	10	10	10	9	6.9	5.9	4.9
Houston Pilots G - 75/76	10	10	1	1	1	1	1	1	1	1	1	1	1	1	1	1	1	1	1	1	1	1	1	9
Houston Pilots F - 63/64	10	10	1	1	1	1	1	1	1	1	1	1	1	1	1	1	1	1	1	1	1	1	1	9
Houston Pilots E - 51/52	10	10	1	1	1	1	1	1	1	1	1	1	1	1	1	1	1	1	1	1	1	1	1	7
Houston Pilots D - 37/38	10	10	1	1	1	1	1	1	1	1	1	1	1	1	1	1	1	1	1	1	1	1	1	6
Houston Pilots C - 25/26	10	10	1	1	1	1	1	1	1	1	1	1	1	1	1	1	1	1	1	1	1	1	1	4
Houston Pilots B - 11/12	10	10	1	1	1	1	1	1	1	1	1	1	1	1	1	1	1	1	1	1	1	1	1	1.6
Houston Pilots A - 1 & 2 Bravo	10	10	10	10	10	10	10	10	10	10	10	10	10	10	10	10	10	10	10	10	10	7.9	0.1	0.2

NOTE: This is automated data that may/may not agree with the official BAM thinking that’s found on the daily slides or special visibility report slides. This data should be used as a guide only

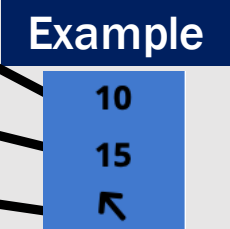
# Houston Pilots Wind Chart



## Forecast Confidence



Sustained Wind 10 Knots  
Gusts 15 Knots  
Wind from the SE



Wind	Tue 1 am	Tue 2 am	Tue 3 am	Tue 4 am	Tue 5 am	Tue 6 am	Tue 7 am	Tue 8 am	Tue 9 am	Tue 10 am	Tue 11 am	Tue 12 pm	Tue 1 pm	Tue 2 pm	Tue 3 pm	Tue 4 pm	Tue 5 pm	Tue 6 pm	Tue 7 pm	Tue 8 pm	Tue 9 pm	Tue 10 pm	Tue 11 pm	Wed 12 am
Houston Pilots N - 610 Bridge	9 20 ↗	9 20 ↗	9 20 ↗	8 18 ↗	8 18 ↗	8 18 ↗	8 17 ↗	8 17 ↗	8 17 ↗	8 18 ↗	10 20 ↗	10 22 ↗	10 22 ↗	10 22 ↗	10 21 ↗	10 20 ↗	9 18 ↗	8 16 ↗	7 14 ↗	6 14 ↗	6 13 ↗	6 13 ↗	6 14 ↗	7 15 ↘
Houston Pilots M - Kinder 1	9 20 ↗	9 20 ↗	9 20 ↗	8 18 ↗	8 18 ↗	8 18 ↗	8 17 ↗	8 17 ↗	8 17 ↗	8 18 ↗	10 20 ↗	10 22 ↗	10 22 ↗	10 22 ↗	10 21 ↗	10 20 ↗	9 18 ↗	8 16 ↗	7 14 ↗	6 14 ↗	6 13 ↗	6 13 ↗	6 14 ↗	7 15 ↘
Houston Pilots L - Greens Bayou	9 20 ↗	9 20 ↗	8 18 ↗	8 18 ↗	8 18 ↗	8 18 ↗	8 17 ↗	8 17 ↗	8 17 ↗	8 18 ↗	9 20 ↗	10 21 ↗	10 21 ↗	10 21 ↗	10 20 ↗	10 18 ↗	9 17 ↗	8 15 ↗	6 14 ↗	6 13 ↗	6 13 ↗	6 13 ↗	6 14 ↗	6 15 ↘
Houston Pilots K - Shell Crude	9 20 ↗	9 20 ↗	9 20 ↗	8 18 ↗	8 18 ↗	8 18 ↗	8 17 ↗	8 17 ↗	8 17 ↗	8 18 ↗	10 20 ↗	10 21 ↗	10 21 ↗	10 21 ↗	10 20 ↗	10 20 ↗	9 17 ↗	8 15 ↗	7 14 ↗	6 13 ↗	6 13 ↗	6 13 ↗	6 14 ↗	6 14 ↘
Houston Pilots J - Lynchburg Ferries	9 18 ↗	8 18 ↗	8 18 ↗	8 18 ↗	8 18 ↗	8 17 ↗	8 17 ↗	8 17 ↗	8 17 ↗	8 17 ↗	9 20 ↗	10 21 ↗	10 21 ↗	10 21 ↗	10 20 ↗	10 18 ↗	9 17 ↗	8 15 ↗	6 14 ↗	6 13 ↗	6 12 ↗	6 12 ↗	6 13 ↗	6 14 ↘
Houston Pilots I - Exxon 3	13 21 ↗	14 21 ↗	13 21 ↗	13 20 ↗	13 20 ↗	13 20 ↗	13 18 ↗	12 18 ↗	12 18 ↗	10 18 ↗	12 20 ↗	13 21 ↗	13 22 ↗	13 22 ↗	13 21 ↗	13 20 ↗	12 18 ↗	10 16 ↗	9 15 ↗	8 14 ↗	8 14 ↗	8 14 ↗	8 14 ↗	9 15 ↘
Houston Pilots H - Morgans Point	13 21 ↗	13 21 ↗	13 21 ↗	13 21 ↗	13 21 ↗	13 20 ↗	12 18 ↗	12 18 ↗	12 18 ↗	10 18 ↗	12 20 ↗	13 21 ↗	13 22 ↗	13 22 ↗	13 21 ↗	13 21 ↗	12 18 ↗	10 16 ↗	9 15 ↗	8 14 ↗	8 14 ↗	8 14 ↗	8 14 ↗	9 15 ↘
Houston Pilots G - 75/76	15 22 ↗	15 23 ↗	15 23 ↗	15 23 ↗	15 23 ↗	15 22 ↗	15 22 ↗	14 22 ↗	13 21 ↗	13 21 ↗	13 22 ↗	13 22 ↗	14 23 ↗	13 23 ↗	14 23 ↗	13 22 ↗	13 21 ↗	12 18 ↗	10 16 ↗	10 15 ↗	10 15 ↗	9 15 ↗	10 15 ↗	10 15 ↘
Houston Pilots F - 63/64	15 23 ↗	15 23 ↗	15 23 ↗	15 23 ↗	15 23 ↗	15 23 ↗	15 22 ↗	14 22 ↗	14 22 ↗	13 21 ↗	13 22 ↗	13 23 ↗	14 23 ↗	13 23 ↗	13 22 ↗	13 22 ↗	13 21 ↗	12 18 ↗	10 16 ↗	10 15 ↗	10 15 ↗	9 15 ↗	10 15 ↗	10 15 ↘
Houston Pilots E - 51/52	15 22 ↗	15 23 ↗	15 23 ↗	15 23 ↗	15 24 ↗	15 23 ↗	15 23 ↗	15 22 ↗	15 22 ↗	14 22 ↗	14 22 ↗	14 23 ↗	14 23 ↗	14 23 ↗	14 22 ↗	13 22 ↗	13 21 ↗	12 18 ↗	10 16 ↗	10 15 ↗	10 15 ↗	9 15 ↗	10 15 ↗	10 15 ↘
Houston Pilots D - 37/38	15 22 ↗	15 23 ↗	15 23 ↗	15 23 ↗	15 24 ↗	15 24 ↗	15 23 ↗	15 23 ↗	15 22 ↗	14 22 ↗	14 22 ↗	14 23 ↗	14 23 ↗	14 23 ↗	14 22 ↗	13 22 ↗	13 21 ↗	12 18 ↗	10 16 ↗	10 15 ↗	10 15 ↗	10 15 ↗	10 15 ↗	10 15 ↘
Houston Pilots C - 25/26	15 22 ↗	15 23 ↗	15 23 ↗	15 23 ↗	15 24 ↗	15 24 ↗	15 23 ↗	15 23 ↗	15 22 ↗	14 22 ↗	14 22 ↗	14 23 ↗	14 23 ↗	14 22 ↗	14 22 ↗	13 21 ↗	13 20 ↗	12 18 ↗	10 16 ↗	10 15 ↗	10 15 ↗	10 15 ↗	10 15 ↗	10 15 ↘
Houston Pilots B - 11/12	14 22 ↗	14 22 ↗	14 22 ↗	14 22 ↗	15 23 ↗	15 23 ↗	14 22 ↗	14 22 ↗	14 22 ↗	13 22 ↗	13 22 ↗	13 22 ↗	14 21 ↗	13 21 ↗	13 21 ↗	13 20 ↗	13 18 ↗	10 17 ↗	10 15 ↗	9 15 ↗	9 15 ↗	9 15 ↗	9 15 ↗	9 15 ↘
Houston Pilots A - 1 & 2 Bravo	15 23 ↗	16 24 ↗	16 24 ↗	16 24 ↗	16 24 ↗	16 24 ↗	16 24 ↗	15 24 ↗	15 24 ↗	15 23 ↗	15 23 ↗	14 23 ↗	14 22 ↗	13 22 ↗	13 21 ↗	13 21 ↗	13 20 ↗	13 18 ↗	12 17 ↗	12 17 ↗	12 17 ↗	12 16 ↗	12 16 ↗	12 16 ↘

NOTE: This is automated data that may/may not agree with the official BAM thinking that's found on the daily slides.  
This data should be used as a guide only.



# Houston Pilots: TUE. 02/03/2026

## Forecast Discussion

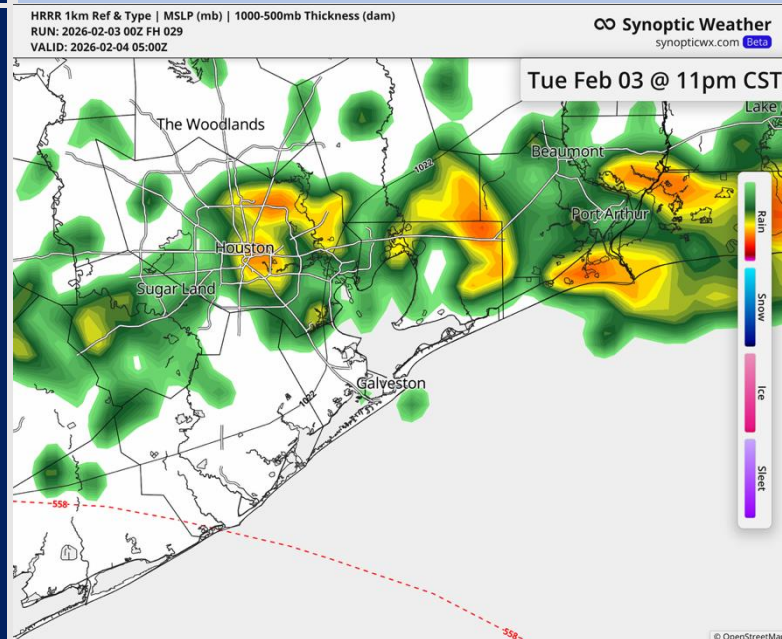
**Precip:** A few showers through 12 PM, and scattered thunderstorms after 1 PM. The main wave of storms is anticipated after 11 PM.

**Wind:** Winds gradually turning from out of the SE to SW through the day. **N of Morgan's Point:** Winds of 5- 10 kts through 10 AM, increasing to 10 – 15 kts through 6 PM. **S of Morgan's Point:** Winds of 10 – 15 kts through the day with winds of 13 – 18 kts at the **Boarding Station** from 5 – 8 AM. **Gusts of 20 kts possible through the day for ALL Stations, with gusts of 23 – 28 kts from 9 AM – 5 PM.**

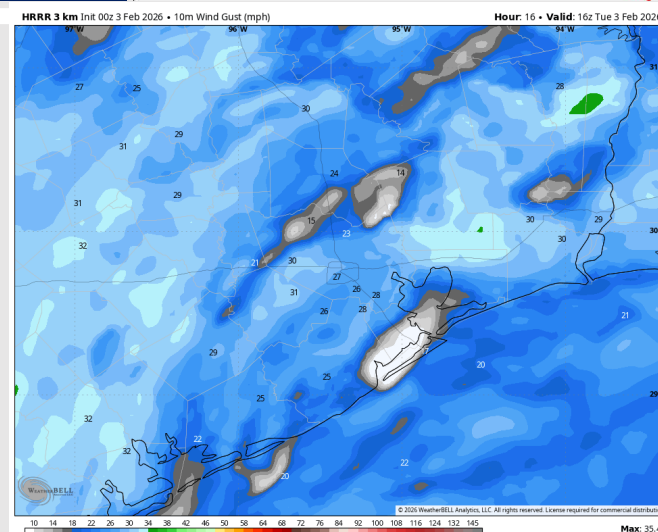
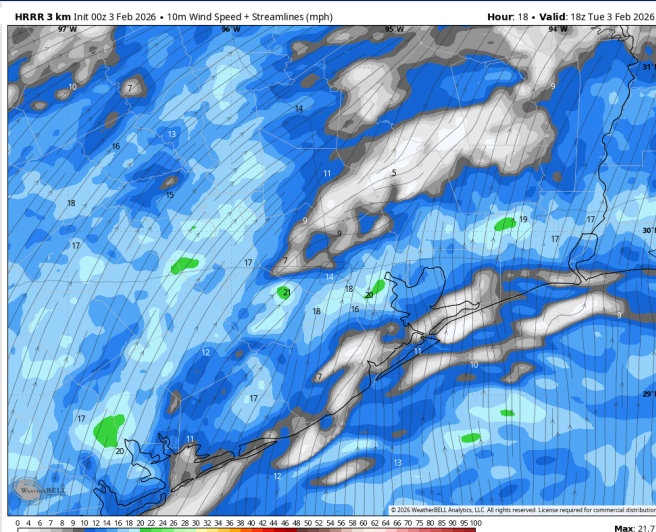
**High Temps:** **N of Morgan's Point:** Low 70s F. **S of Morgan's Point:** Mid 60s F.

**Visibility:** Isolated pockets of Fog **N of Morgan's Point** through 9 AM, and in the Bay thereafter through the day. Greatest risk will be in the Bay tonight after 9 PM before the main line of thunderstorms arrive.

## Precip Image: 11 PM CT



Wind Speed:  
12 PM CT



PEAK GUSTS  
10 AM Today

# Houston Pilots: WED. 02/04/2026

## Forecast Discussion

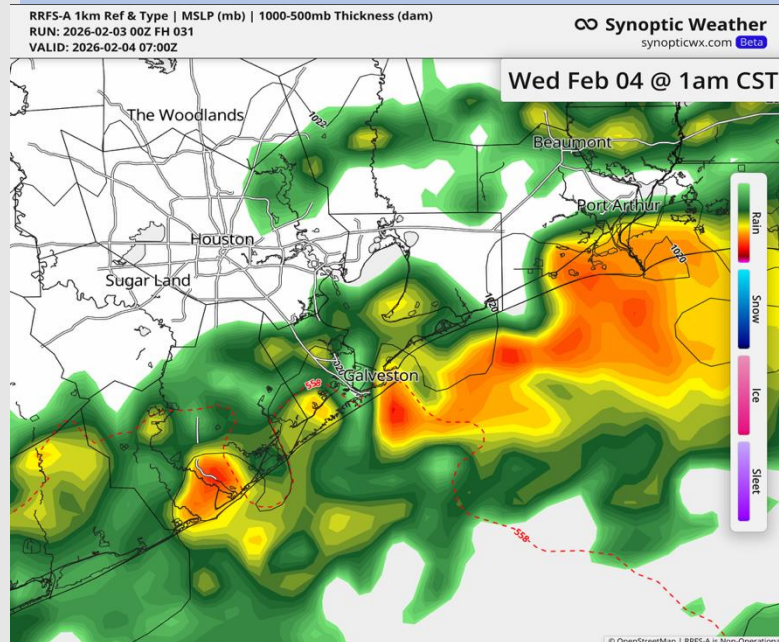
**Precip:** Thunderstorms exiting completely by 5 AM. Dry thereafter.

**Wind:** Winds out of the N through the day. **N of Morgan's Point:** Winds of 8 – 13 kts through the day. **S of Morgan's Point:** Winds of 18 – 23 kts through 4 AM, lowering to 8 – 13 kts thereafter. **Boarding Station:** Winds of 20 – 25 kts through 7 AM, then 10 – 15 kts thereafter. **Gusts of 22 – 27 kts through 3 AM for ALL Stations (28 – 33 kts at the Boarding Station), and 18 – 23 kts through the day.**

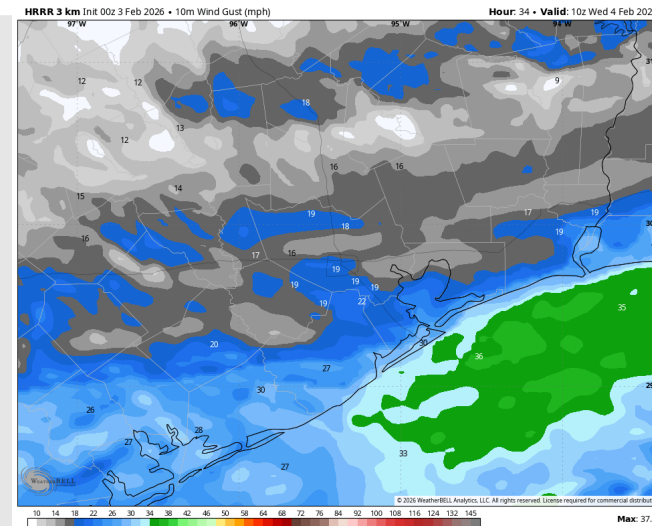
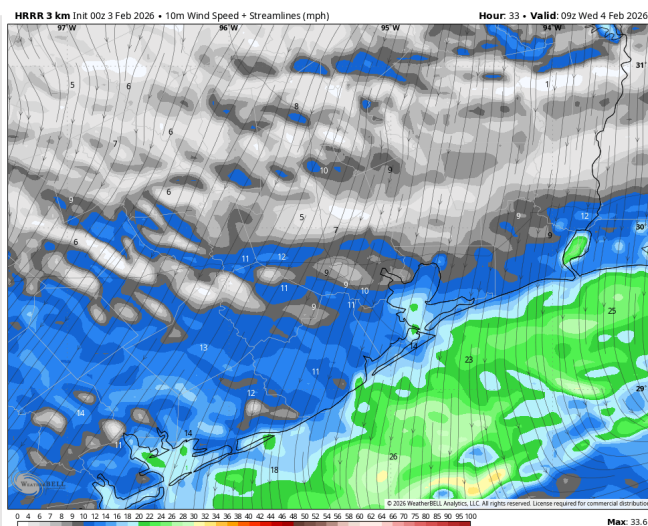
**High Temps:** **N of Morgan's Point:** Mid 60s F. **S of Morgan's Point:** Low 60s F.

**Visibility:** No visibility concerns for WED.

## Precip Image: 1 AM CT



**Wind Speed:**  
3 AM CT



**PEAK GUSTS**  
4 AM WED



# Houston Pilots: THU. 02/05/2026

## Forecast Discussion

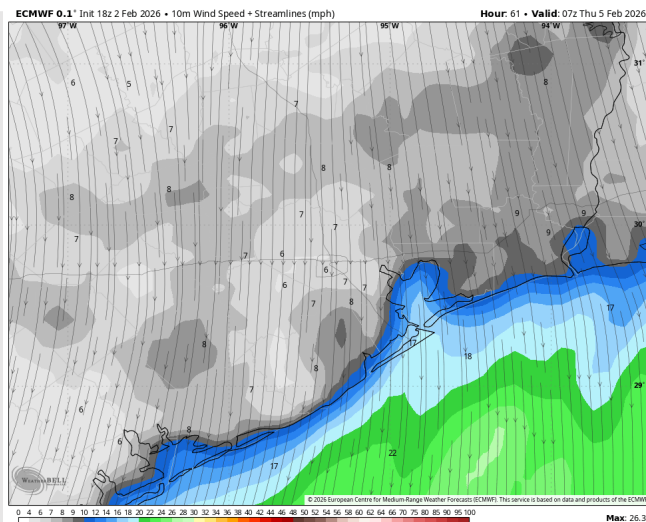
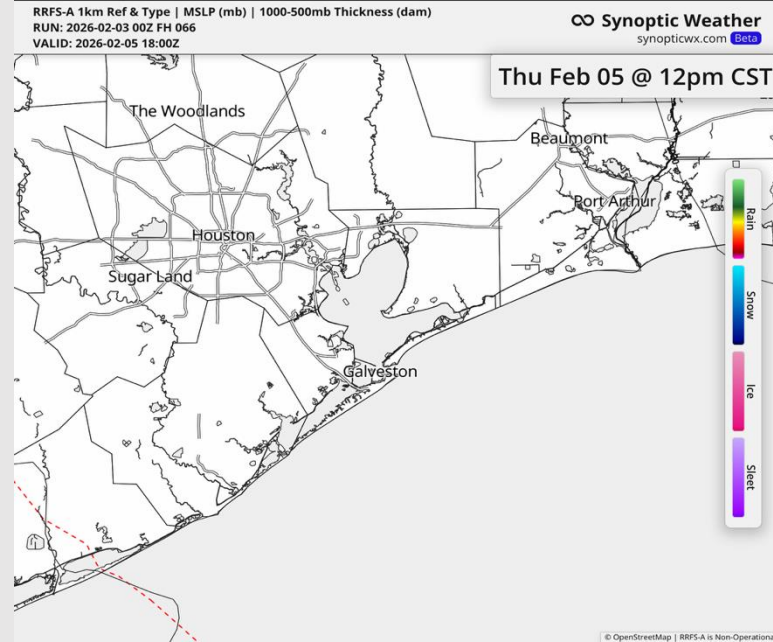
**Precip:** Dry conditions favored.

**Wind:** Winds out of the N through 1 PM, turning to out of the SW by 5 PM. **N of Morgan's Point:** Winds of 5 – 10 kts through the day. **S of Morgan's Point:** Winds of 10 – 15 kts through 6 AM, 8 – 13 kts thereafter. **Gusts of 18 – 23 kts through 6 AM.** **Boarding Station:** Winds of 14 – 19 kts through 6 AM, then 10 – 15 kts thereafter. **Gusts of 18 – 23 kts through 6 AM.**

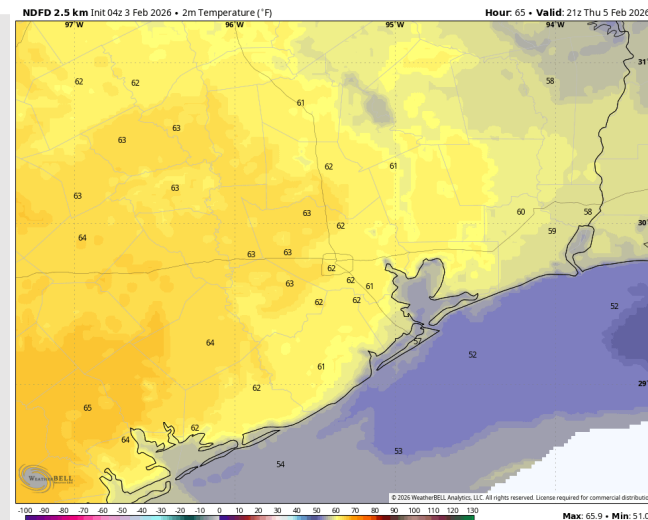
**High Temps:** **N of Morgan's Point:** Mid 60s F. **S of Morgan's Point:** 50s F.

**Visibility:** No visibility concerns for THU.

## Precip Image: 12 PM CT



Wind Speed:  
1 AM CT

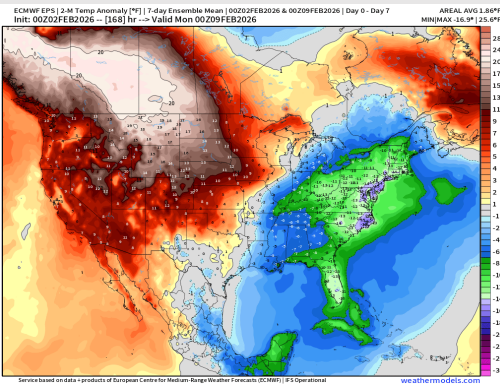


High Temps  
THU

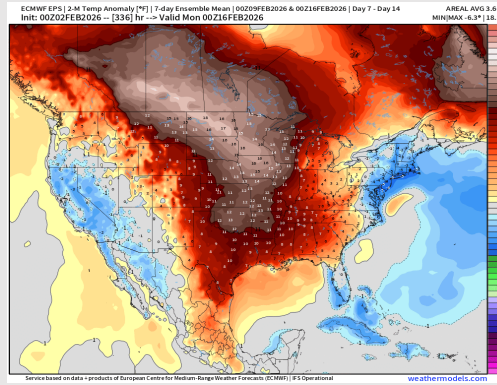


# Houston Pilots: 02/03/2026

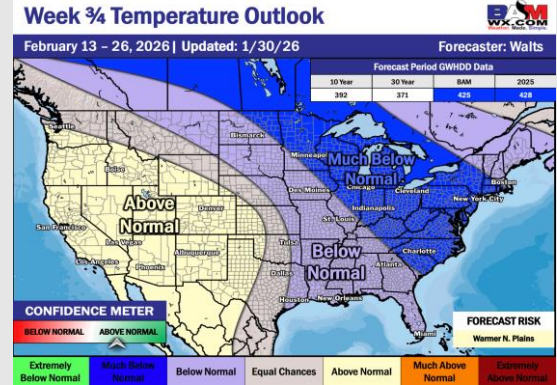
## Next 7 Day Temperature Departure



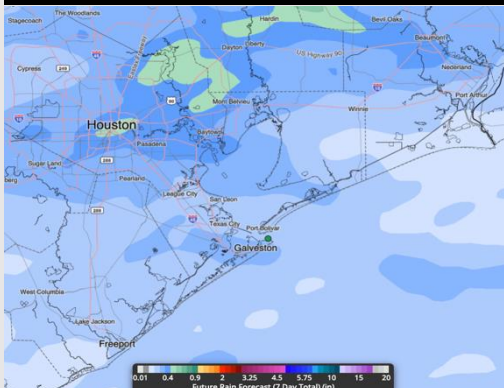
## 8-14 Day Temperature Departure



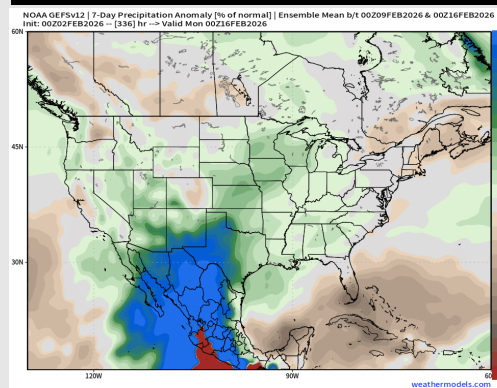
## 15-30 Day Temperature Departure



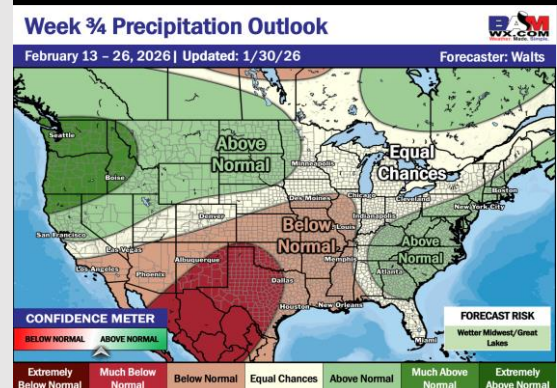
## Next 7 Day Total Precipitation



## 8-14 Day % of Average Precip.



## 15-30 Day % of Average Precip.



- Below normal temps are favored over the next 7 days with rain chances Tuesday into Wednesday.
- Above normal temperatures and above normal rain chances in the Week 2 period.
- Below normal temperatures and below normal rainfall expected for mid to late February.